

**Site Details:**

London resort


**Client Ref:** London Resort  
**Report Ref:** GSIP-2020-10332-1119\_LS\_5\_2  
**Grid Ref:** 560699, 172527

**Map Name:** County Series

**Map date:** 1868

**Scale:** 1:2,500

**Printed at:** 1:2,500

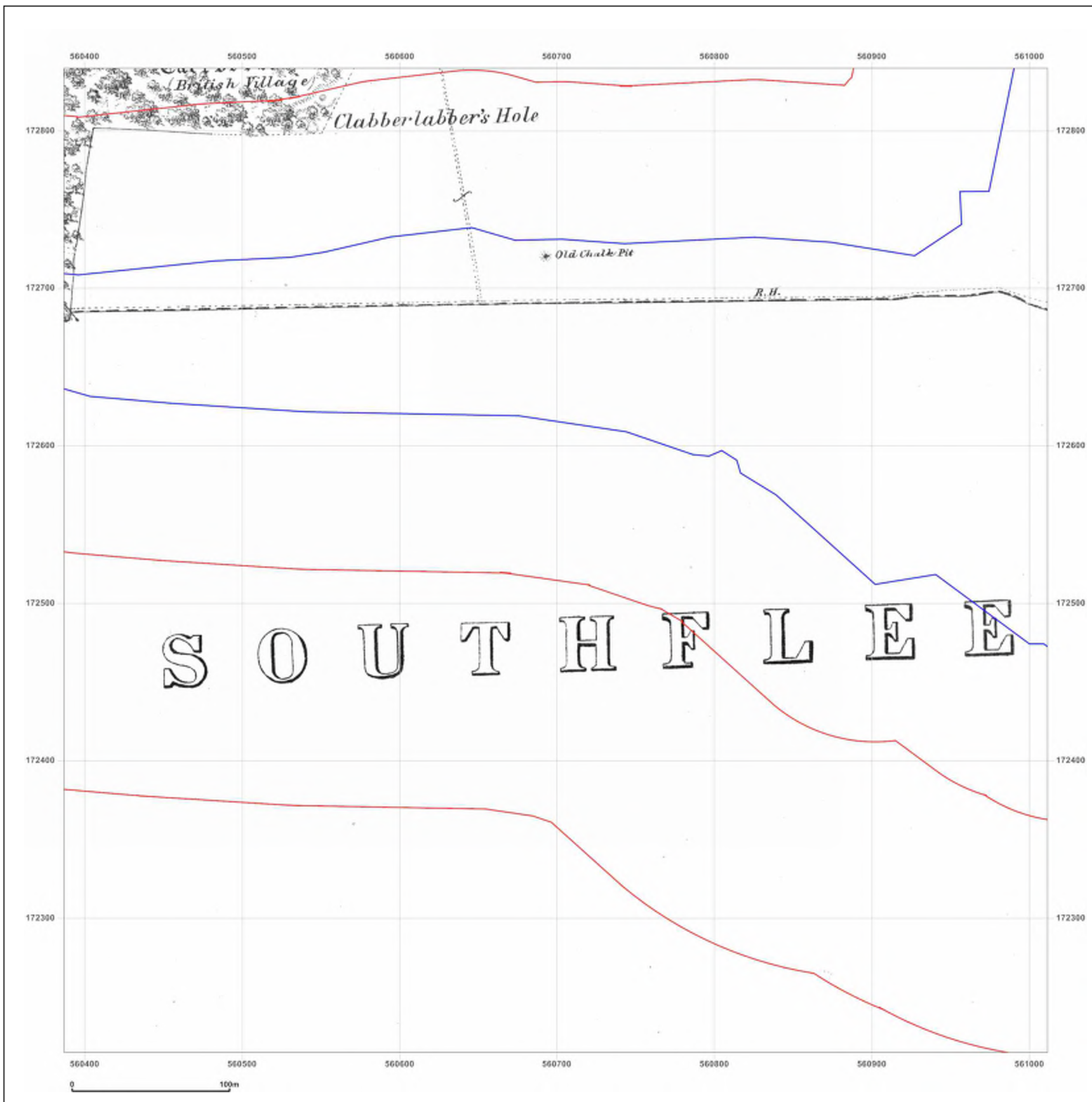


Produced by  
 Groundsure Insights  
 T: 08444 159000  
 E: [info@groundsure.com](mailto:info@groundsure.com)  
 W: [www.groundsure.com](http://www.groundsure.com)

© Crown copyright and database rights 2018 Ordnance Survey 100035207

Production date: 22 July 2020

Map legend available at:  
[www.groundsure.com/sites/default/files/groundsure\\_legend.pdf](http://www.groundsure.com/sites/default/files/groundsure_legend.pdf)



**Site Details:**

London resort


**Client Ref:** London Resort  
**Report Ref:** GSIP-2020-10332-1119\_LS\_5\_2  
**Grid Ref:** 560699, 172527

**Map Name:** County Series

**Map date:** 1868

**Scale:** 1:2,500

**Printed at:** 1:2,500



Surveyed 1868  
 Revised 1868  
 Edition N/A  
 Copyright N/A  
 Levelled N/A

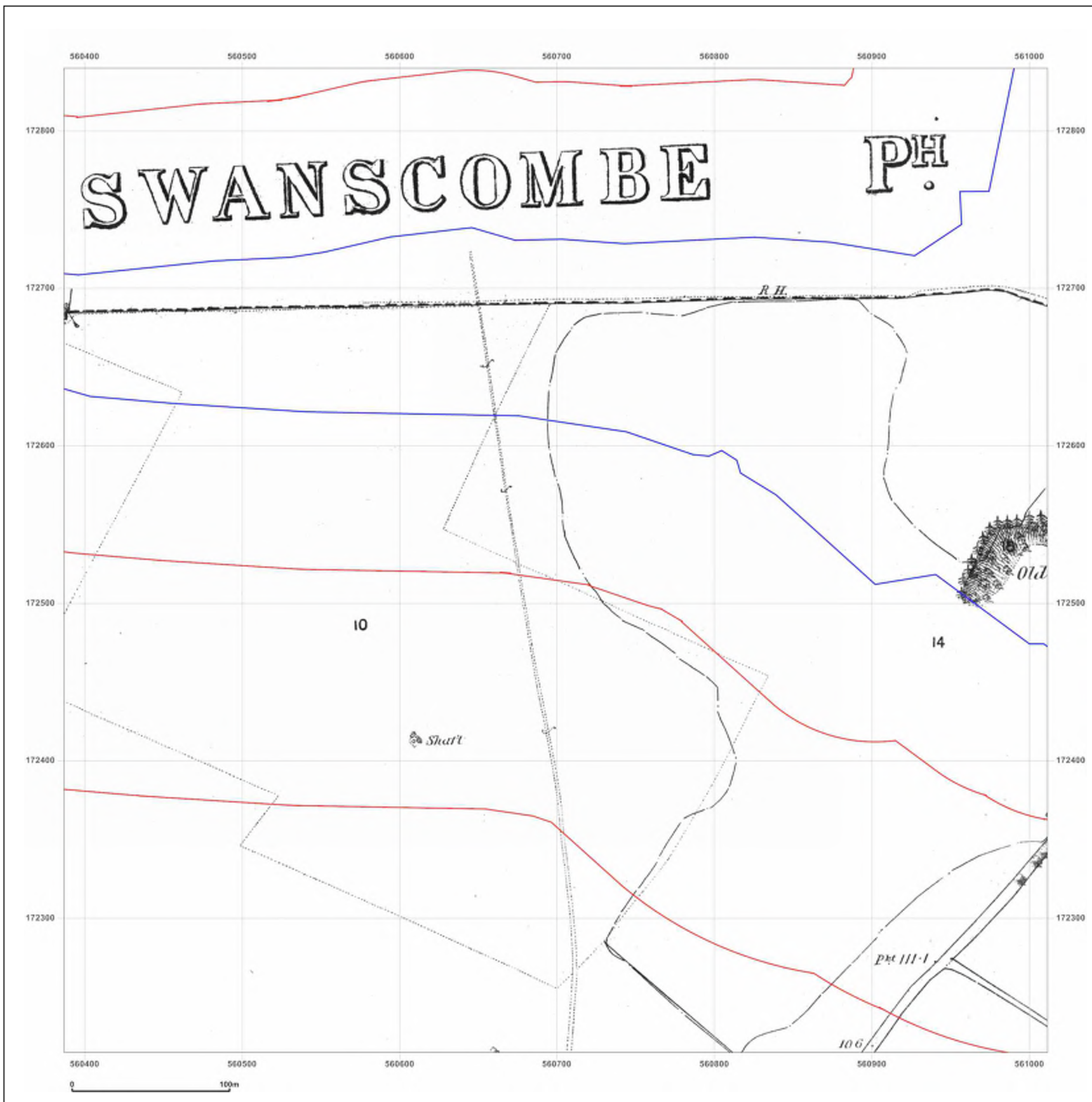


Produced by  
 Groundsure Insights  
 T: 08444 159000  
 E: [info@groundsure.com](mailto:info@groundsure.com)  
 W: [www.groundsure.com](http://www.groundsure.com)

© Crown copyright and database rights 2018 Ordnance Survey 100035207

Production date: 22 July 2020

Map legend available at:  
[www.groundsure.com/sites/default/files/groundsure\\_legend.pdf](http://www.groundsure.com/sites/default/files/groundsure_legend.pdf)



**Site Details:**

London resort


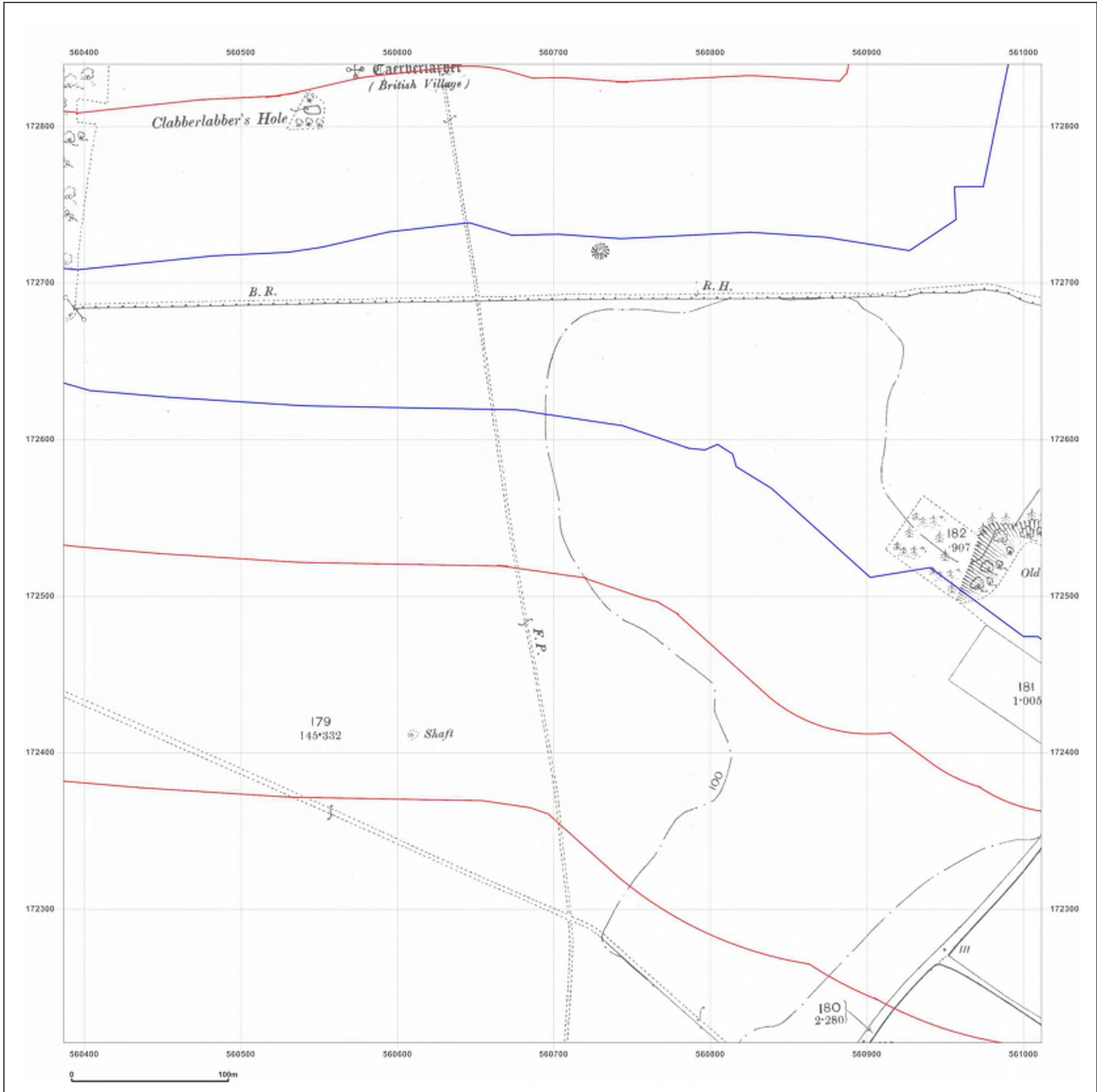
**Client Ref:** London Resort  
**Report Ref:** GSIP-2020-10332-1119\_LS\_5\_2  
**Grid Ref:** 560699, 172527

**Map Name:** County Series

**Map date:** 1897

**Scale:** 1:2,500

**Printed at:** 1:2,500



Surveyed 1897  
 Revised 1897  
 Edition N/A  
 Copyright N/A  
 Levelled N/A



Produced by  
 Groundsure Insights  
 T: 08444 159000  
 E: [info@groundsure.com](mailto:info@groundsure.com)  
 W: [www.groundsure.com](http://www.groundsure.com)

© Crown copyright and database rights 2018 Ordnance Survey 100035207

Production date: 22 July 2020

Map legend available at:  
[www.groundsure.com/sites/default/files/groundsure\\_legend.pdf](http://www.groundsure.com/sites/default/files/groundsure_legend.pdf)

**Site Details:**

London resort

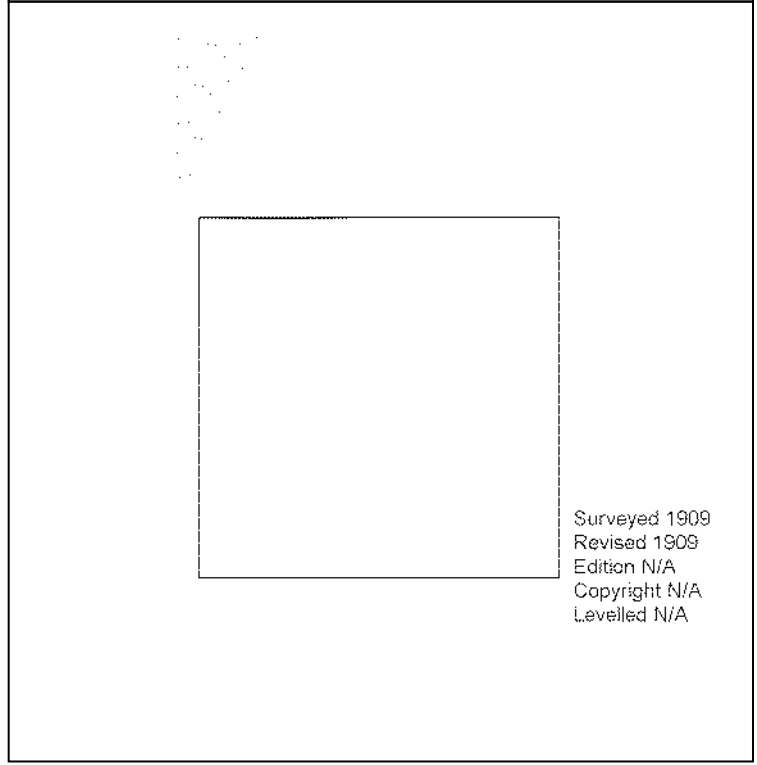
**Client Ref:** London Resort  
**Report Ref:** GSIP-2020-10332-1119\_LS\_5\_2  
**Grid Ref:** 560699, 172527

**Map Name:** County Series

**Map date:** 1909

**Scale:** 1:2,500

**Printed at:** 1:2,500



Surveyed 1909  
 Revised 1909  
 Edition N/A  
 Copyright N/A  
 Levelled N/A

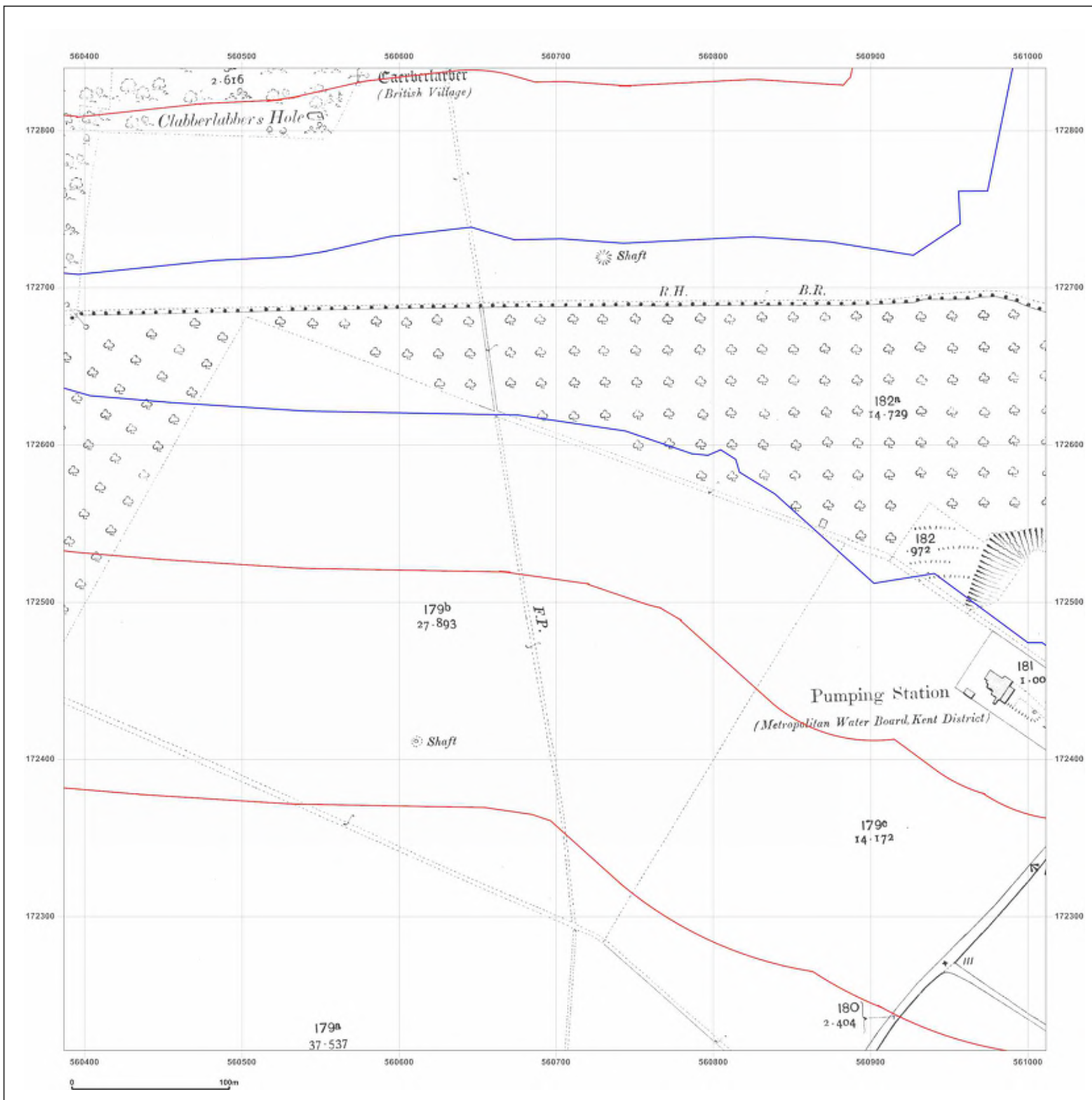


Produced by  
 Groundsure Insights  
 T: 08444 159000  
 E: [info@groundsure.com](mailto:info@groundsure.com)  
 W: [www.groundsure.com](http://www.groundsure.com)

© Crown copyright and database rights 2018 Ordnance Survey 100035207

Production date: 22 July 2020

Map legend available at:  
[www.groundsure.com/sites/default/files/groundsure\\_legend.pdf](http://www.groundsure.com/sites/default/files/groundsure_legend.pdf)





**Site Details:**

London resort


**Client Ref:** London Resort  
**Report Ref:** GSIP-2020-10332-1119\_LS\_5\_2  
**Grid Ref:** 560699, 172527

**Map Name:** County Series

**Map date:** 1938

**Scale:** 1:2,500

**Printed at:** 1:2,500



Surveyed 1938  
 Revised 1938  
 Edition N/A  
 Copyright N/A  
 Levelled N/A

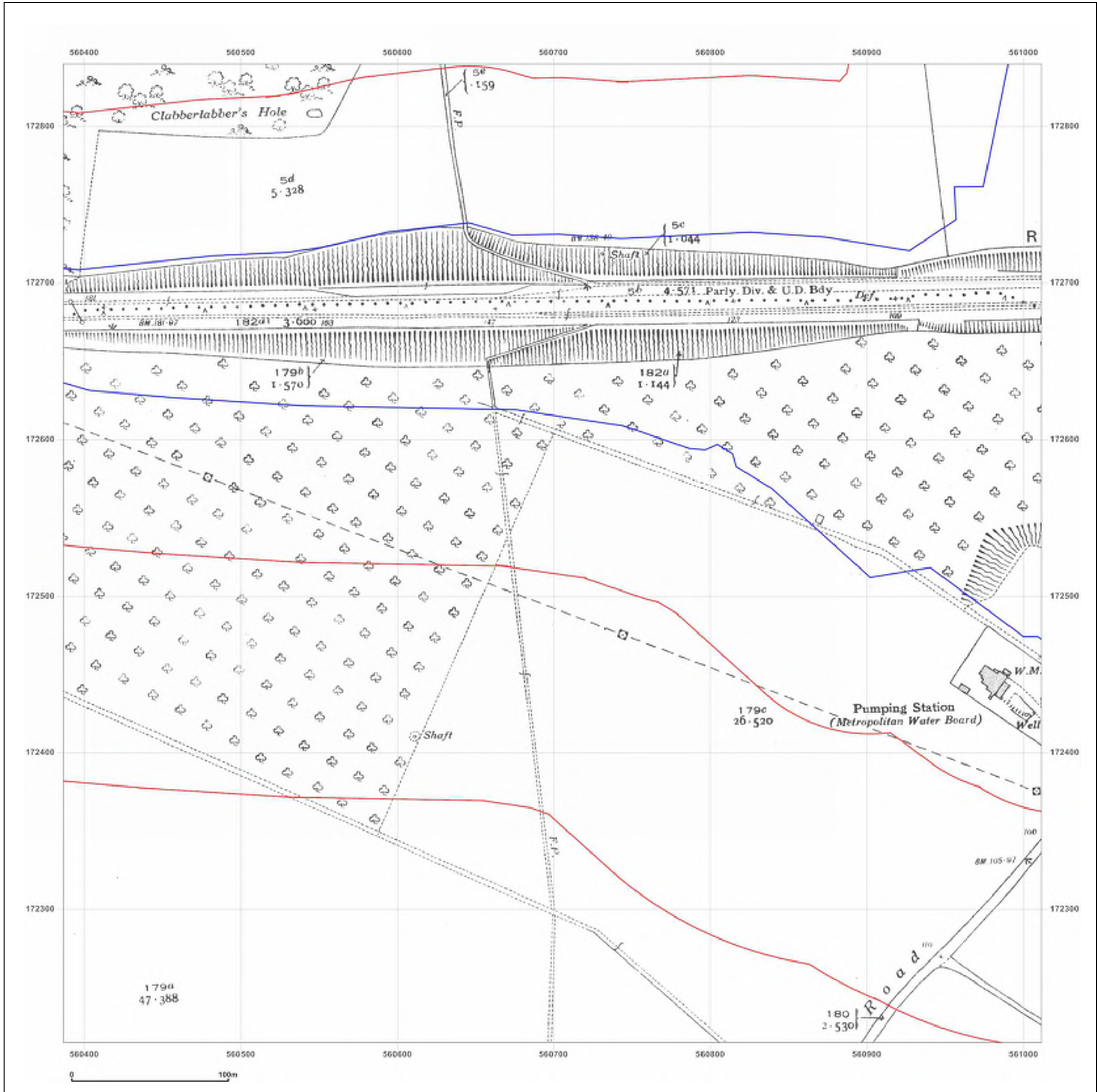


Produced by  
 Groundsure Insights  
 T: 08444 159000  
 E: [info@groundsure.com](mailto:info@groundsure.com)  
 W: [www.groundsure.com](http://www.groundsure.com)

© Crown copyright and database rights 2018 Ordnance Survey 100035207

Production date: 22 July 2020

Map legend available at:  
[www.groundsure.com/sites/default/files/groundsure\\_legend.pdf](http://www.groundsure.com/sites/default/files/groundsure_legend.pdf)



**Site Details:**

London resort

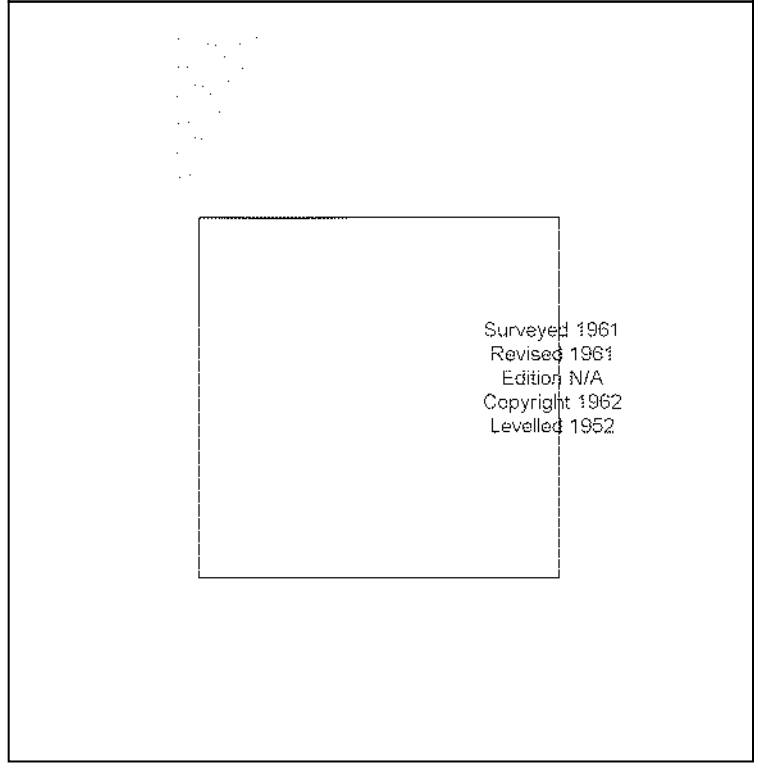
**Client Ref:** London Resort  
**Report Ref:** GSIP-2020-10332-1119\_LS\_5\_2  
**Grid Ref:** 560699, 172527

**Map Name:** National Grid

**Map date:** 1961

**Scale:** 1:2,500

**Printed at:** 1:2,500



Surveyed 1961  
 Revised 1961  
 Edition N/A  
 Copyright 1962  
 Levelled 1952

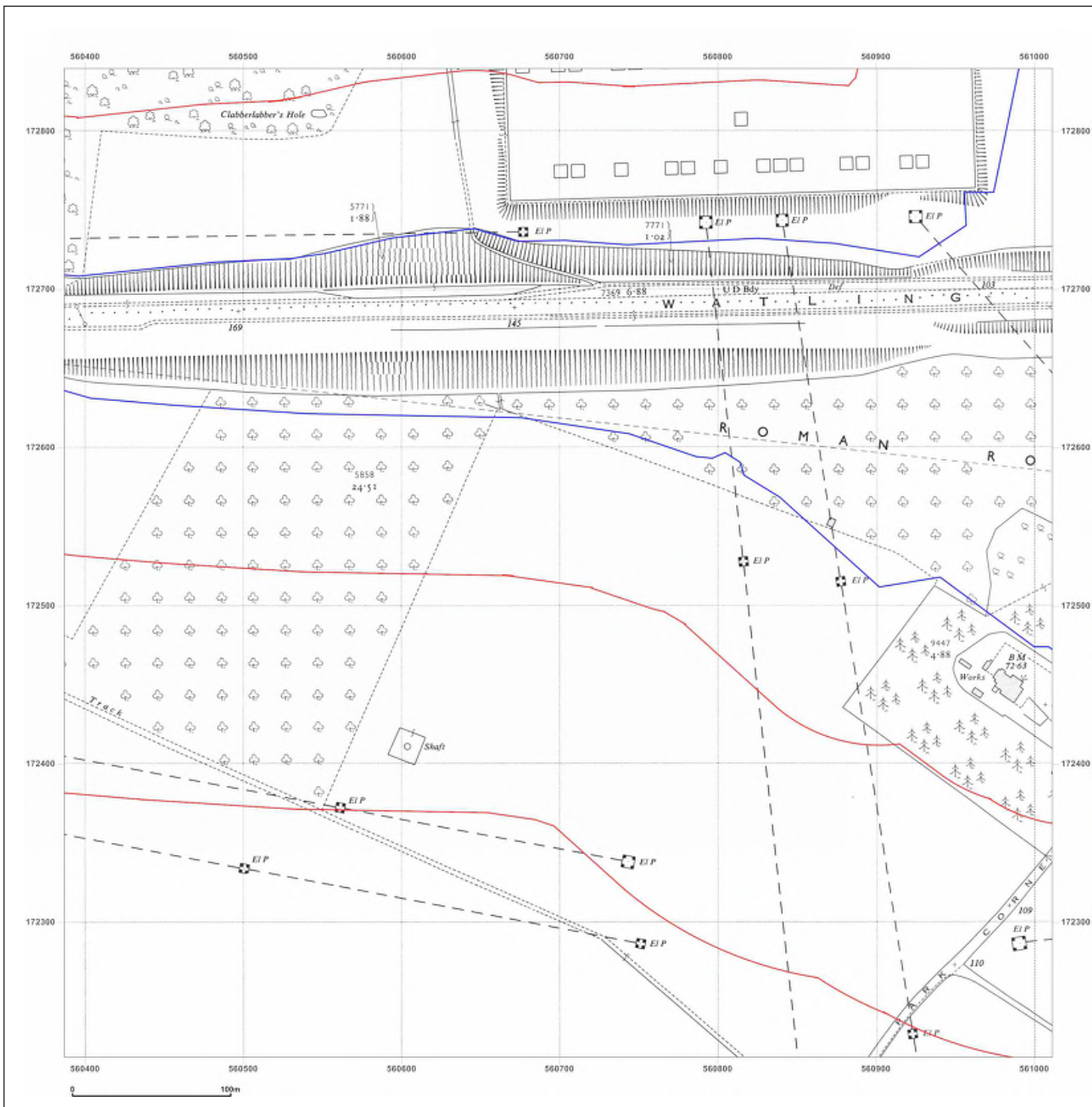


Produced by  
 Groundsure Insights  
 T: 08444 159000  
 E: [info@groundsure.com](mailto:info@groundsure.com)  
 W: [www.groundsure.com](http://www.groundsure.com)

© Crown copyright and database rights 2018 Ordnance Survey 100035207

Production date: 22 July 2020

Map legend available at:  
[www.groundsure.com/sites/default/files/groundsure\\_legend.pdf](http://www.groundsure.com/sites/default/files/groundsure_legend.pdf)



**Site Details:**

London resort

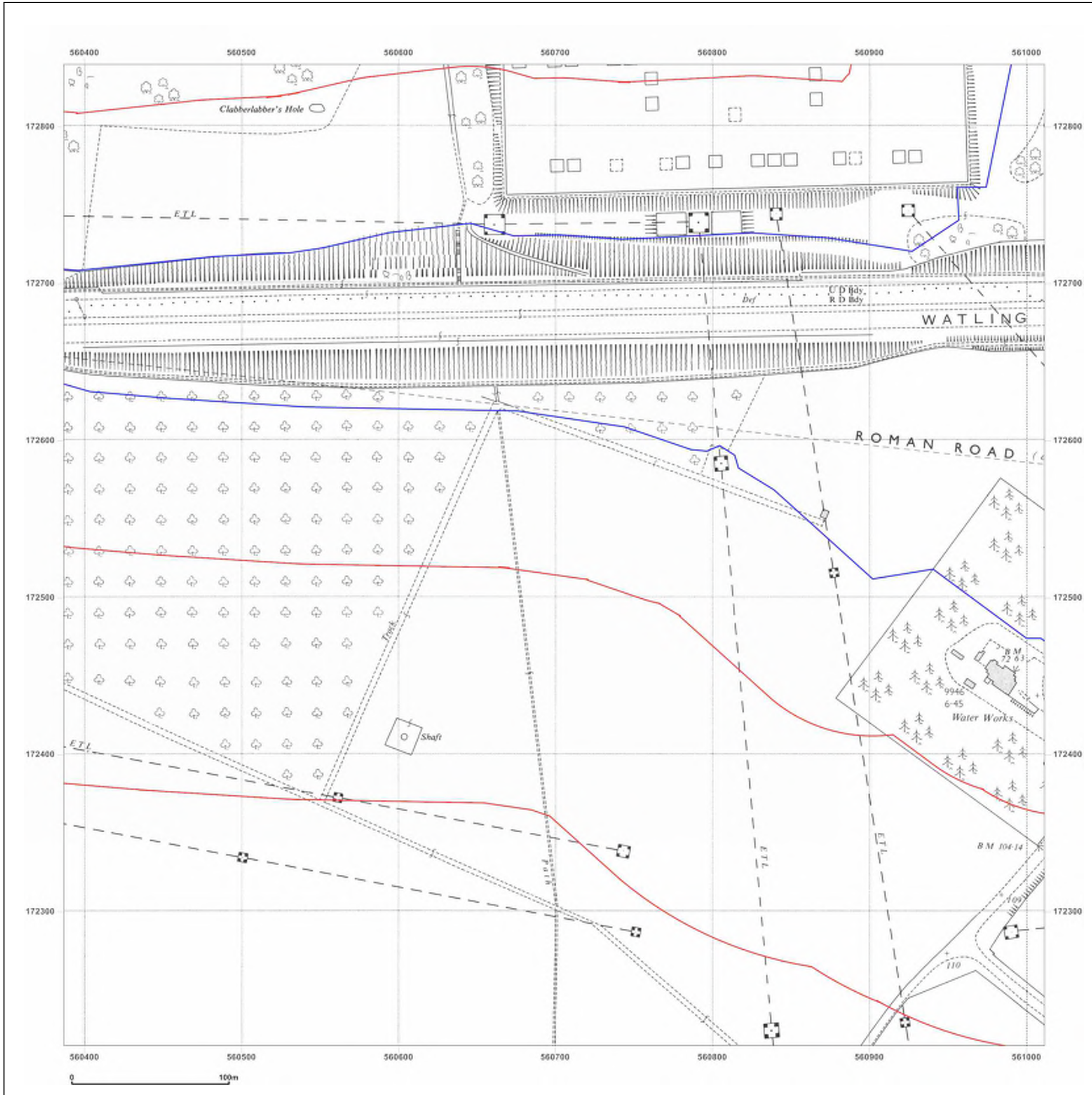
**Client Ref:** London Resort  
**Report Ref:** GSIP-2020-10332-1119\_LS\_5\_2  
**Grid Ref:** 560699, 172527

**Map Name:** National Grid

**Map date:** 1968

**Scale:** 1:2,500

**Printed at:** 1:2,500



Surveyed 1968  
 Revised 1968  
 Edition N/A  
 Copyright 1968  
 Levelled 1952



Produced by  
 Groundsure Insights  
 T: 08444 159000  
 E: [info@groundsure.com](mailto:info@groundsure.com)  
 W: [www.groundsure.com](http://www.groundsure.com)

© Crown copyright and database rights 2018 Ordnance Survey 100035207

Production date: 22 July 2020

Map legend available at:  
[www.groundsure.com/sites/default/files/groundsure\\_legend.pdf](http://www.groundsure.com/sites/default/files/groundsure_legend.pdf)



**Site Details:**

London resort

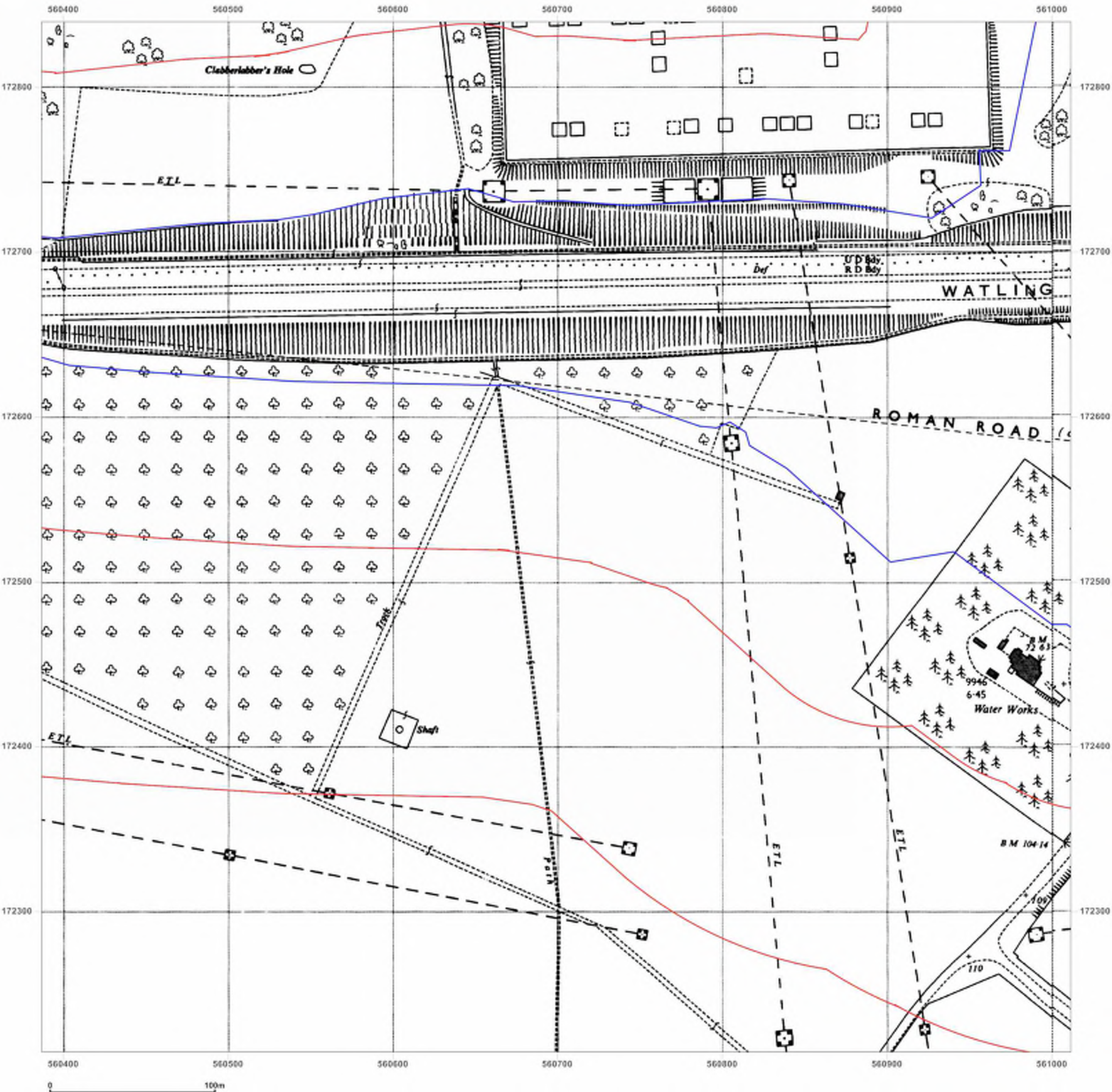
**Client Ref:** London Resort  
**Report Ref:** GSIP-2020-10332-1119\_LS\_5\_2  
**Grid Ref:** 560699, 172527

**Map Name:** National Grid

**Map date:** 1968

**Scale:** 1:2,500

**Printed at:** 1:2,500



Surveyed N/A  
 Revised N/A  
 Edition N/A  
 Copyright N/A  
 Levelled N/A

Surveyed N/A  
 Revised N/A  
 Edition N/A  
 Copyright N/A  
 Levelled N/A



Produced by  
 Groundsure Insights  
 T: 08444 159000  
 E: [info@groundsure.com](mailto:info@groundsure.com)  
 W: [www.groundsure.com](http://www.groundsure.com)

© Crown copyright and database rights 2018 Ordnance Survey 100035207

Production date: 22 July 2020

Map legend available at:  
[www.groundsure.com/sites/default/files/groundsure\\_Legend.pdf](http://www.groundsure.com/sites/default/files/groundsure_Legend.pdf)

**Site Details:**

London resort

**Client Ref:** London Resort  
**Report Ref:** GSIP-2020-10332-1119\_LS\_5\_2  
**Grid Ref:** 560699, 172527

**Map Name:** National Grid

**Map date:** 1987

**Scale:** 1:2,500

**Printed at:** 1:2,500



Surveyed 1984  
 Revised 1987  
 Edition N/A  
 Copyright 1987  
 Levelled 1984

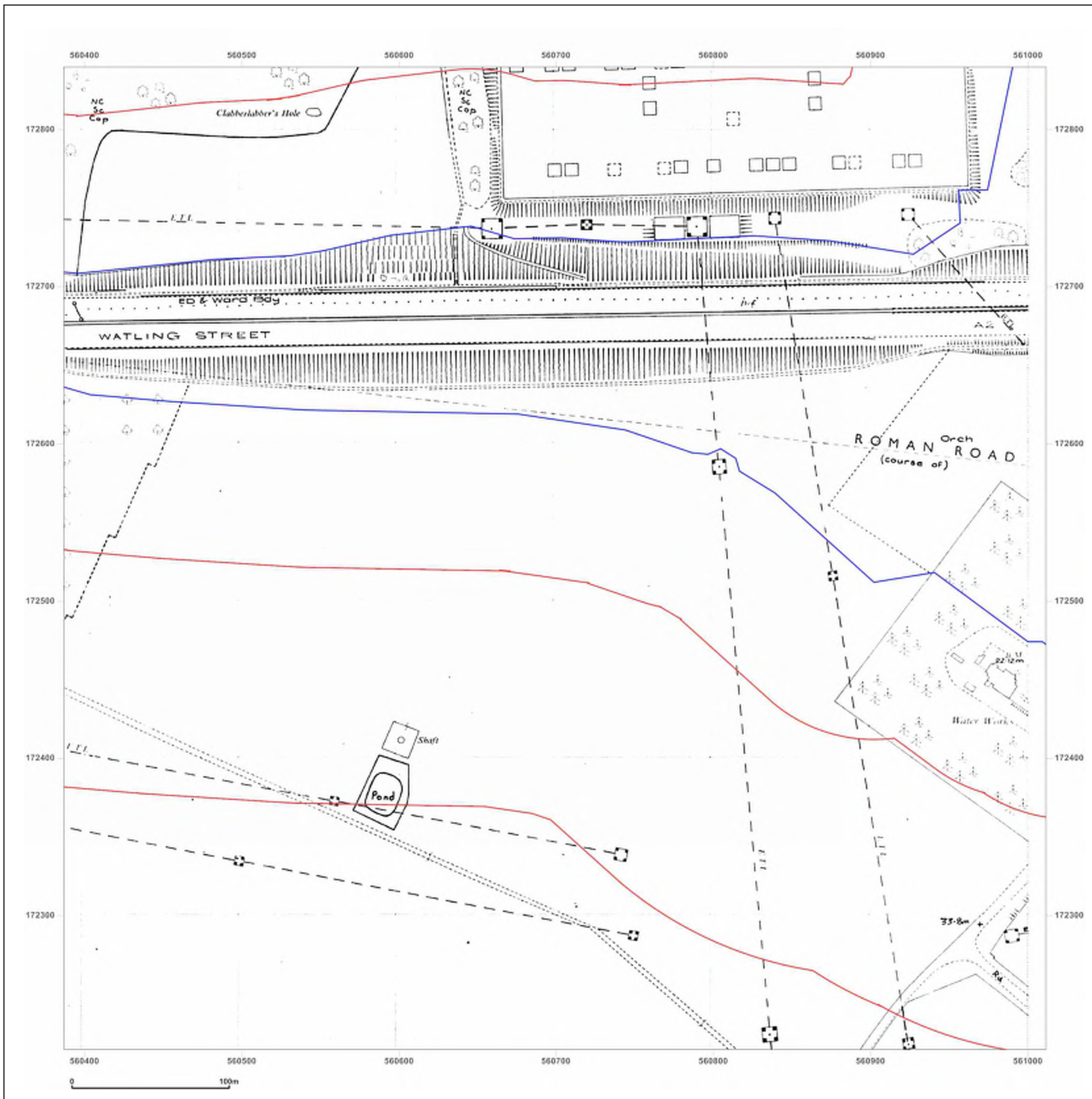


Produced by  
 Groundsure Insights  
 T: 08444 159000  
 E: [info@groundsure.com](mailto:info@groundsure.com)  
 W: [www.groundsure.com](http://www.groundsure.com)

© Crown copyright and database rights 2018 Ordnance Survey 100035207

Production date: 22 July 2020

Map legend available at:  
[www.groundsure.com/sites/default/files/groundsure\\_legend.pdf](http://www.groundsure.com/sites/default/files/groundsure_legend.pdf)



**Site Details:**

London resort

**Client Ref:** London Resort  
**Report Ref:** GSIP-2020-10332-1119\_LS\_5\_2  
**Grid Ref:** 560699, 172527

**Map Name:** National Grid

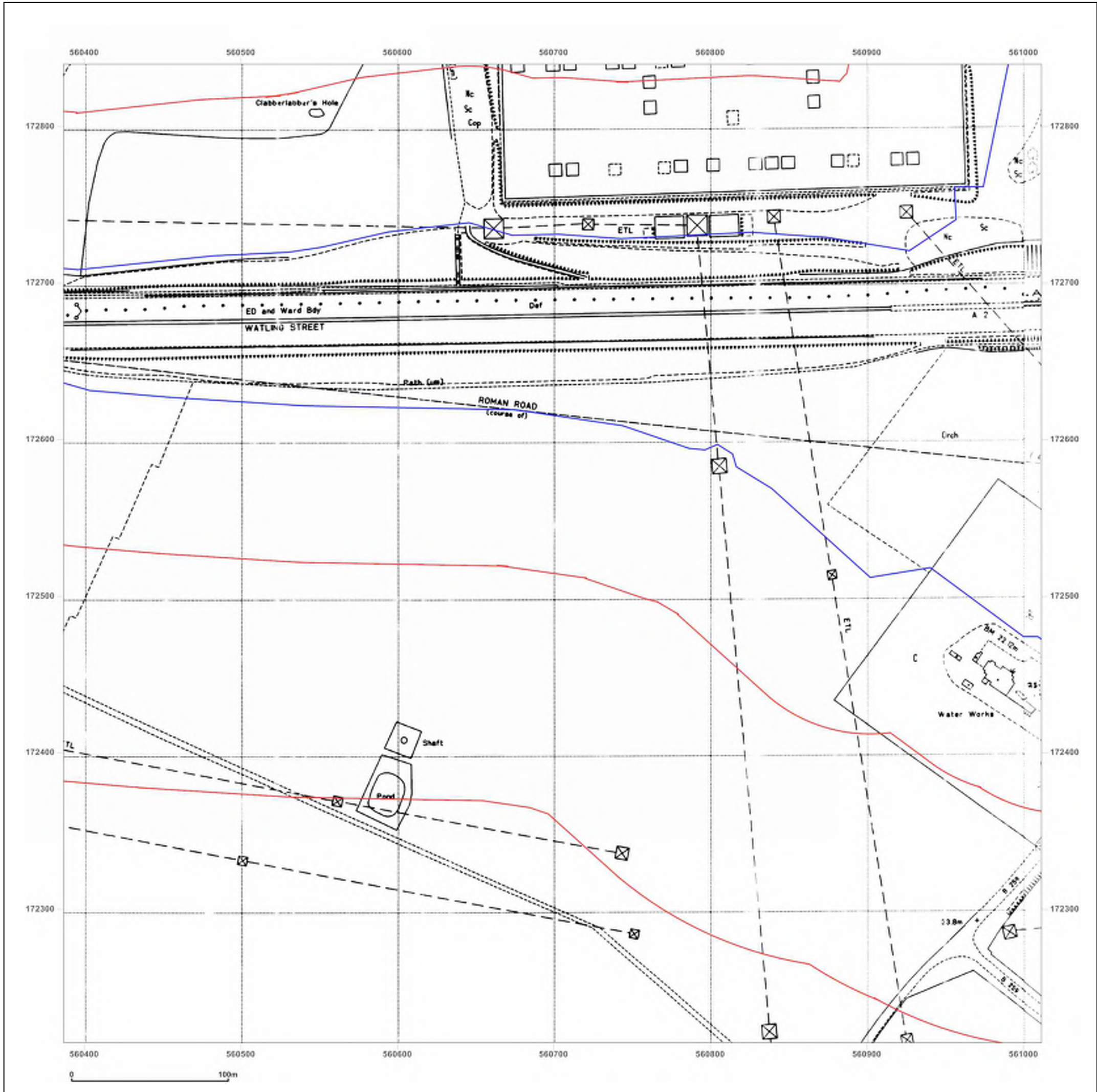
**Map date:** 1987-1992

**Scale:** 1:2,500

**Printed at:** 1:2,500



<p>Surveyed N/A                  Revised N/A                  Edition N/A                  Copyright 1992                  Levelled N/A</p>	<p>Surveyed 1984                  Revised 1987                  Edition N/A                  Copyright 1987                  Levelled 1984</p>
---	--



Produced by  
 Groundsure Insights  
 T: 08444 159000  
 E: [info@groundsure.com](mailto:info@groundsure.com)  
 W: [www.groundsure.com](http://www.groundsure.com)

© Crown copyright and database rights 2018 Ordnance Survey 100035207

Production date: 22 July 2020

Map legend available at:  
[www.groundsure.com/sites/default/files/groundsure\\_Legend.pdf](http://www.groundsure.com/sites/default/files/groundsure_Legend.pdf)

**Site Details:**

London resort

**Client Ref:** London Resort  
**Report Ref:** GSIP-2020-10332-1119\_LS\_5\_2  
**Grid Ref:** 560699, 172527

**Map Name:** National Grid

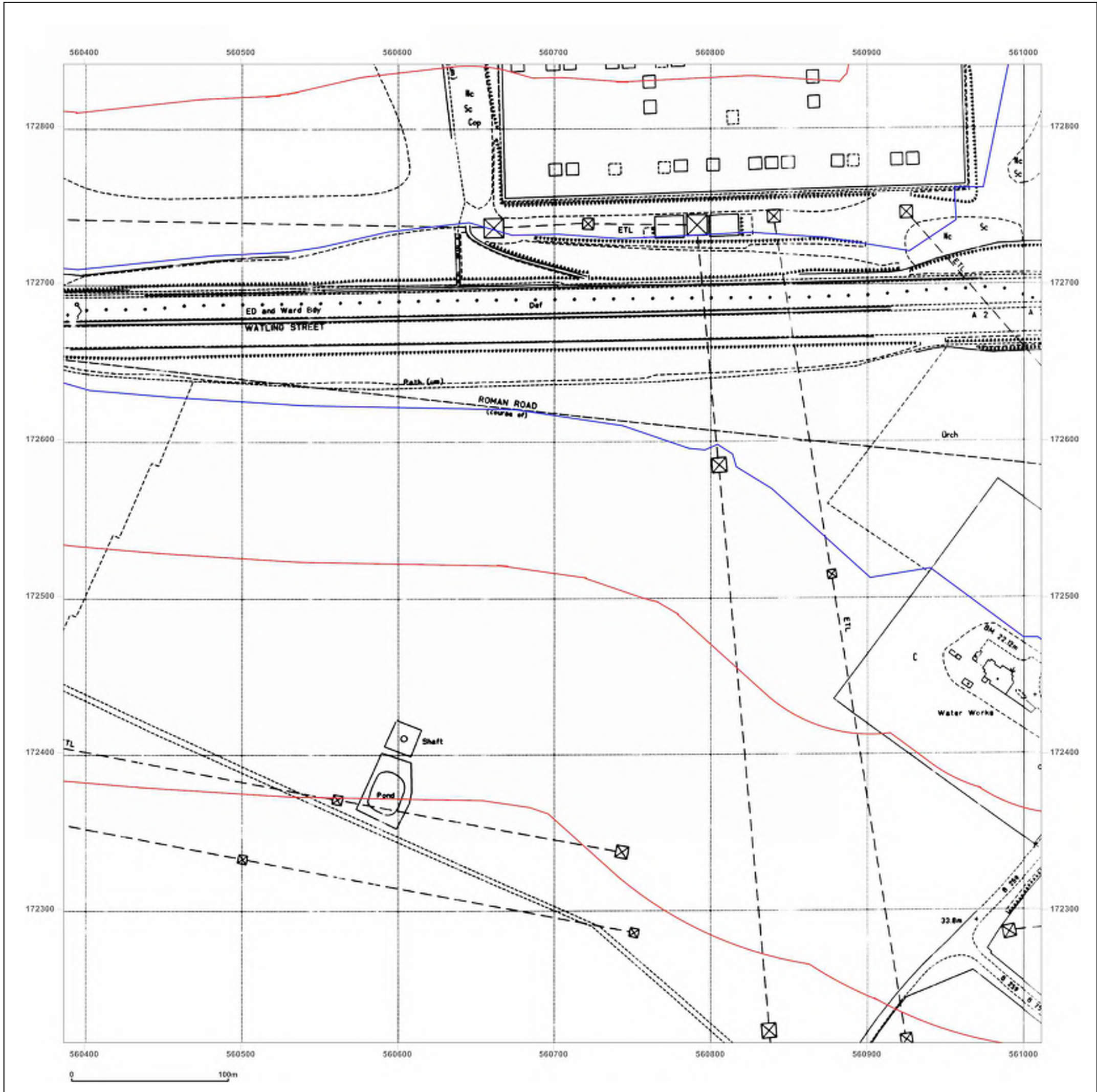
**Map date:** 1992-1993

**Scale:** 1:2,500

**Printed at:** 1:2,500



Surveyed N/A  
 Revised N/A  
 Edition N/A  
 Copyright 1993  
 Levelled N/A



Produced by  
 Groundsure Insights  
 T: 08444 159000  
 E: [info@groundsure.com](mailto:info@groundsure.com)  
 W: [www.groundsure.com](http://www.groundsure.com)

© Crown copyright and database rights 2018 Ordnance Survey 100035207

Production date: 22 July 2020

Map legend available at:  
[www.groundsure.com/sites/default/files/groundsure\\_legend.pdf](http://www.groundsure.com/sites/default/files/groundsure_legend.pdf)

**Site Details:**

London resort

**Client Ref:** London Resort  
**Report Ref:** GSIP-2020-10332-1119\_LS\_5\_2  
**Grid Ref:** 560699, 172527

**Map Name:** National Grid

**Map date:** 1993

**Scale:** 1:2,500

**Printed at:** 1:2,500



Surveyed N/A  
 Revised N/A  
 Edition N/A  
 Copyright 1993  
 Levelled N/A

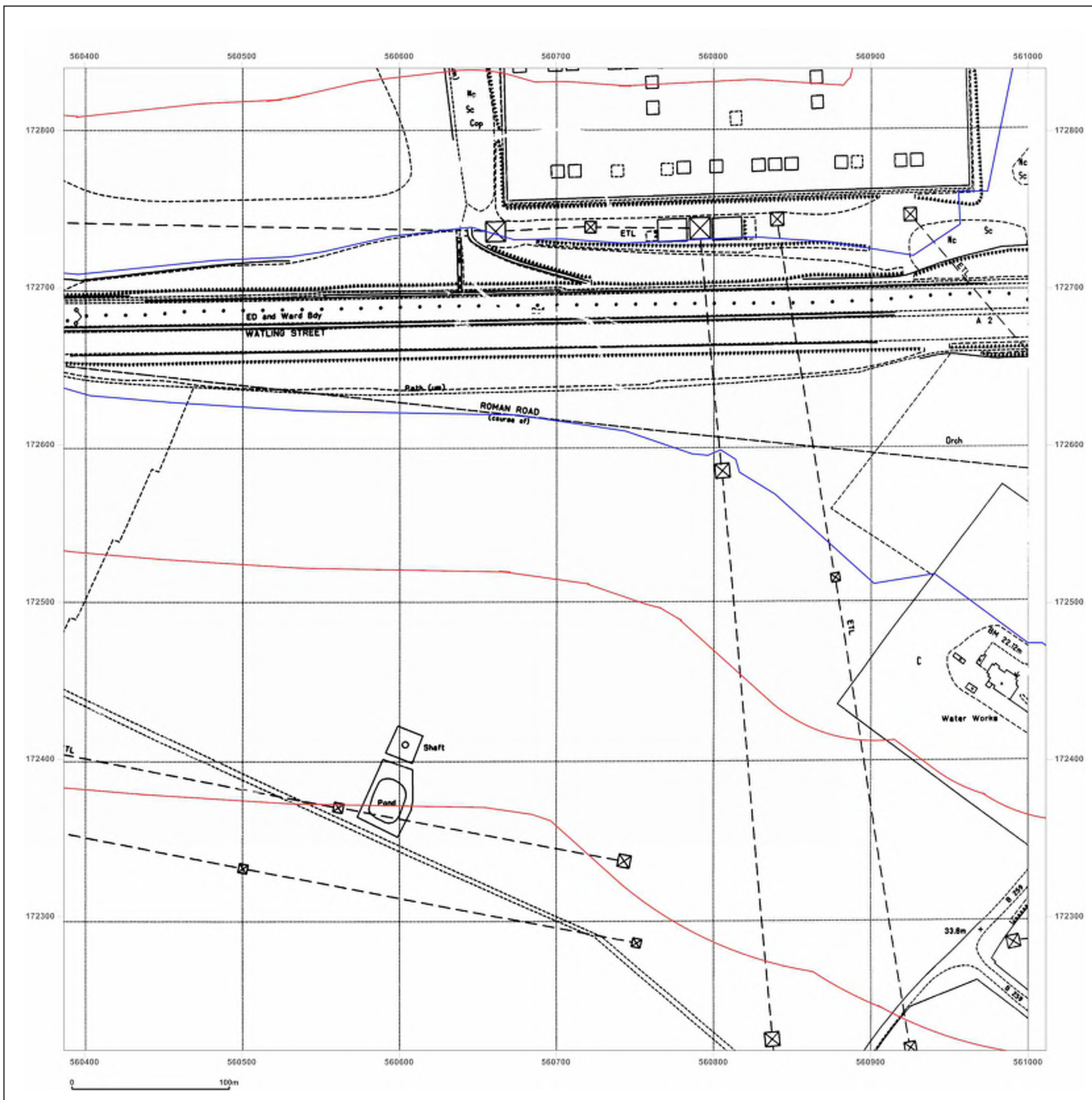


Produced by  
 Groundsure Insights  
 T: 08444 159000  
 E: [info@groundsure.com](mailto:info@groundsure.com)  
 W: [www.groundsure.com](http://www.groundsure.com)

© Crown copyright and database rights 2018 Ordnance Survey 100035207

Production date: 22 July 2020

Map legend available at:  
[www.groundsure.com/sites/default/files/groundsure\\_legend.pdf](http://www.groundsure.com/sites/default/files/groundsure_legend.pdf)



**Site Details:**

London resort

**Client Ref:** London Resort  
**Report Ref:** GSIP-2020-10332-1119\_LS\_5\_3  
**Grid Ref:** 560699, 173152

**Map Name:** County Series

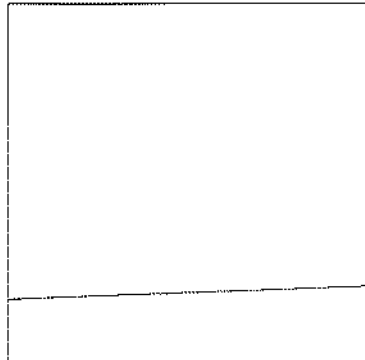
**Map date:** 1865

**Scale:** 1:2,500


**Printed at:** 1:2,500



Surveyed 1865  
 Revised 1865  
 Edition N/A  
 Copyright N/A  
 Levelled N/A



Surveyed 1865  
 Revised 1865  
 Edition N/A  
 Copyright N/A  
 Levelled N/A



Produced by  
 Groundsure Insights  
 T: 08444 159000  
 E: [info@groundsure.com](mailto:info@groundsure.com)  
 W: [www.groundsure.com](http://www.groundsure.com)

© Crown copyright and database rights 2018 Ordnance Survey 100035207

Production date: 22 July 2020

Map legend available at:  
[www.groundsure.com/sites/default/files/groundsure\\_legend.pdf](http://www.groundsure.com/sites/default/files/groundsure_legend.pdf)

**Site Details:**

London resort

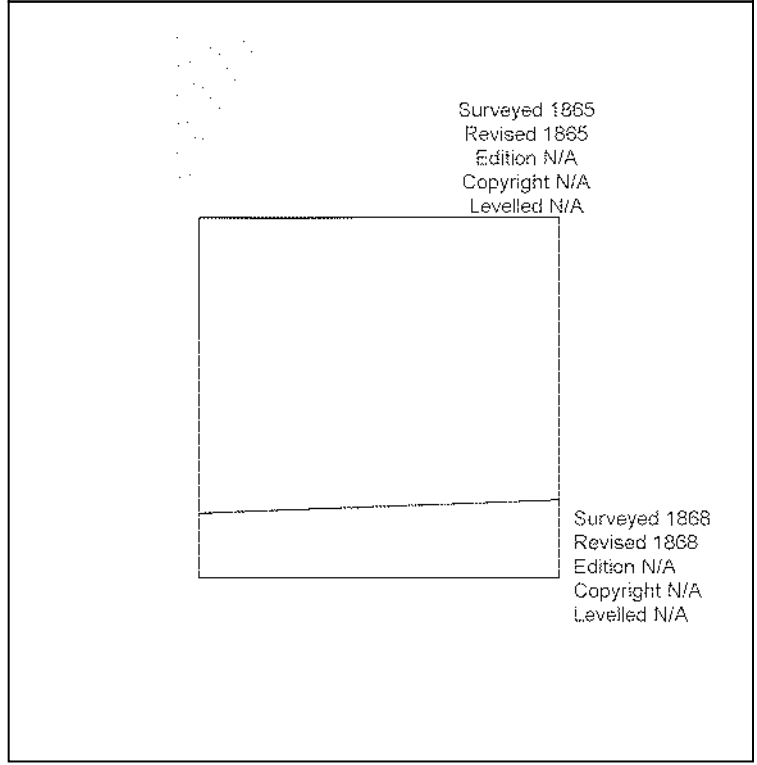
**Client Ref:** London Resort  
**Report Ref:** GSIP-2020-10332-1119\_LS\_5\_3  
**Grid Ref:** 560699, 173152

**Map Name:** County Series

**Map date:** 1865-1868

**Scale:** 1:2,500

**Printed at:** 1:2,500

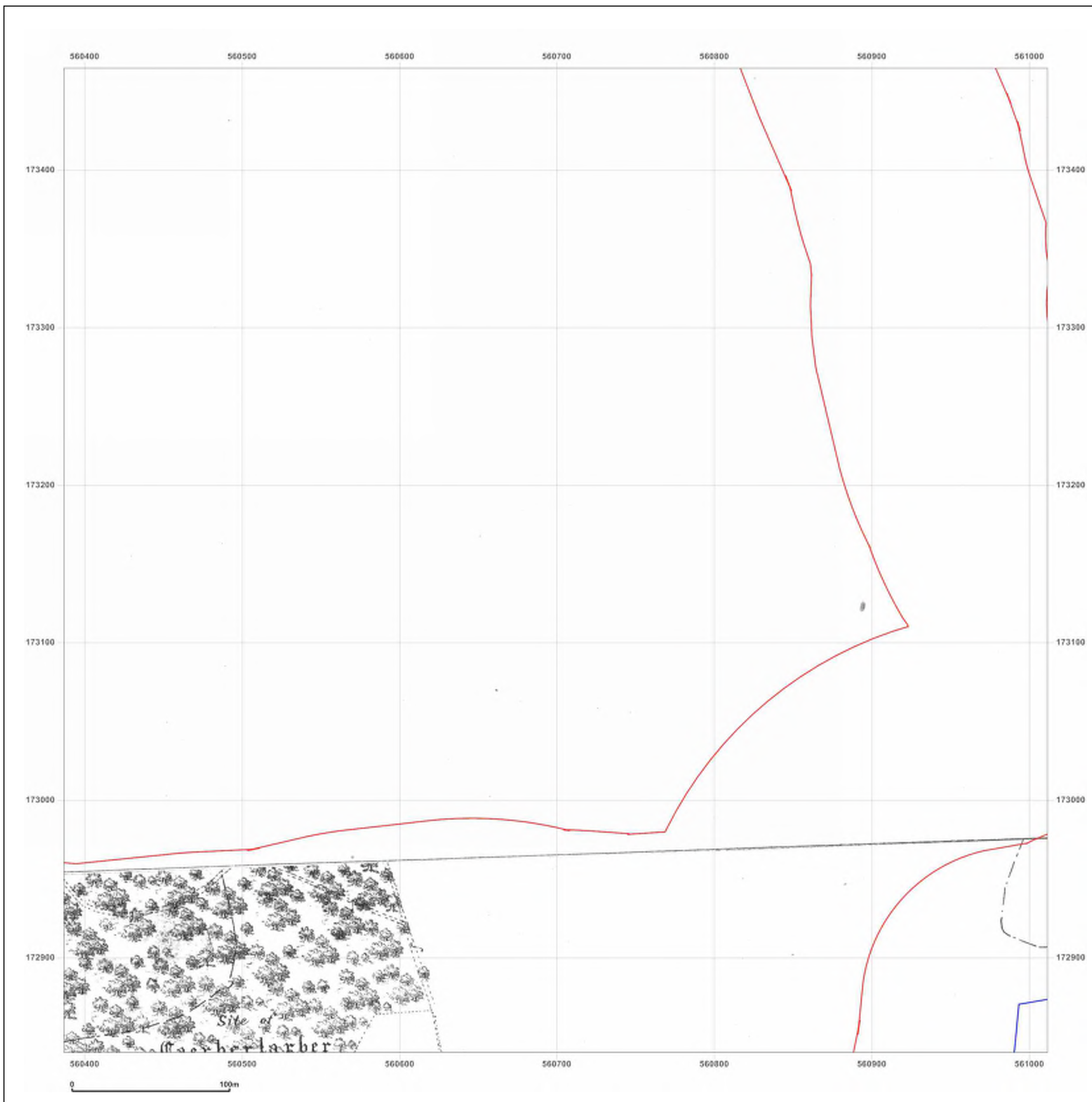


Produced by  
 Groundsure Insights  
 T: 08444 159000  
 E: [info@groundsure.com](mailto:info@groundsure.com)  
 W: [www.groundsure.com](http://www.groundsure.com)

© Crown copyright and database rights 2018 Ordnance Survey 100035207

Production date: 22 July 2020

Map legend available at:  
[www.groundsure.com/sites/default/files/groundsure\\_legend.pdf](http://www.groundsure.com/sites/default/files/groundsure_legend.pdf)



**Site Details:**

London resort

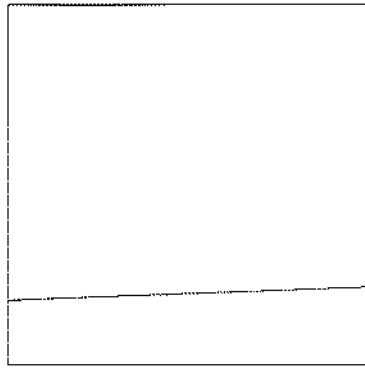
**Client Ref:** London Resort  
**Report Ref:** GSIP-2020-10332-1119\_LS\_5\_3  
**Grid Ref:** 560699, 173152

**Map Name:** County Series

**Map date:** 1897

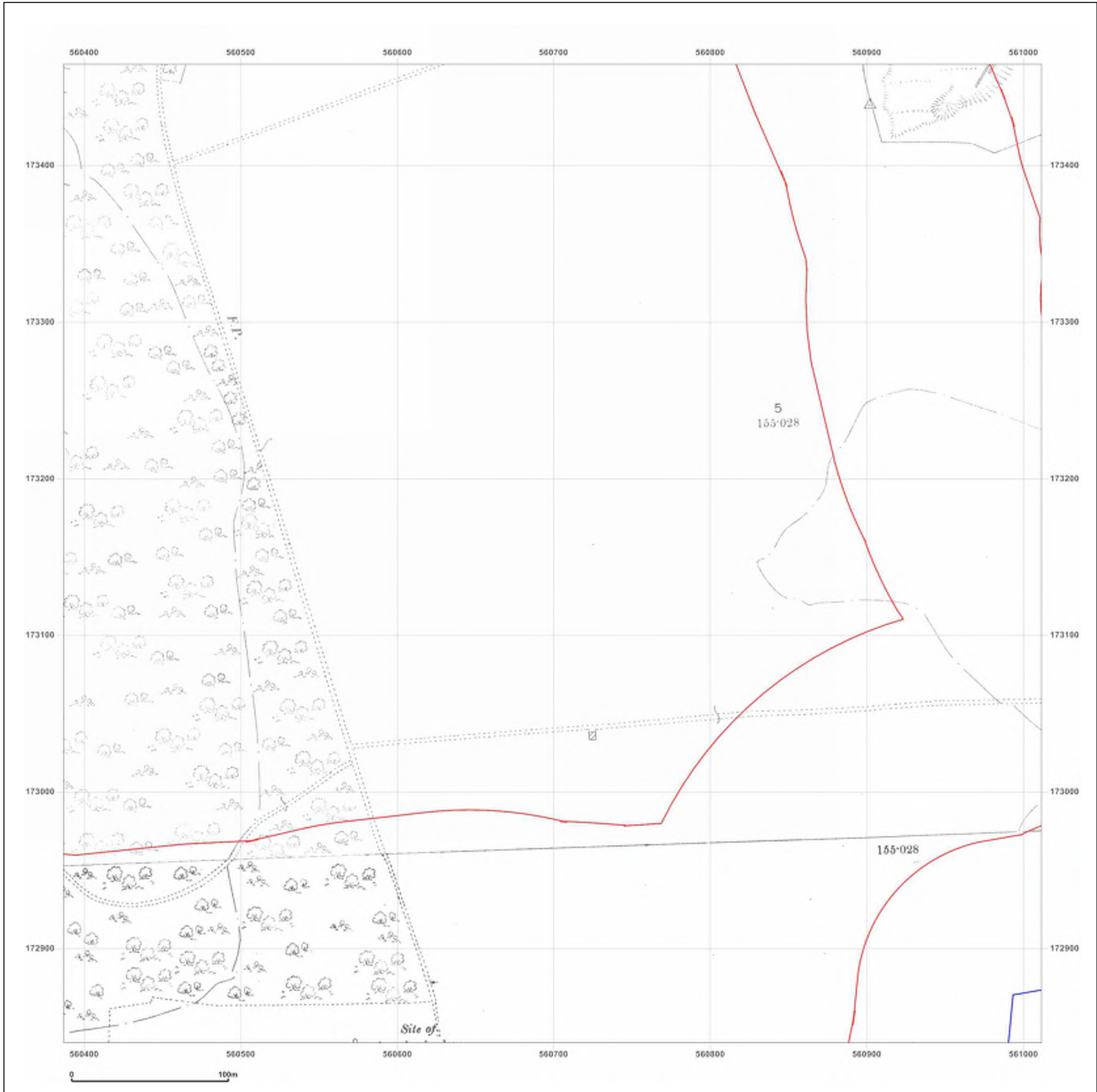
**Scale:** 1:2,500

**Printed at:** 1:2,500

Surveyed 1897  
 Revised 1897  
 Edition N/A  
 Copyright N/A  
 Levelled N/A

Surveyed 1897  
 Revised 1897  
 Edition N/A  
 Copyright N/A  
 Levelled N/A



Produced by  
 Groundsure Insights  
 T: 08444 159000  
 E: [info@groundsure.com](mailto:info@groundsure.com)  
 W: [www.groundsure.com](http://www.groundsure.com)

© Crown copyright and database rights 2018 Ordnance Survey 100035207

Production date: 22 July 2020

Map legend available at:  
[www.groundsure.com/sites/default/files/groundsure\\_legend.pdf](http://www.groundsure.com/sites/default/files/groundsure_legend.pdf)



**Site Details:**

London resort

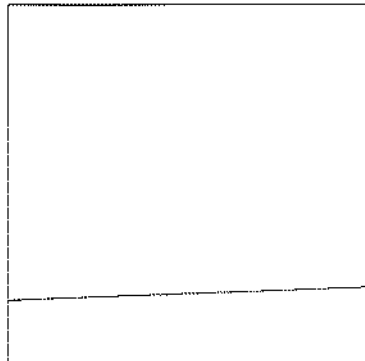
**Client Ref:** London Resort  
**Report Ref:** GSIP-2020-10332-1119\_LS\_5\_3  
**Grid Ref:** 560699, 173152

**Map Name:** County Series

**Map date:** 1909

**Scale:** 1:2,500

**Printed at:** 1:2,500

Surveyed 1909  
 Revised 1909  
 Edition N/A  
 Copyright N/A  
 Levelled N/A

Surveyed 1909  
 Revised 1909  
 Edition N/A  
 Copyright N/A  
 Levelled N/A

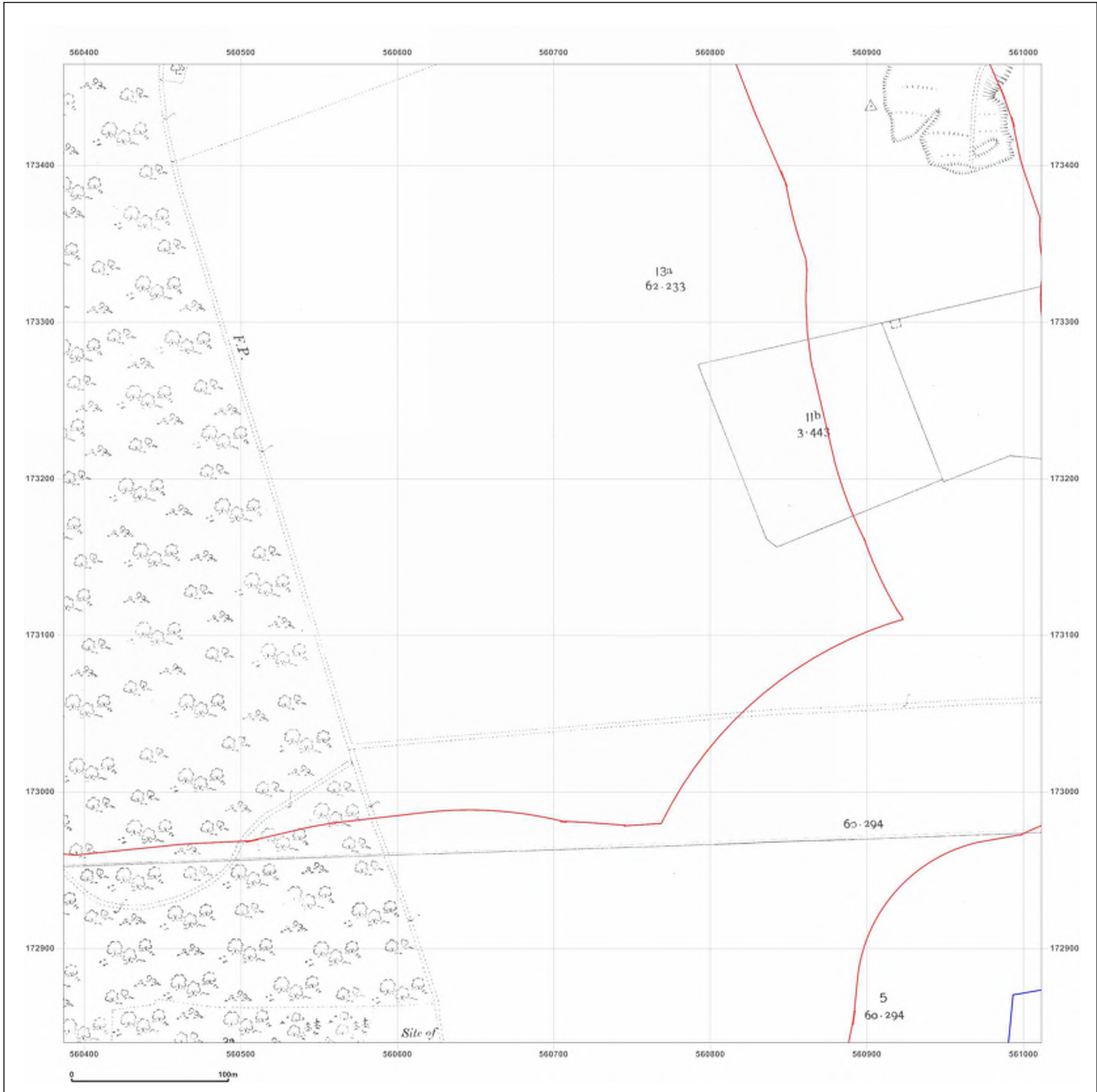


Produced by  
 Groundsure Insights  
 T: 08444 159000  
 E: [info@groundsure.com](mailto:info@groundsure.com)  
 W: [www.groundsure.com](http://www.groundsure.com)

© Crown copyright and database rights 2018 Ordnance Survey 100035207

Production date: 22 July 2020

Map legend available at:  
[www.groundsure.com/sites/default/files/groundsure\\_legend.pdf](http://www.groundsure.com/sites/default/files/groundsure_legend.pdf)



**Site Details:**

London resort

**Client Ref:** London Resort  
**Report Ref:** GSIP-2020-10332-1119\_LS\_5\_3  
**Grid Ref:** 560699, 173152

**Map Name:** County Series

**Map date:** 1932

**Scale:** 1:2,500

**Printed at:** 1:2,500



Surveyed 1932  
 Revised 1932  
 Edition N/A  
 Copyright N/A  
 Levelled N/A

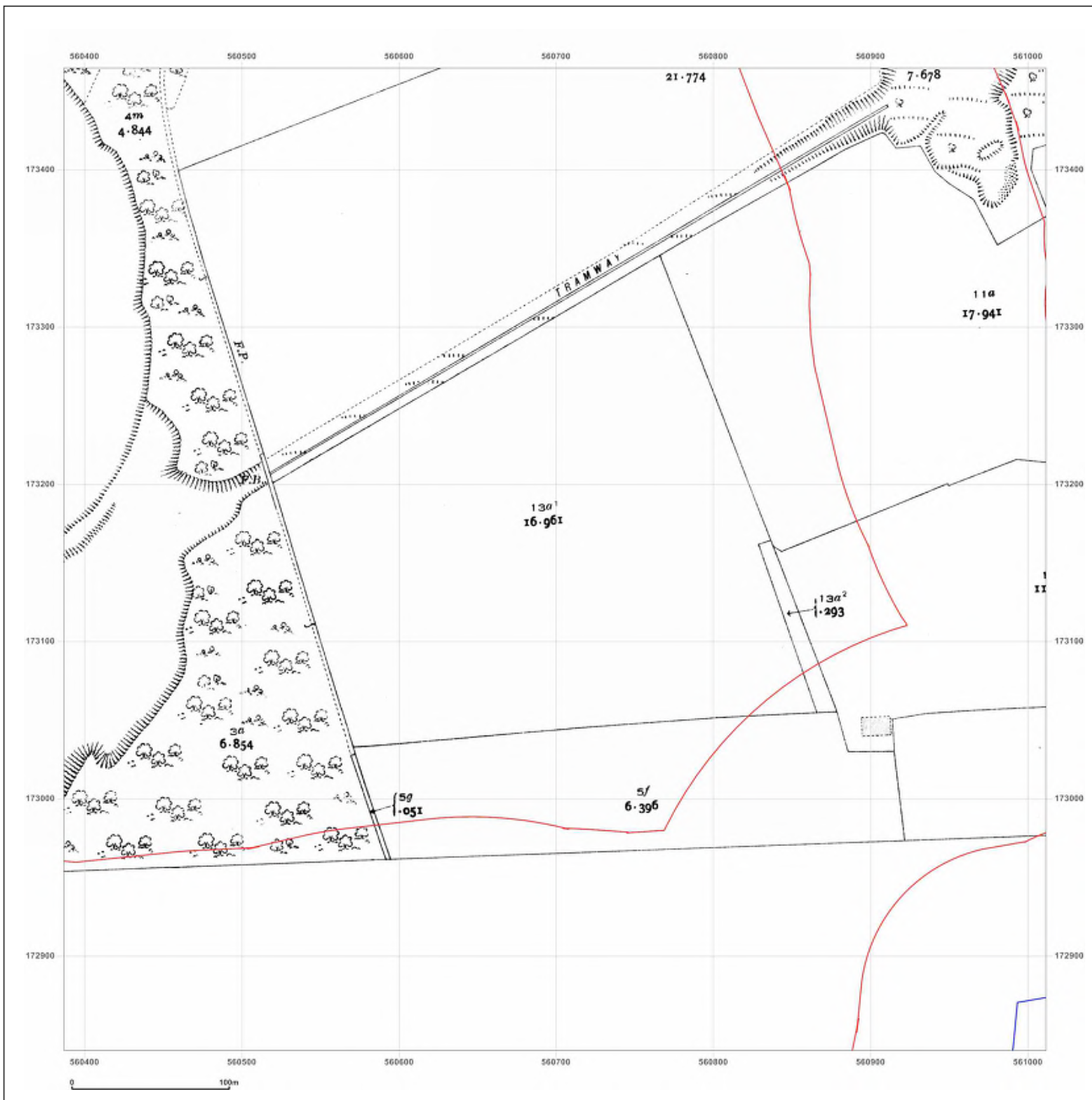


Produced by  
 Groundsure Insights  
 T: 08444 159000  
 E: [info@groundsure.com](mailto:info@groundsure.com)  
 W: [www.groundsure.com](http://www.groundsure.com)

© Crown copyright and database rights 2018 Ordnance Survey 100035207

Production date: 22 July 2020

Map legend available at:  
[www.groundsure.com/sites/default/files/groundsure\\_legend.pdf](http://www.groundsure.com/sites/default/files/groundsure_legend.pdf)



**Site Details:**

London resort

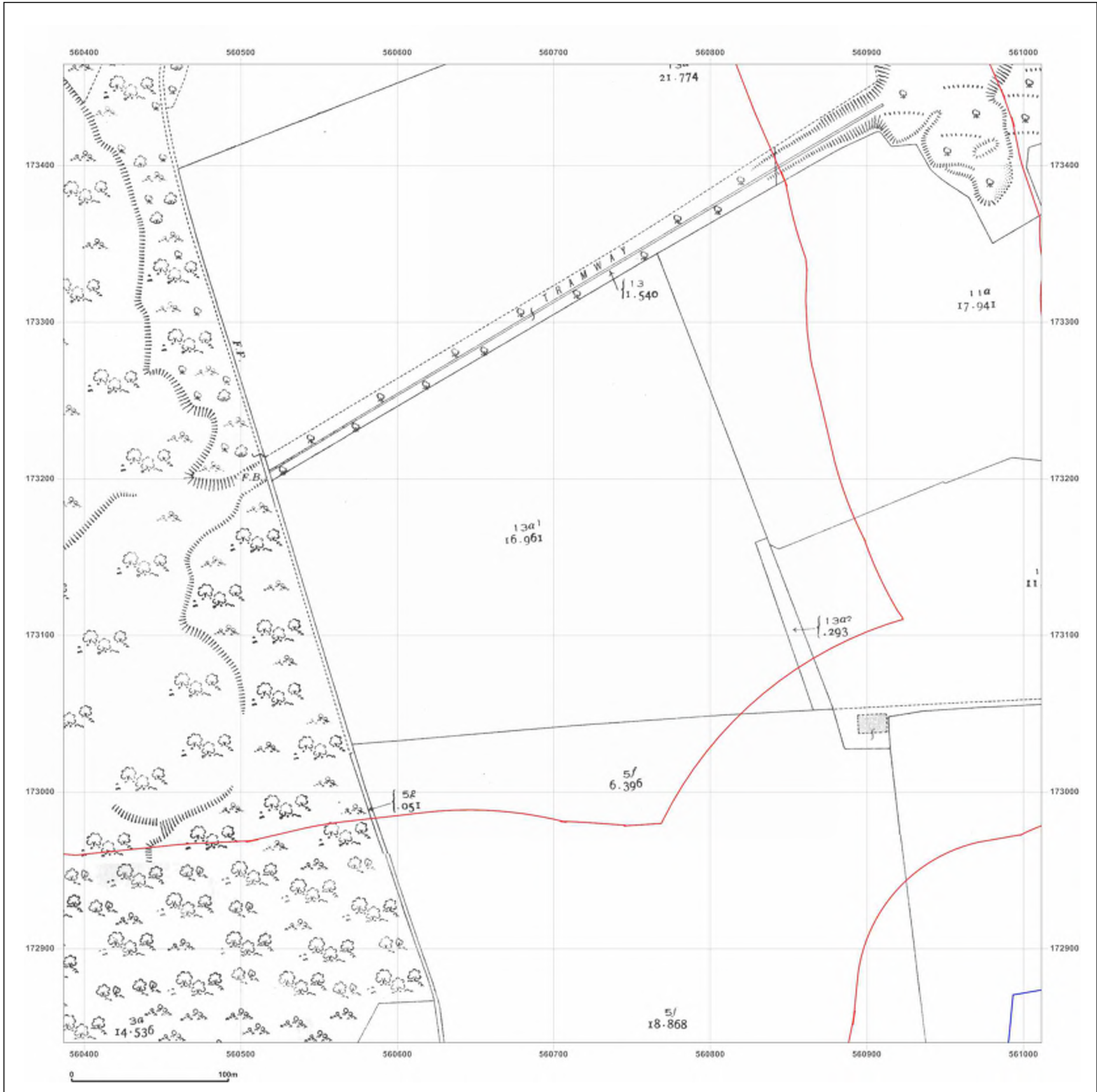
**Client Ref:** London Resort  
**Report Ref:** GSIP-2020-10332-1119\_LS\_5\_3  
**Grid Ref:** 560699, 173152

**Map Name:** County Series

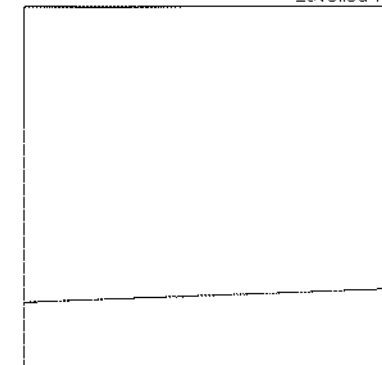
**Map date:** 1933-1938

**Scale:** 1:2,500

**Printed at:** 1:2,500



Surveyed 1938  
 Revised 1938  
 Edition N/A  
 Copyright N/A  
 Levelled N/A



Surveyed 1933  
 Revised 1933  
 Edition N/A  
 Copyright N/A  
 Levelled N/A



Produced by  
 Groundsure Insights  
 T: 08444 159000  
 E: [info@groundsure.com](mailto:info@groundsure.com)  
 W: [www.groundsure.com](http://www.groundsure.com)

© Crown copyright and database rights 2018 Ordnance Survey 100035207

Production date: 22 July 2020

Map legend available at:  
[www.groundsure.com/sites/default/files/groundsure\\_legend.pdf](http://www.groundsure.com/sites/default/files/groundsure_legend.pdf)

**Site Details:**

London resort

**Client Ref:** London Resort  
**Report Ref:** GSIP-2020-10332-1119\_LS\_5\_3  
**Grid Ref:** 560699, 173152

**Map Name:** National Grid

**Map date:** 1961

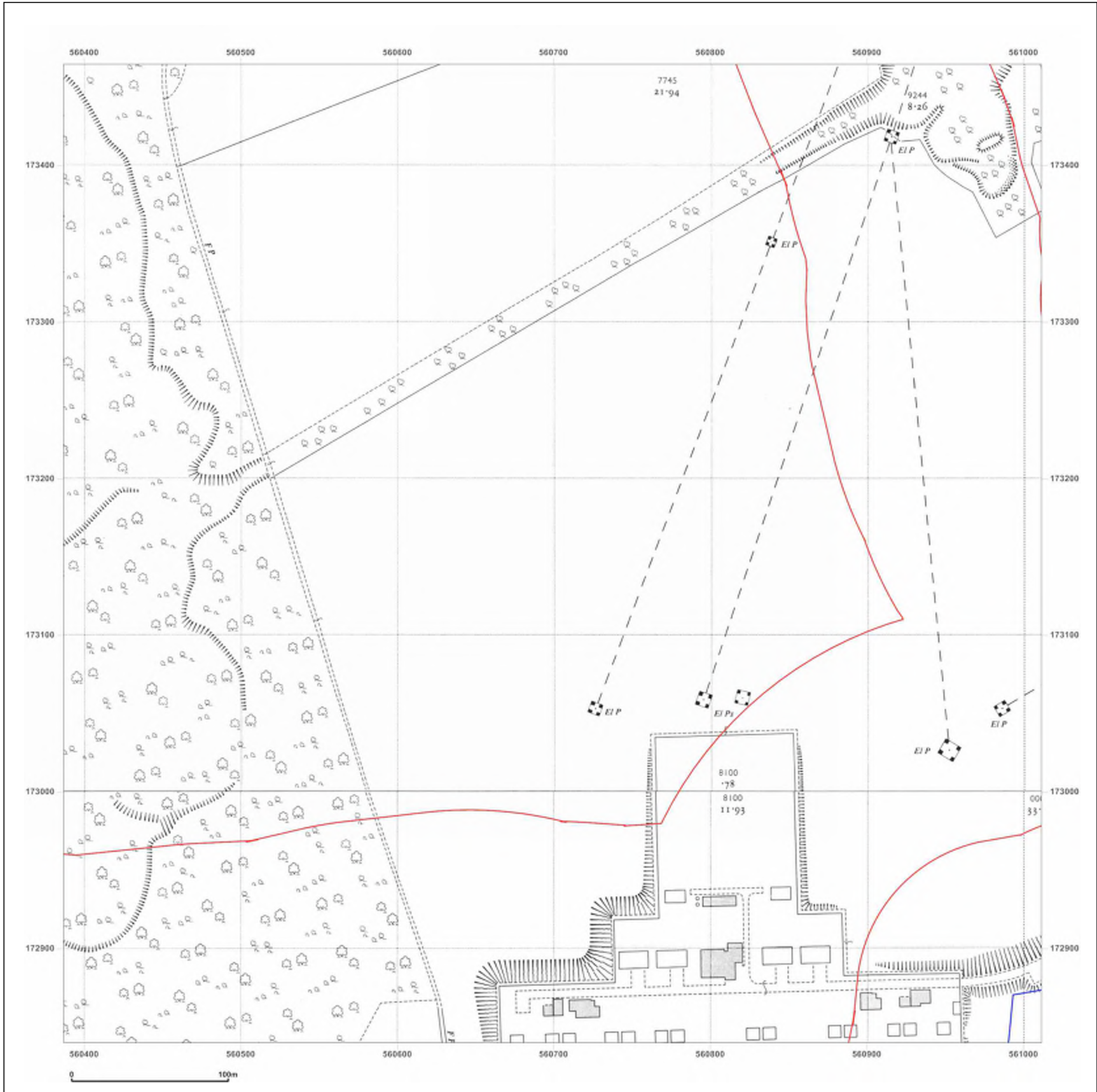
**Scale:** 1:2,500

**Printed at:** 1:2,500



Surveyed 1961  
 Revised 1961  
 Edition N/A  
 Copyright 1961  
 Levelled 1952

Surveyed 1961  
 Revised 1961  
 Edition N/A  
 Copyright 1962  
 Levelled 1952



Produced by  
 Groundsure Insights  
 T: 08444 159000  
 E: [info@groundsure.com](mailto:info@groundsure.com)  
 W: [www.groundsure.com](http://www.groundsure.com)

© Crown copyright and database rights 2018 Ordnance Survey 100035207

Production date: 22 July 2020

Map legend available at:  
[www.groundsure.com/sites/default/files/groundsure\\_legend.pdf](http://www.groundsure.com/sites/default/files/groundsure_legend.pdf)

**Site Details:**

London resort


**Client Ref:** London Resort  
**Report Ref:** GSIP-2020-10332-1119\_LS\_5\_3  
**Grid Ref:** 560699, 173152

**Map Name:** National Grid

**Map date:** 1968

**Scale:** 1:2,500

**Printed at:** 1:2,500



Surveyed 1968  
 Revised 1968  
 Edition N/A  
 Copyright 1968  
 Levelled 1952




Produced by  
 Groundsure Insights  
 T: 08444 159000  
 E: [info@groundsure.com](mailto:info@groundsure.com)  
 W: [www.groundsure.com](http://www.groundsure.com)

© Crown copyright and database rights 2018 Ordnance Survey 100035207

Production date: 22 July 2020

Map legend available at:  
[www.groundsure.com/sites/default/files/groundsure\\_legend.pdf](http://www.groundsure.com/sites/default/files/groundsure_legend.pdf)



**Site Details:**

London resort

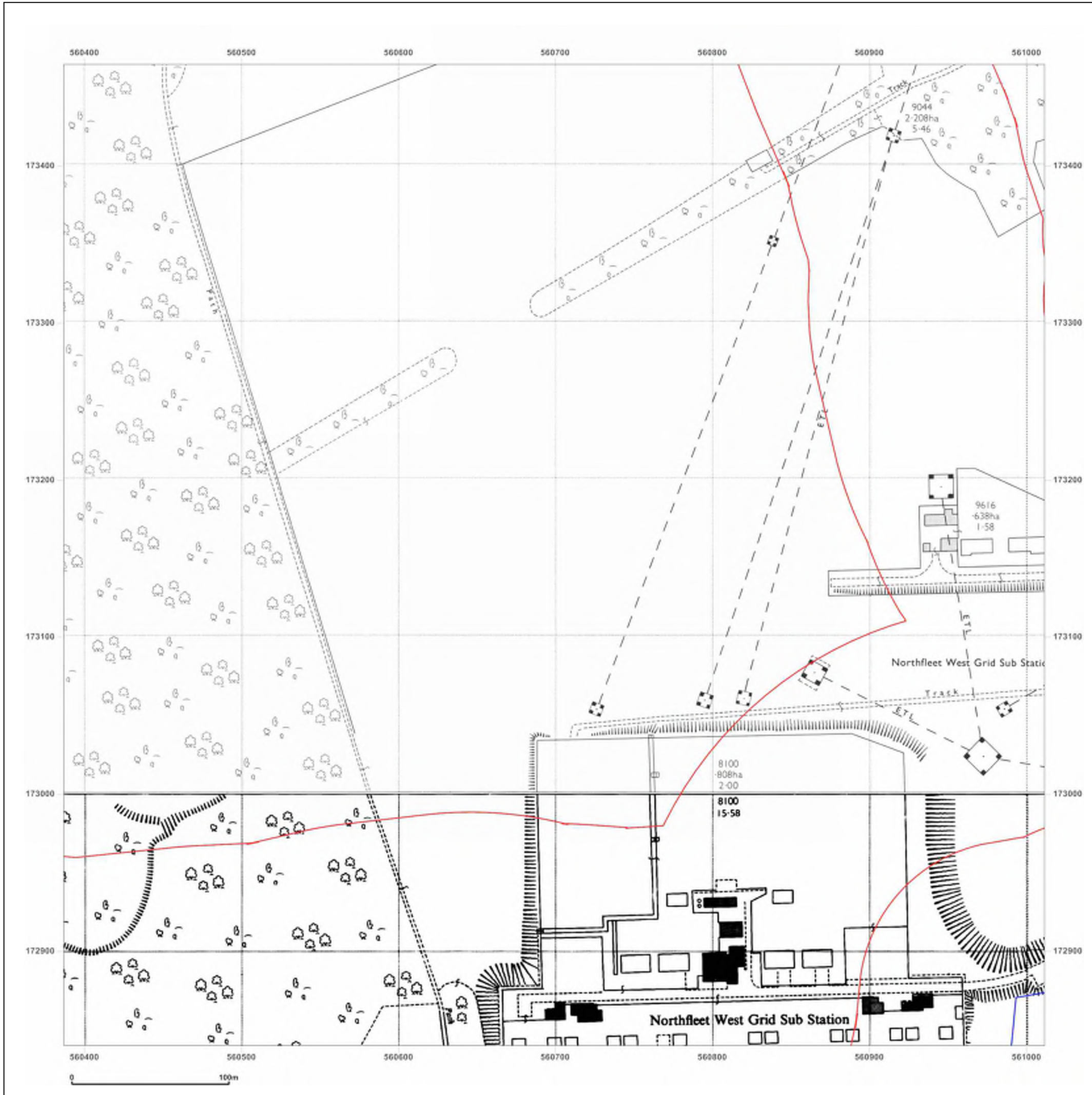
**Client Ref:** London Resort  
**Report Ref:** GSIP-2020-10332-1119\_LS\_5\_3  
**Grid Ref:** 560699, 173152

**Map Name:** National Grid

**Map date:** 1968-1969

**Scale:** 1:2,500

**Printed at:** 1:2,500



Surveyed 1969  
 Revised 1969  
 Edition N/A  
 Copyright 1970  
 Levelled 1952

Surveyed N/A  
 Revised N/A  
 Edition N/A  
 Copyright N/A  
 Levelled N/A

Surveyed N/A  
 Revised N/A  
 Edition N/A  
 Copyright N/A  
 Levelled N/A



Produced by  
 Groundsure Insights  
 T: 08444 159000  
 E: [info@groundsure.com](mailto:info@groundsure.com)  
 W: [www.groundsure.com](http://www.groundsure.com)

© Crown copyright and database rights 2018 Ordnance Survey 100035207

Production date: 22 July 2020

Map legend available at:  
[www.groundsure.com/sites/default/files/groundsure\\_legend.pdf](http://www.groundsure.com/sites/default/files/groundsure_legend.pdf)

**Site Details:**

London resort

**Client Ref:** London Resort  
**Report Ref:** GSIP-2020-10332-1119\_LS\_5\_3  
**Grid Ref:** 560699, 173152


**Map Name:** National Grid

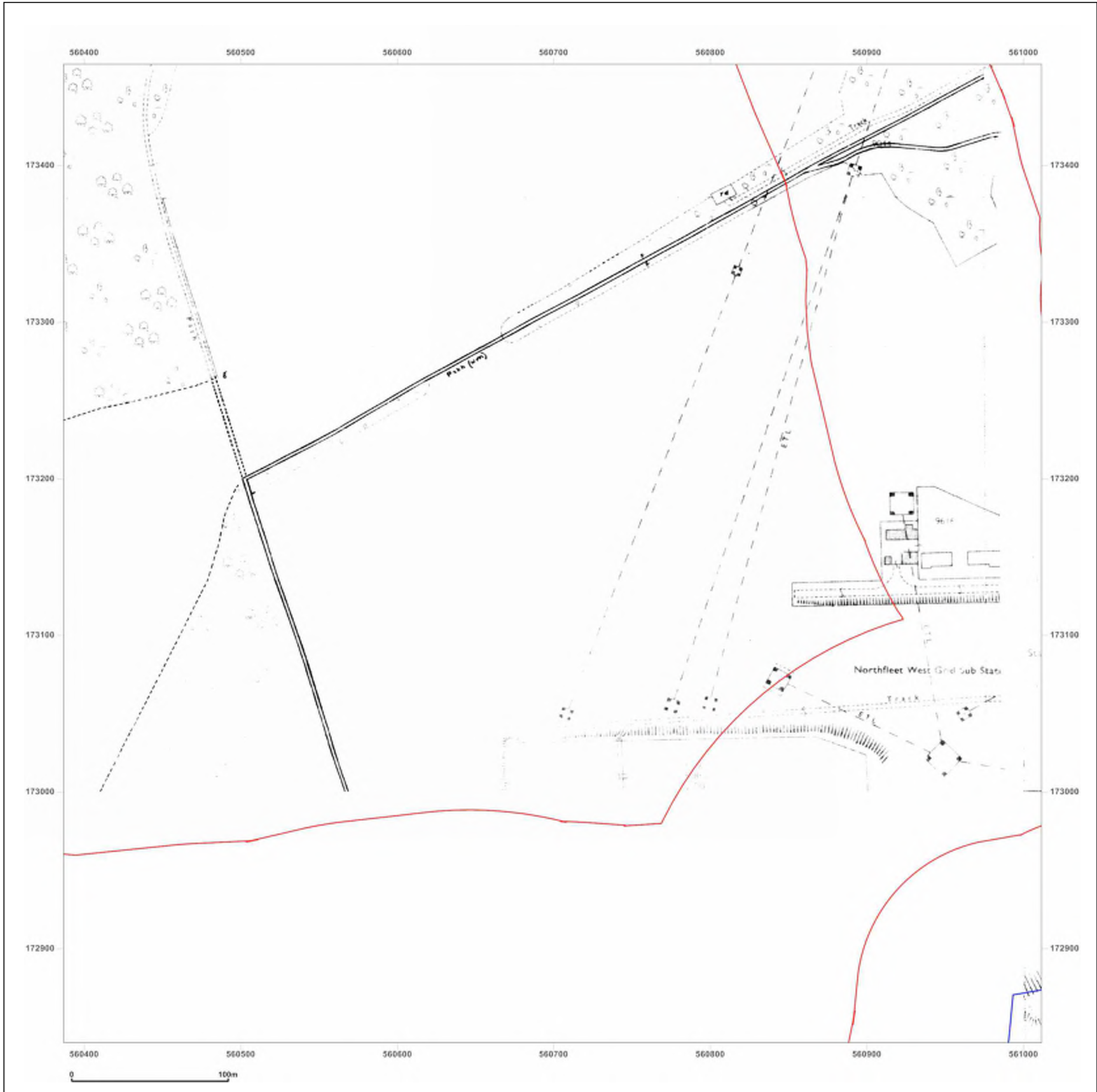
**Map date:** 1974-1978

**Scale:** 1:2,500

**Printed at:** 1:2,500



<p>Surveyed N/A          Revised N/A          Edition N/A          Copyright N/A          Levelled N/A</p>	<p>Surveyed N/A          Revised N/A          Edition N/A          Copyright N/A          Levelled N/A</p>
	
	<p>Surveyed N/A          Revised N/A          Edition N/A          Copyright N/A          Levelled N/A</p>



Produced by  
 Groundsure Insights  
 T: 08444 159000  
 E: [info@groundsure.com](mailto:info@groundsure.com)  
 W: [www.groundsure.com](http://www.groundsure.com)

© Crown copyright and database rights 2018 Ordnance Survey 100035207

Production date: 22 July 2020

Map legend available at:  
[www.groundsure.com/sites/default/files/groundsure\\_legend.pdf](http://www.groundsure.com/sites/default/files/groundsure_legend.pdf)

**Site Details:**

London resort

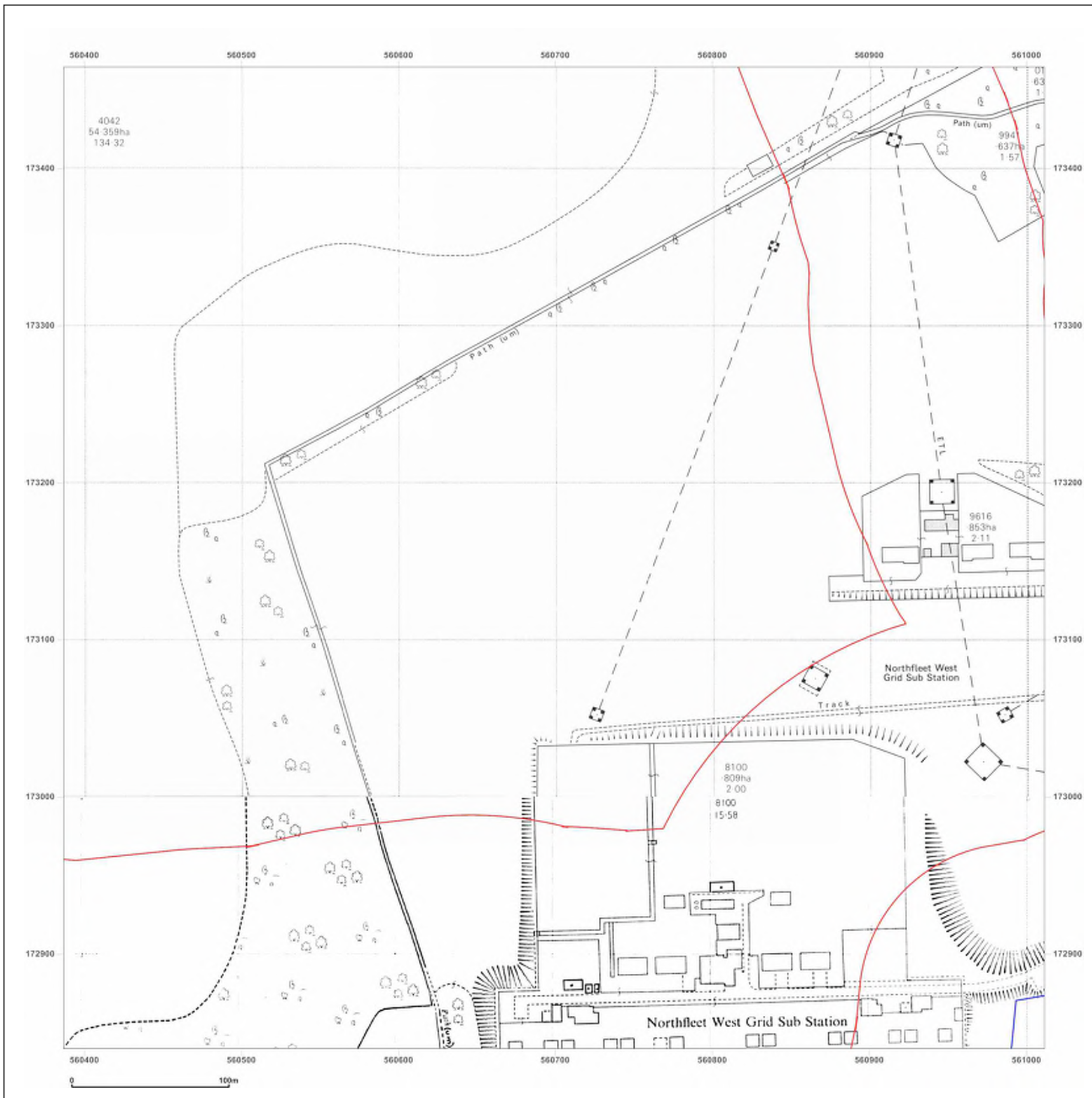
**Client Ref:** London Resort  
**Report Ref:** GSIP-2020-10332-1119\_LS\_5\_3  
**Grid Ref:** 560699, 173152

**Map Name:** National Grid

**Map date:** 1985-1987

**Scale:** 1:2,500

**Printed at:** 1:2,500



Surveyed 1985  
 Revised 1985  
 Edition N/A  
 Copyright 1986  
 Levelled 1984

Surveyed 1984  
 Revised 1987  
 Edition N/A  
 Copyright 1987  
 Levelled 1984

Surveyed 1984  
 Revised 1987  
 Edition N/A  
 Copyright 1987  
 Levelled 1984



Produced by  
 Groundsure Insights  
 T: 08444 159000  
 E: [info@groundsure.com](mailto:info@groundsure.com)  
 W: [www.groundsure.com](http://www.groundsure.com)

© Crown copyright and database rights 2018 Ordnance Survey 100035207

Production date: 22 July 2020

Map legend available at:  
[www.groundsure.com/sites/default/files/groundsure\\_legend.pdf](http://www.groundsure.com/sites/default/files/groundsure_legend.pdf)



**Site Details:**

London resort

**Client Ref:** London Resort  
**Report Ref:** GSIP-2020-10332-1119\_LS\_5\_3  
**Grid Ref:** 560699, 173152

**Map Name:** National Grid

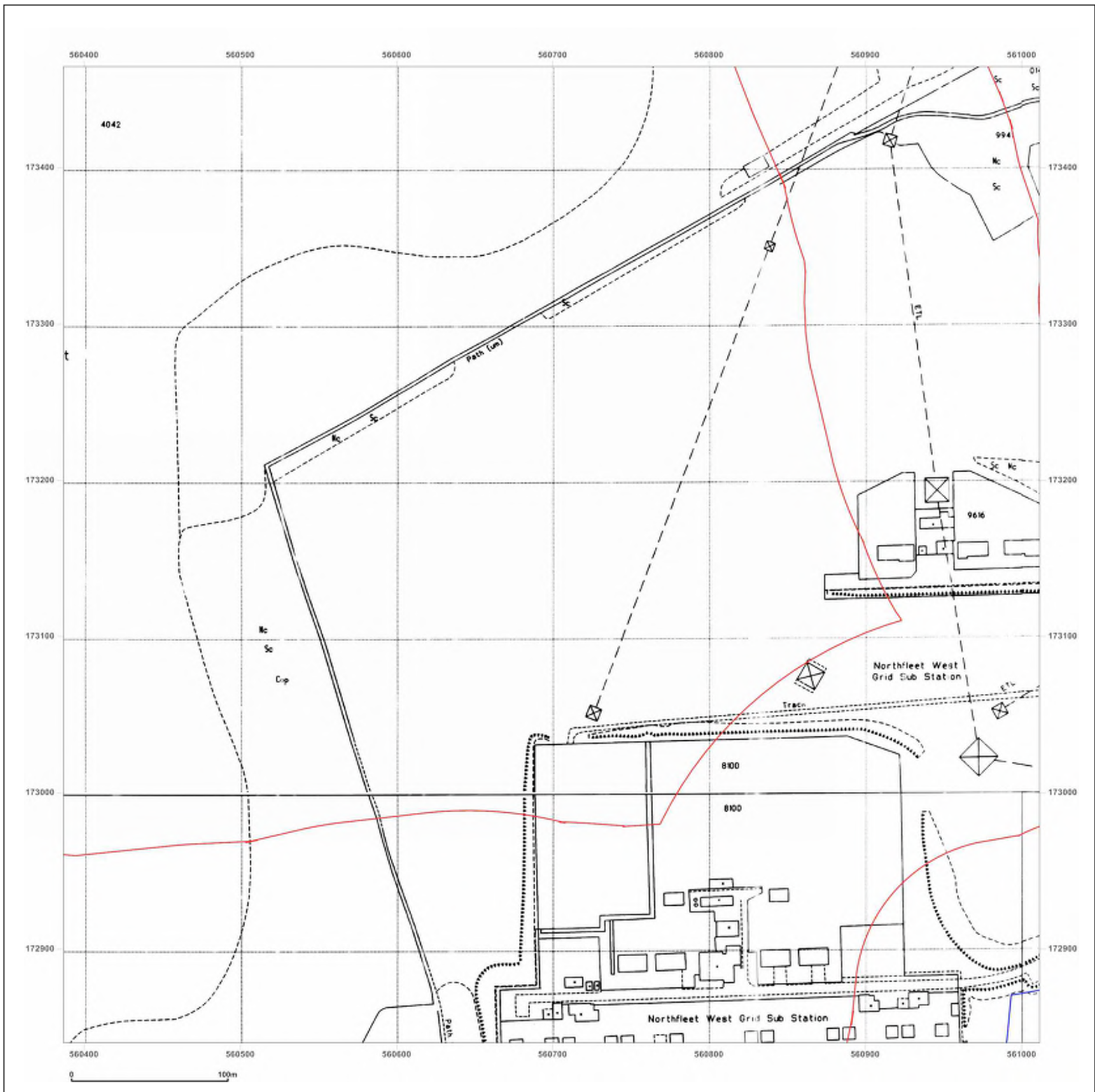
**Map date:** 1992

**Scale:** 1:2,500

**Printed at:** 1:2,500



<p>Surveyed N/A          Revised N/A          Edition N/A          Copyright 1992          Levelled N/A</p>	<p>Surveyed N/A          Revised N/A          Edition N/A          Copyright 1992          Levelled N/A</p>
<p>Surveyed N/A          Revised N/A          Edition N/A          Copyright 1992          Levelled N/A</p>	<p>Surveyed N/A          Revised N/A          Edition N/A          Copyright 1992          Levelled N/A</p>



Produced by  
 Groundsure Insights  
 T: 08444 159000  
 E: [info@groundsure.com](mailto:info@groundsure.com)  
 W: [www.groundsure.com](http://www.groundsure.com)

© Crown copyright and database rights 2018 Ordnance Survey 100035207

Production date: 22 July 2020

Map legend available at:  
[www.groundsure.com/sites/default/files/groundsure\\_legend.pdf](http://www.groundsure.com/sites/default/files/groundsure_legend.pdf)

**Site Details:**

London resort

**Client Ref:** London Resort  
**Report Ref:** GSIP-2020-10332-1119\_LS\_5\_3  
**Grid Ref:** 560699, 173152


**Map Name:** National Grid

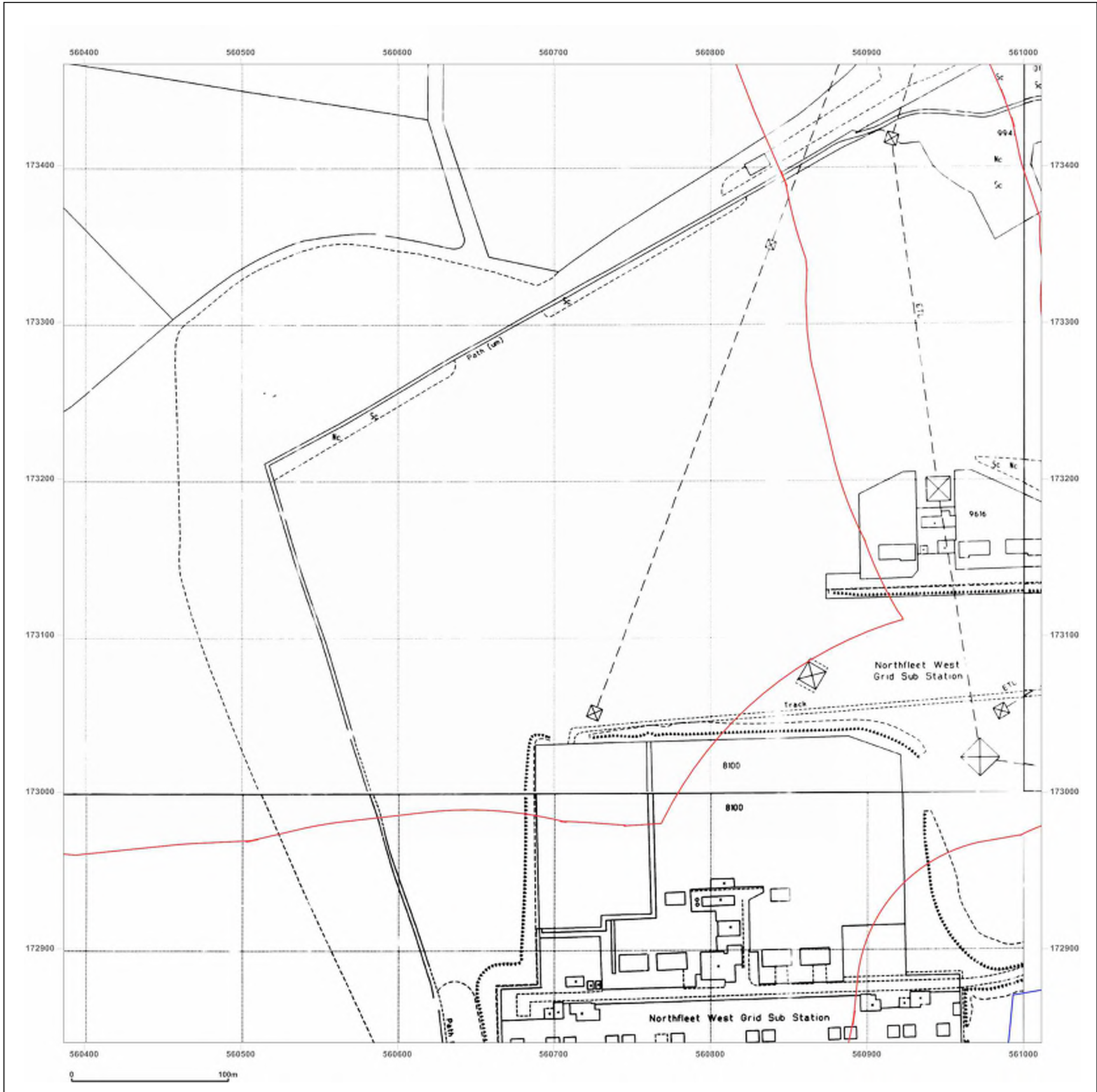
**Map date:** 1993

**Scale:** 1:2,500

**Printed at:** 1:2,500



<ul style="list-style-type: none"> <li>Surveyed N/A</li> <li>Revised N/A</li> <li>Edition N/A</li> <li>Copyright 1993</li> <li>Levelled N/A</li> </ul>	<ul style="list-style-type: none"> <li>Surveyed N/A</li> <li>Revised N/A</li> <li>Edition N/A</li> <li>Copyright 1993</li> <li>Levelled N/A</li> </ul>
	
<ul style="list-style-type: none"> <li>Surveyed N/A</li> <li>Revised N/A</li> <li>Edition N/A</li> <li>Copyright 1993</li> <li>Levelled N/A</li> </ul>	<ul style="list-style-type: none"> <li>Surveyed N/A</li> <li>Revised N/A</li> <li>Edition N/A</li> <li>Copyright 1993</li> <li>Levelled N/A</li> </ul>



Produced by  
 Groundsure Insights  
 T: 08444 159000  
 E: [info@groundsure.com](mailto:info@groundsure.com)  
 W: [www.groundsure.com](http://www.groundsure.com)

© Crown copyright and database rights 2018 Ordnance Survey 100035207

Production date: 22 July 2020

Map legend available at:  
[www.groundsure.com/sites/default/files/groundsure\\_legend.pdf](http://www.groundsure.com/sites/default/files/groundsure_legend.pdf)

**Site Details:**

London resort

**Client Ref:** London Resort  
**Report Ref:** GSIP-2020-10332-1119\_LS\_5\_3  
**Grid Ref:** 560699, 173152


**Map Name:** National Grid

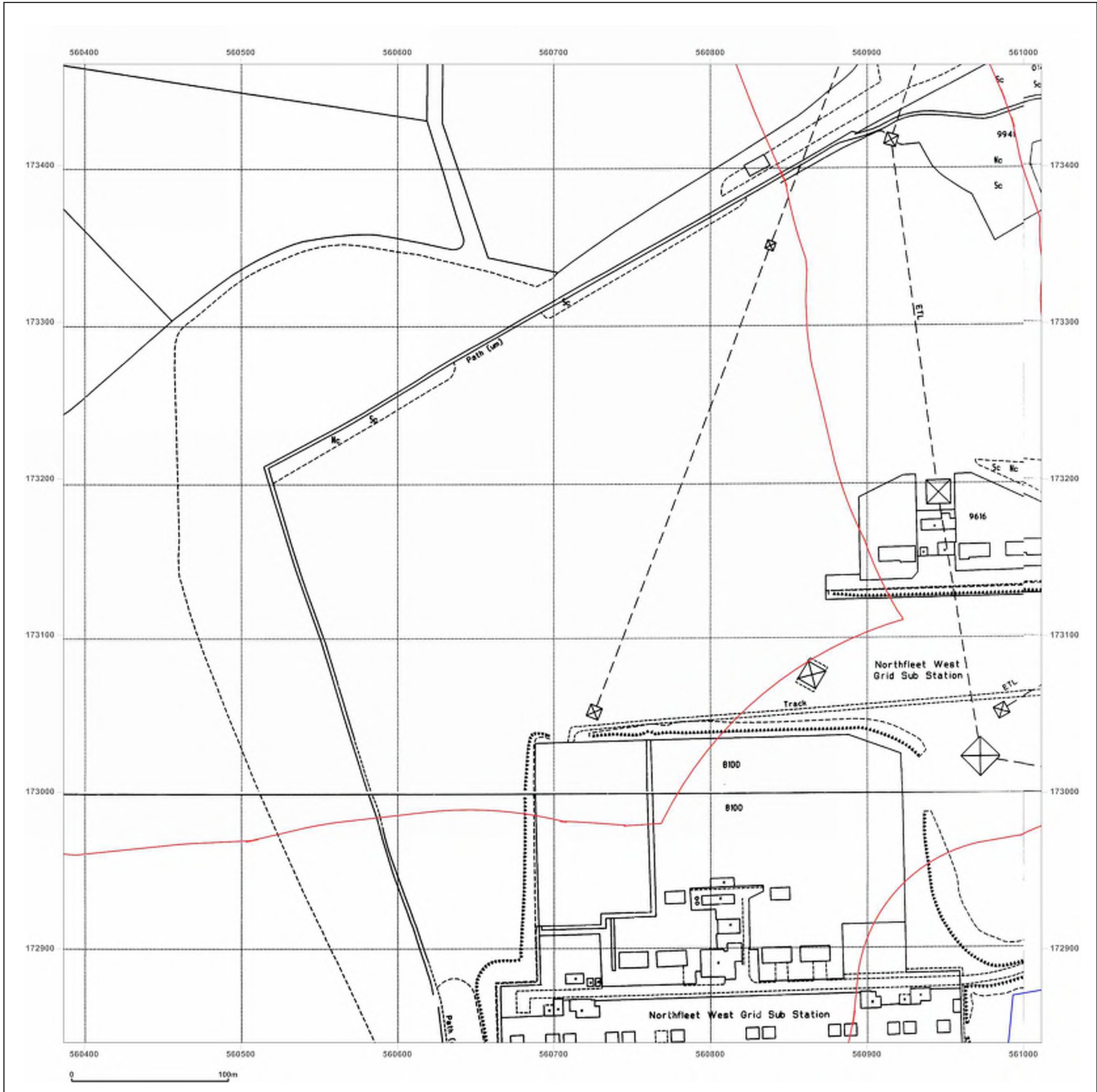
**Map date:** 1993

**Scale:** 1:2,500

**Printed at:** 1:2,500



<ul style="list-style-type: none"> <li>Surveyed N/A</li> <li>Revised N/A</li> <li>Edition N/A</li> <li>Copyright 1993</li> <li>Levelled N/A</li> </ul>	<ul style="list-style-type: none"> <li>Surveyed N/A</li> <li>Revised N/A</li> <li>Edition N/A</li> <li>Copyright 1993</li> <li>Levelled N/A</li> </ul>
	
<ul style="list-style-type: none"> <li>Surveyed N/A</li> <li>Revised N/A</li> <li>Edition N/A</li> <li>Copyright 1993</li> <li>Levelled N/A</li> </ul>	<ul style="list-style-type: none"> <li>Surveyed N/A</li> <li>Revised N/A</li> <li>Edition N/A</li> <li>Copyright 1993</li> <li>Levelled N/A</li> </ul>



Produced by  
 Groundsure Insights  
 T: 08444 159000  
 E: [info@groundsure.com](mailto:info@groundsure.com)  
 W: [www.groundsure.com](http://www.groundsure.com)

© Crown copyright and database rights 2018 Ordnance Survey 100035207

Production date: 22 July 2020

Map legend available at:  
[www.groundsure.com/sites/default/files/groundsure\\_legend.pdf](http://www.groundsure.com/sites/default/files/groundsure_legend.pdf)

**Site Details:**

London resort

**Client Ref:** London Resort  
**Report Ref:** GSIP-2020-10332-1119\_LS\_5\_3  
**Grid Ref:** 560699, 173152

**Map Name:** National Grid

**Map date:** 1993-1995


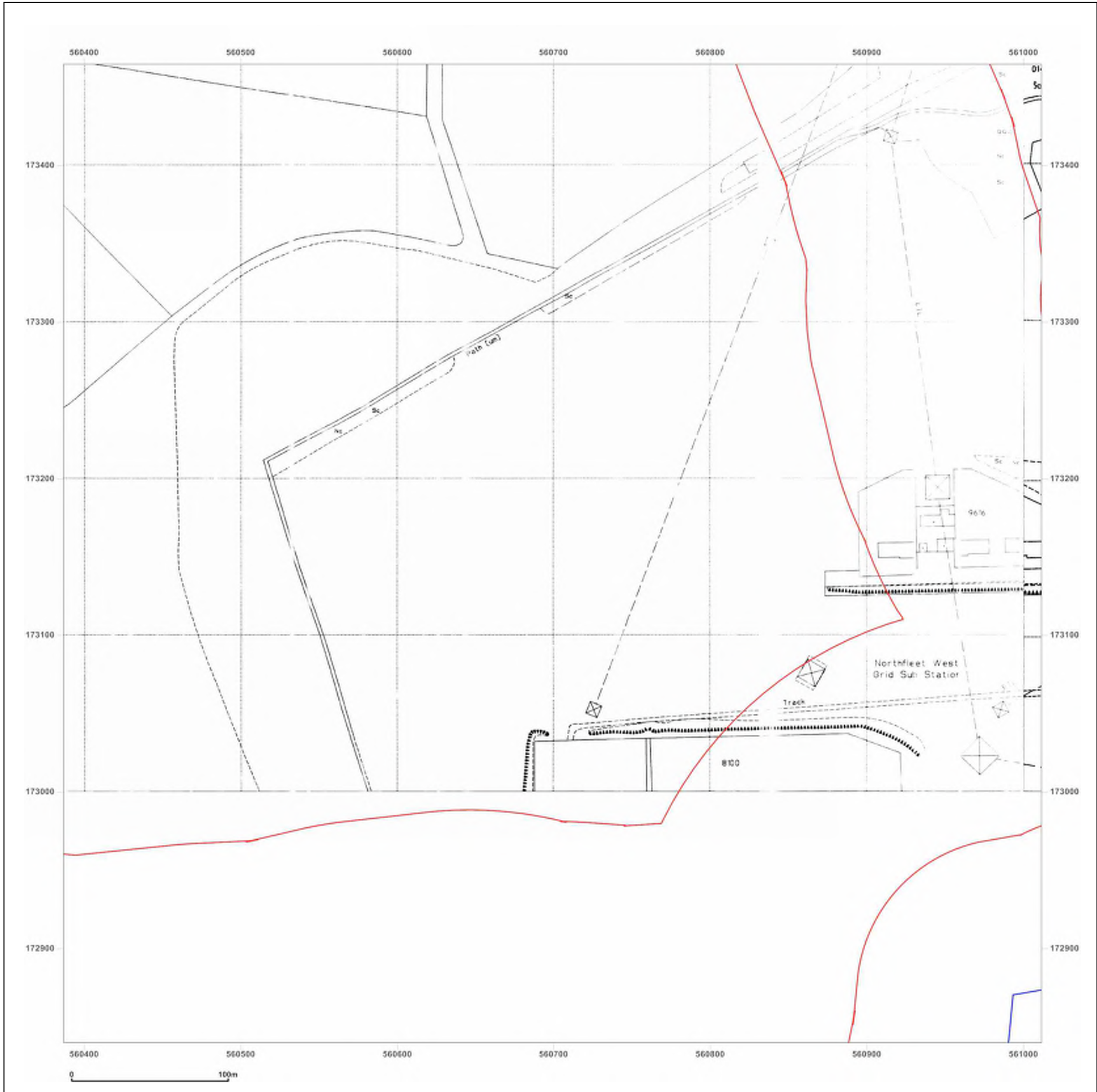
**Scale:** 1:2,500

**Printed at:** 1:2,500



Surveyed N/A  
 Revised N/A  
 Edition N/A  
 Copyright 1995  
 Levelled N/A

Surveyed N/A  
 Revised N/A  
 Edition N/A  
 Copyright 1993  
 Levelled N/A

Produced by  
 Groundsure Insights  
 T: 08444 159000  
 E: [info@groundsure.com](mailto:info@groundsure.com)  
 W: [www.groundsure.com](http://www.groundsure.com)

© Crown copyright and database rights 2018 Ordnance Survey 100035207

Production date: 22 July 2020

Map legend available at:  
[www.groundsure.com/sites/default/files/groundsure\\_legend.pdf](http://www.groundsure.com/sites/default/files/groundsure_legend.pdf)

**Site Details:**

London resort

**Client Ref:** London Resort  
**Report Ref:** GSIP-2020-10332-1119\_LS\_5\_3  
**Grid Ref:** 560699, 173152

**Map Name:** National Grid

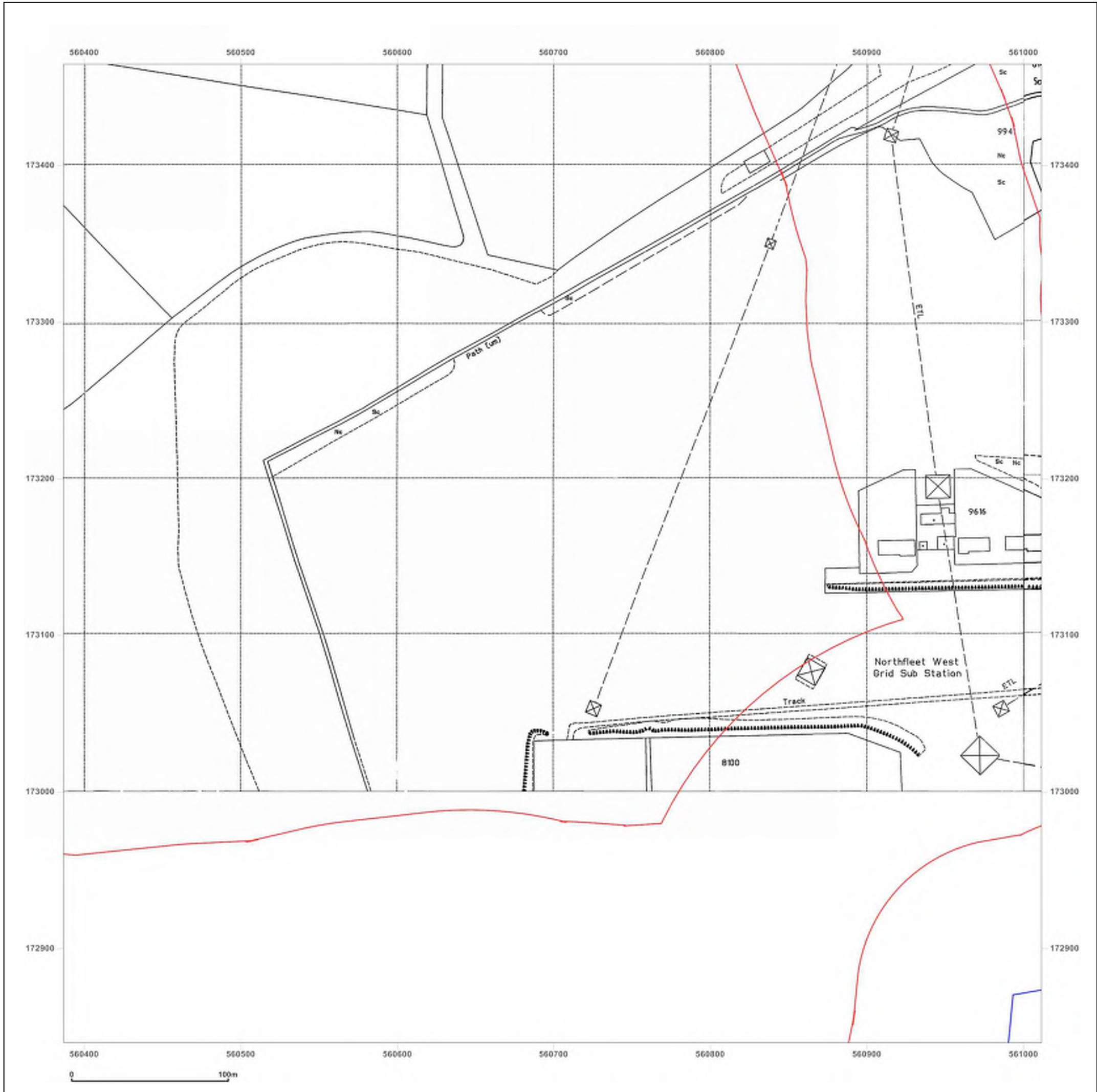
**Map date:** 1993-1995

**Scale:** 1:2,500

**Printed at:** 1:2,500



<ul style="list-style-type: none"> <li>• Surveyed 1995</li> <li>• Revised 1995</li> <li>• Edition N/A</li> <li>• Copyright 1995</li> <li>• Levelled N/A</li> </ul>	<ul style="list-style-type: none"> <li>• Surveyed 1993</li> <li>• Revised 1993</li> <li>• Edition N/A</li> <li>• Copyright 1993</li> <li>• Levelled N/A</li> </ul>
--	--



Produced by  
 Groundsure Insights  
 T: 08444 159000  
 E: [info@groundsure.com](mailto:info@groundsure.com)  
 W: [www.groundsure.com](http://www.groundsure.com)

© Crown copyright and database rights 2018 Ordnance Survey 100035207

Production date: 22 July 2020

Map legend available at:  
[www.groundsure.com/sites/default/files/groundsure\\_legend.pdf](http://www.groundsure.com/sites/default/files/groundsure_legend.pdf)

**Site Details:**

London resort

**Client Ref:** London Resort  
**Report Ref:** GSIP-2020-10332-1119\_LS\_5\_4  
**Grid Ref:** 560699, 173778

**Map Name:** County Series

**Map date:** 1865

**Scale:** 1:2,500

**Printed at:** 1:2,500



Surveyed 1865  
 Revised 1865  
 Edition N/A  
 Copyright N/A  
 Levelled N/A

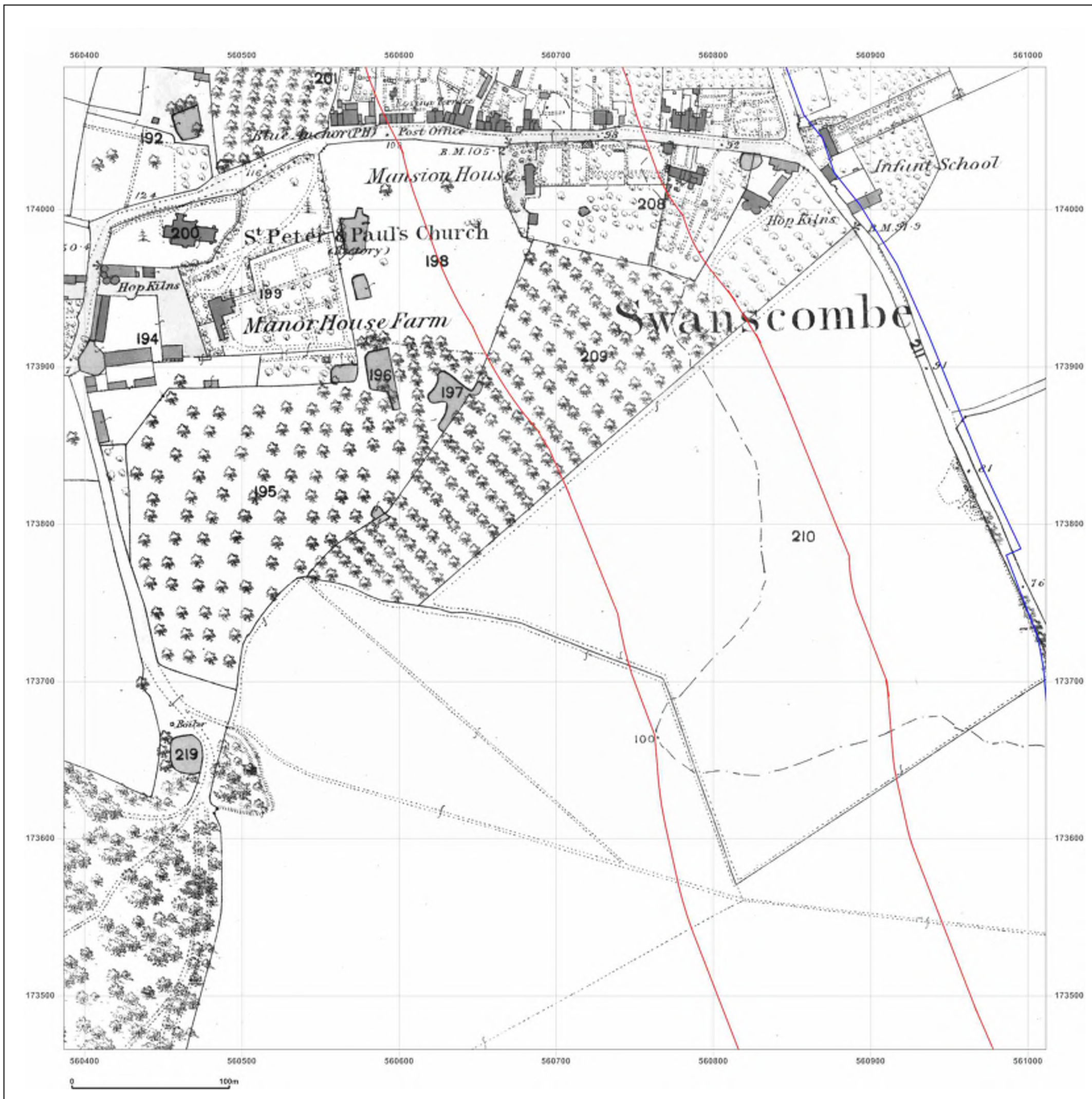


Produced by  
 Groundsure Insights  
 T: 08444 159000  
 E: [info@groundsure.com](mailto:info@groundsure.com)  
 W: [www.groundsure.com](http://www.groundsure.com)

© Crown copyright and database rights 2018 Ordnance Survey 100035207

Production date: 22 July 2020

Map legend available at:  
[www.groundsure.com/sites/default/files/groundsure\\_legend.pdf](http://www.groundsure.com/sites/default/files/groundsure_legend.pdf)



**Site Details:**

London resort


**Client Ref:** London Resort  
**Report Ref:** GSIP-2020-10332-1119\_LS\_5\_4  
**Grid Ref:** 560699, 173778

**Map Name:** County Series

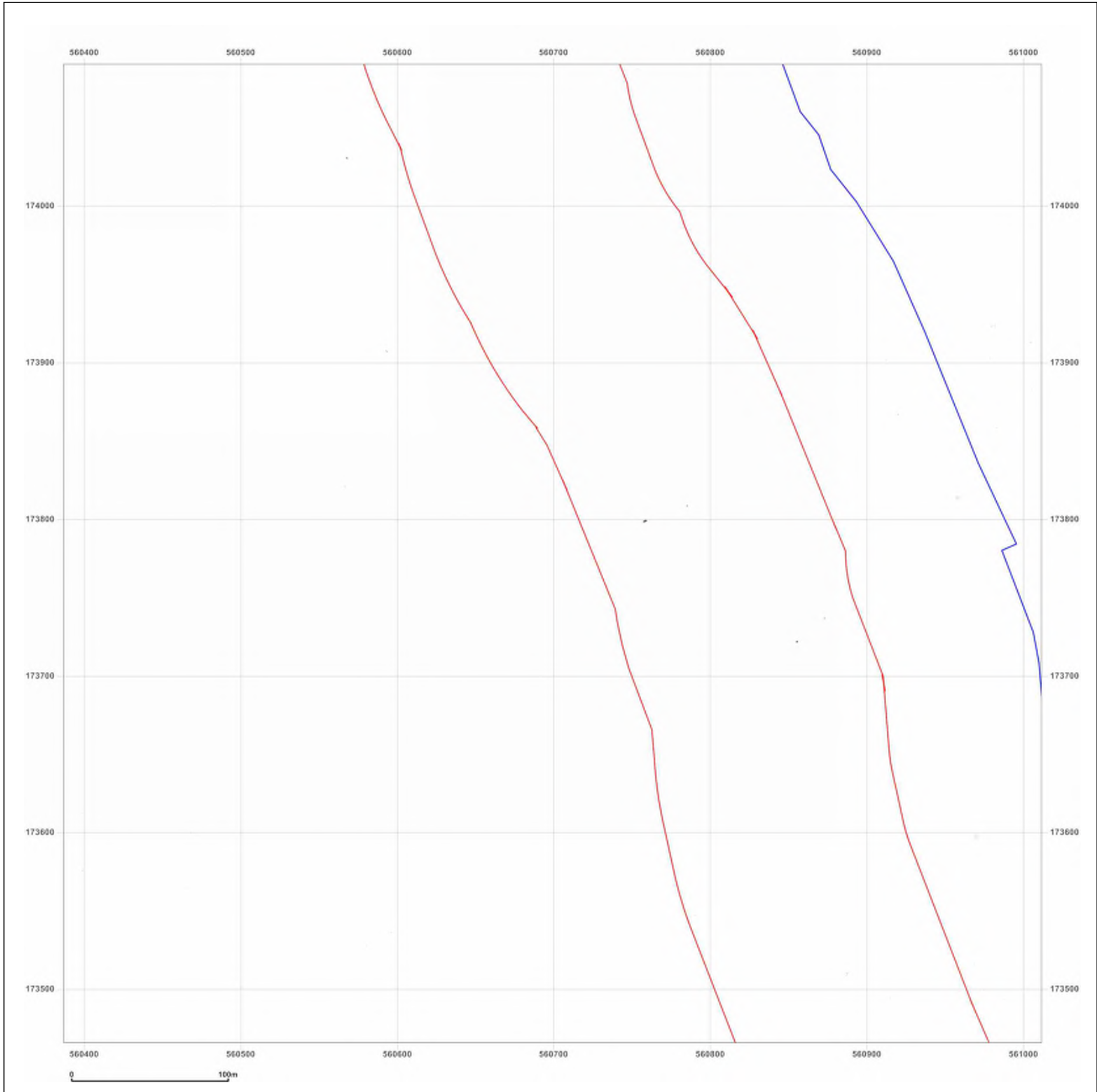
**Map date:** 1865

**Scale:** 1:2,500

**Printed at:** 1:2,500

Surveyed 1865  
 Revised 1865  
 Edition N/A  
 Copyright N/A  
 Levelled N/A



Produced by  
 Groundsure Insights  
 T: 08444 159000  
 E: [info@groundsure.com](mailto:info@groundsure.com)  
 W: [www.groundsure.com](http://www.groundsure.com)

© Crown copyright and database rights 2018 Ordnance Survey 100035207

Production date: 22 July 2020

Map legend available at:  
[www.groundsure.com/sites/default/files/groundsure\\_legend.pdf](http://www.groundsure.com/sites/default/files/groundsure_legend.pdf)

**Site Details:**

London resort

**Client Ref:** London Resort  
**Report Ref:** GSIP-2020-10332-1119\_LS\_5\_4  
**Grid Ref:** 560699, 173778

**Map Name:** County Series

**Map date:** 1897

**Scale:** 1:2,500

**Printed at:** 1:2,500



Surveyed 1897  
 Revised 1897  
 Edition N/A  
 Copyright N/A  
 Levelled N/A

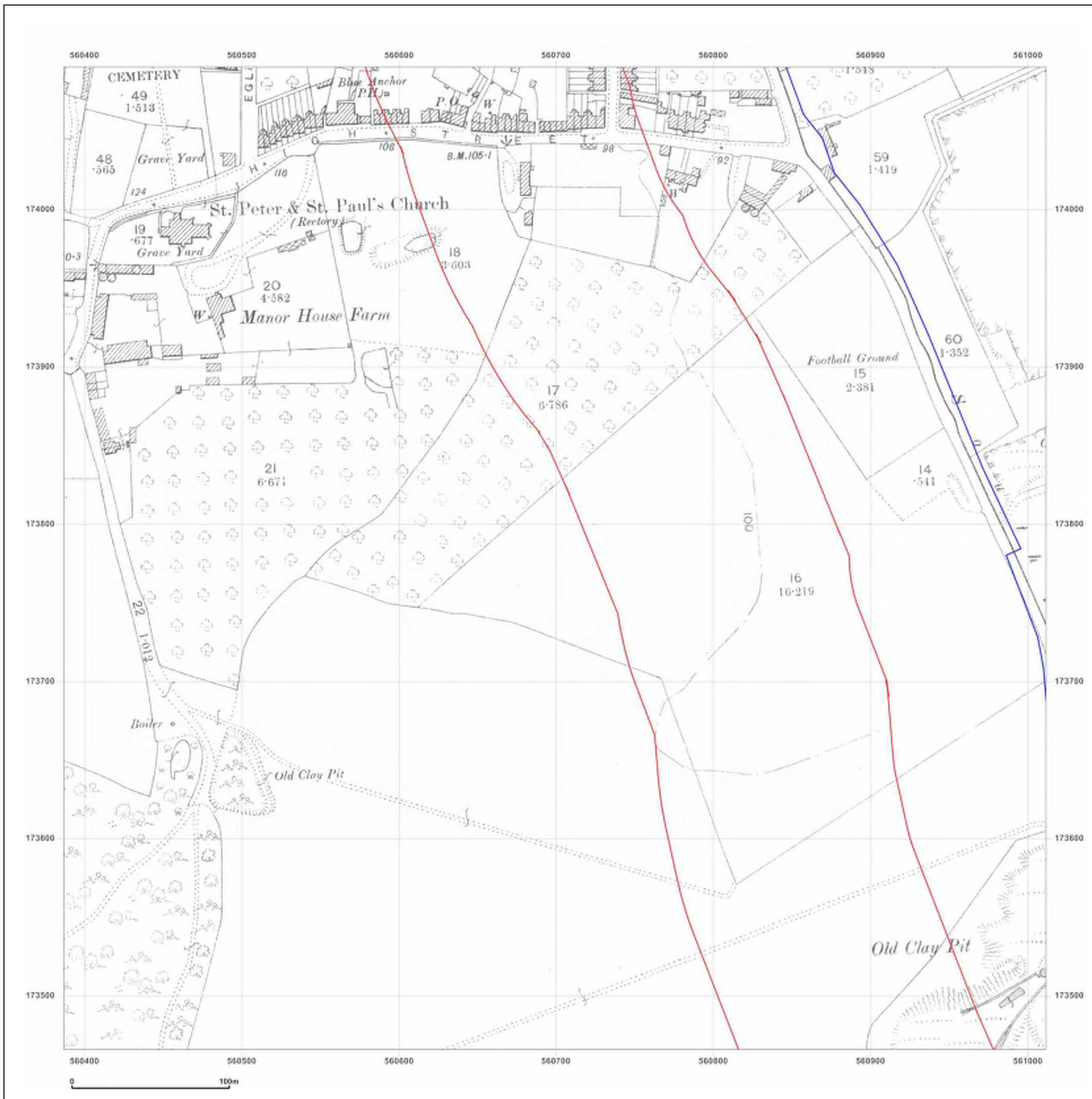


Produced by  
 Groundsure Insights  
 T: 08444 159000  
 E: [info@groundsure.com](mailto:info@groundsure.com)  
 W: [www.groundsure.com](http://www.groundsure.com)

© Crown copyright and database rights 2018 Ordnance Survey 100035207

Production date: 22 July 2020

Map legend available at:  
[www.groundsure.com/sites/default/files/groundsure\\_legend.pdf](http://www.groundsure.com/sites/default/files/groundsure_legend.pdf)





**Site Details:**

London resort

**Client Ref:** London Resort  
**Report Ref:** GSIP-2020-10332-1119\_LS\_5\_4  
**Grid Ref:** 560699, 173778

**Map Name:** County Series

**Map date:** 1909

**Scale:** 1:2,500

**Printed at:** 1:2,500



Surveyed 1909  
 Revised 1909  
 Edition N/A  
 Copyright N/A  
 Levelled N/A

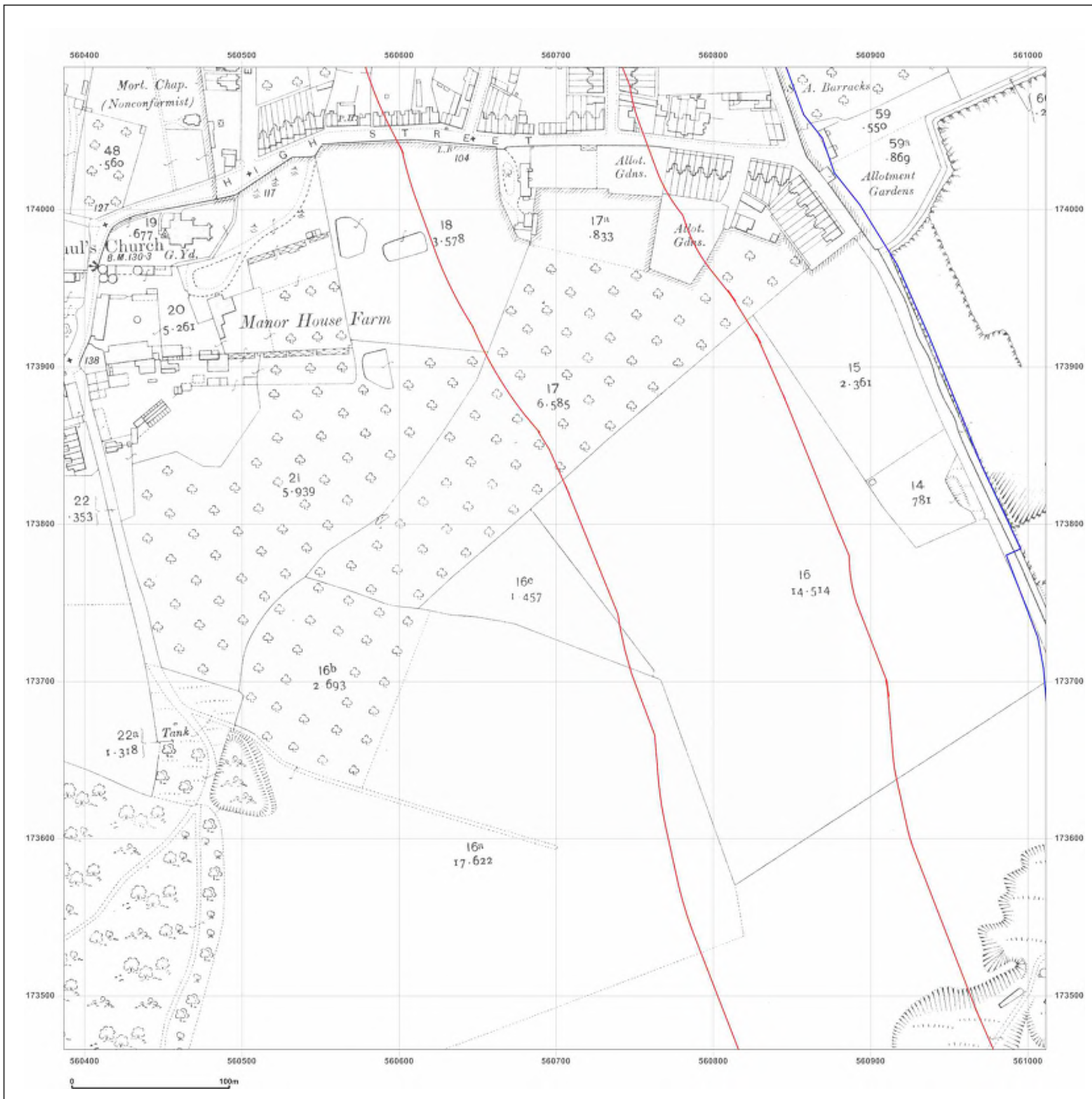


Produced by  
 Groundsure Insights  
 T: 08444 159000  
 E: [info@groundsure.com](mailto:info@groundsure.com)  
 W: [www.groundsure.com](http://www.groundsure.com)

© Crown copyright and database rights 2018 Ordnance Survey 100035207

Production date: 22 July 2020

Map legend available at:  
[www.groundsure.com/sites/default/files/groundsure\\_legend.pdf](http://www.groundsure.com/sites/default/files/groundsure_legend.pdf)



**Site Details:**

London resort

**Client Ref:** London Resort  
**Report Ref:** GSIP-2020-10332-1119\_LS\_5\_4  
**Grid Ref:** 560699, 173778

**Map Name:** County Series

**Map date:** 1932

**Scale:** 1:2,500

**Printed at:** 1:2,500



Surveyed 1932  
 Revised 1932  
 Edition N/A  
 Copyright N/A  
 Levelled N/A

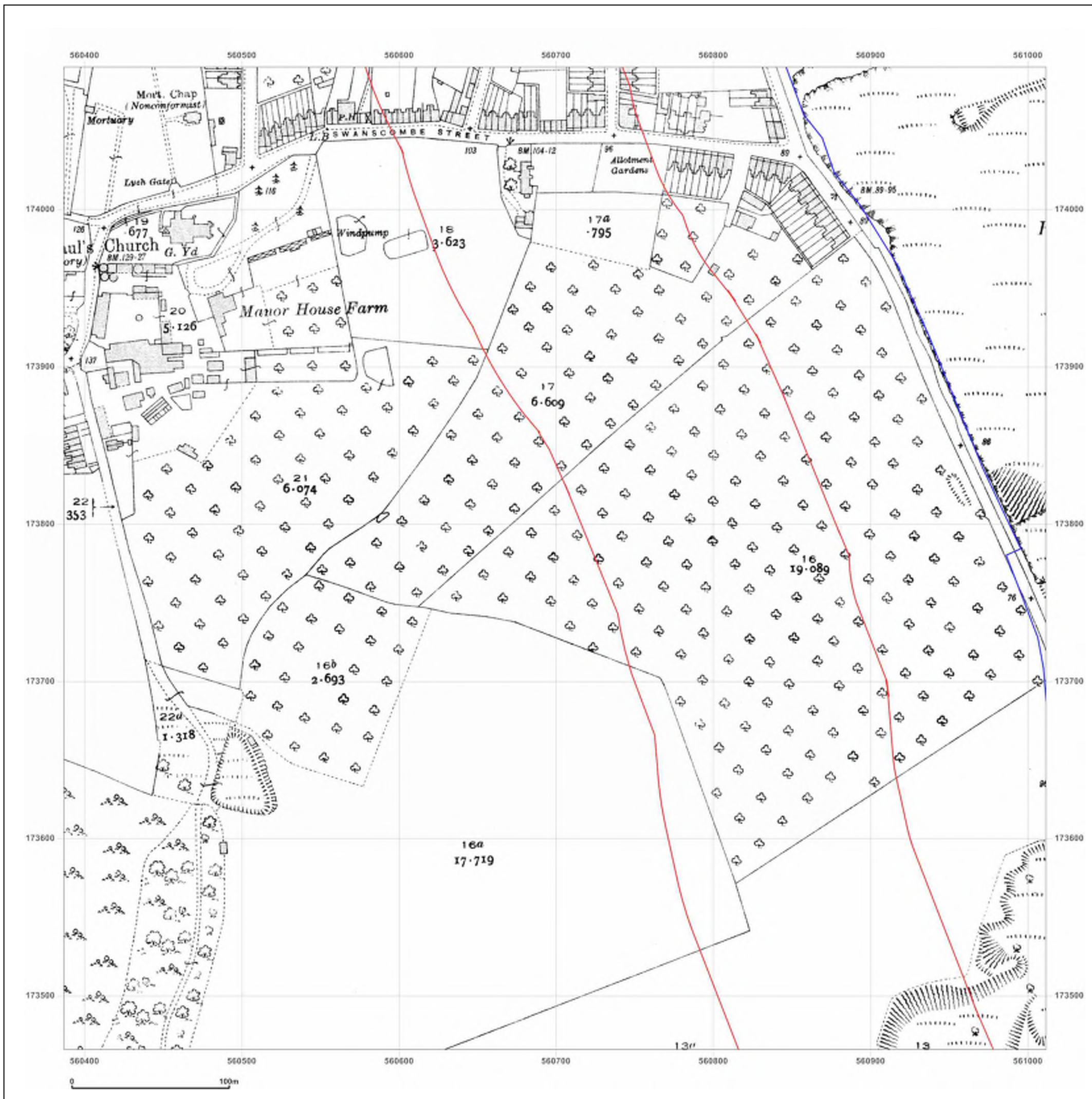


Produced by  
 Groundsure Insights  
 T: 08444 159000  
 E: [info@groundsure.com](mailto:info@groundsure.com)  
 W: [www.groundsure.com](http://www.groundsure.com)

© Crown copyright and database rights 2018 Ordnance Survey 100035207

Production date: 22 July 2020

Map legend available at:  
[www.groundsure.com/sites/default/files/groundsure\\_legend.pdf](http://www.groundsure.com/sites/default/files/groundsure_legend.pdf)



**Site Details:**

London resort

**Client Ref:** London Resort  
**Report Ref:** GSIP-2020-10332-1119\_LS\_5\_4  
**Grid Ref:** 560699, 173778

**Map Name:** County Series

**Map date:** 1938

**Scale:** 1:2,500

**Printed at:** 1:2,500



Surveyed 1938  
 Revised 1938  
 Edition N/A  
 Copyright N/A  
 Levelled N/A

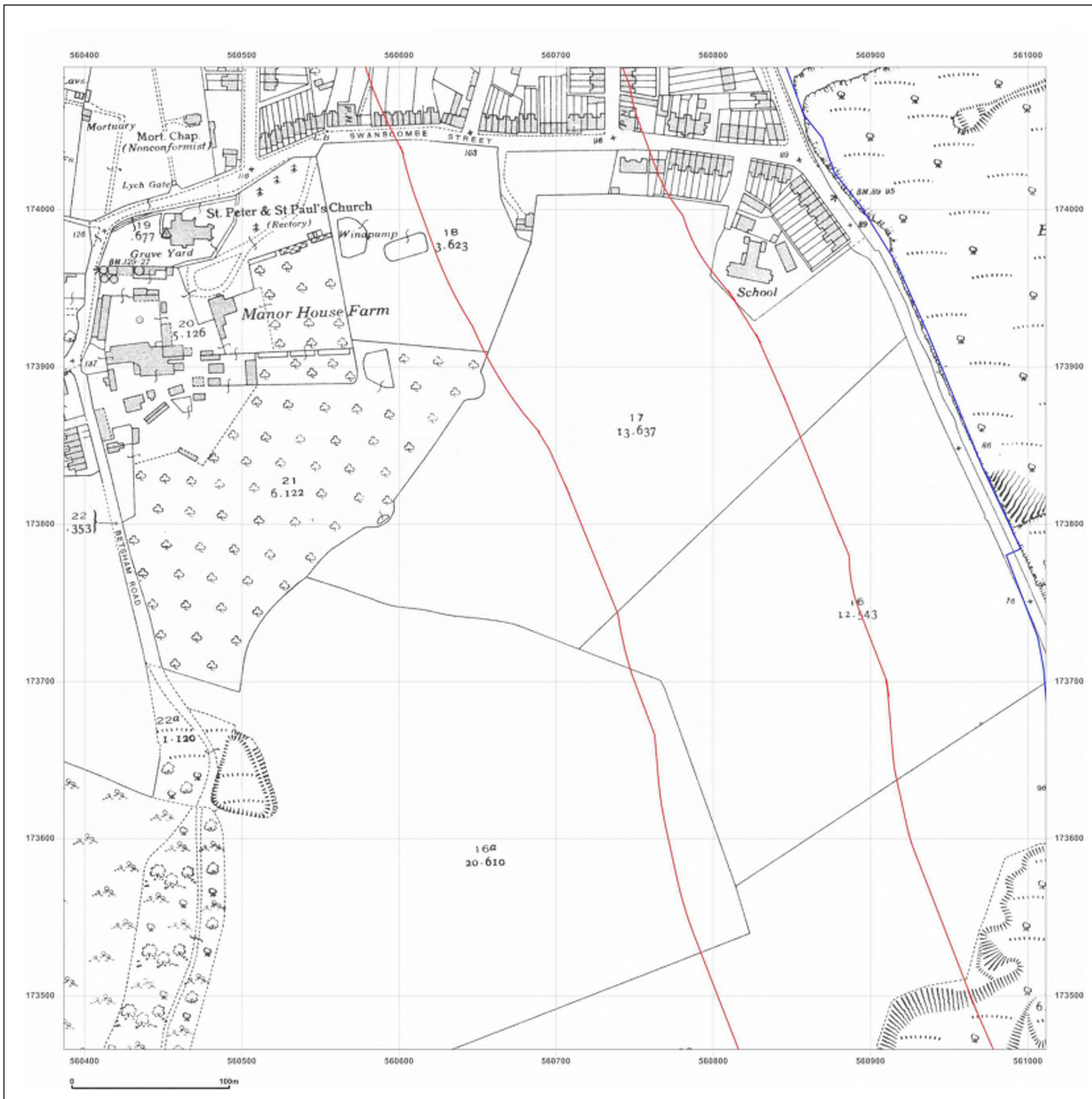


Produced by  
 Groundsure Insights  
 T: 08444 159000  
 E: [info@groundsure.com](mailto:info@groundsure.com)  
 W: [www.groundsure.com](http://www.groundsure.com)

© Crown copyright and database rights 2018 Ordnance Survey 100035207

Production date: 22 July 2020

Map legend available at:  
[www.groundsure.com/sites/default/files/groundsure\\_legend.pdf](http://www.groundsure.com/sites/default/files/groundsure_legend.pdf)





**Site Details:**

London resort


**Client Ref:** London Resort  
**Report Ref:** GSIP-2020-10332-1119\_LS\_5\_4  
**Grid Ref:** 560699, 173778

**Map Name:** National Grid

**Map date:** 1969

**Scale:** 1:2,500

**Printed at:** 1:2,500



Surveyed 1969  
 Revised 1969  
 Edition N/A  
 Copyright 1970  
 Levelled 1952



Produced by  
 Groundsure Insights  
 T: 08444 159000  
 E: [info@groundsure.com](mailto:info@groundsure.com)  
 W: [www.groundsure.com](http://www.groundsure.com)

© Crown copyright and database rights 2018 Ordnance Survey 100035207

Production date: 22 July 2020

Map legend available at:  
[www.groundsure.com/sites/default/files/groundsure\\_legend.pdf](http://www.groundsure.com/sites/default/files/groundsure_legend.pdf)



**Site Details:**

London resort

**Client Ref:** London Resort  
**Report Ref:** GSIP-2020-10332-1119\_LS\_5\_4  
**Grid Ref:** 560699, 173778

**Map Name:** National Grid

**Map date:** 1974-1978

**Scale:** 1:2,500

**Printed at:** 1:2,500



Surveyed N/A	Surveyed N/A
Revised N/A	Revised N/A
Edition N/A	Edition N/A
Copyright N/A	Copyright N/A
Levelled N/A	Levelled N/A

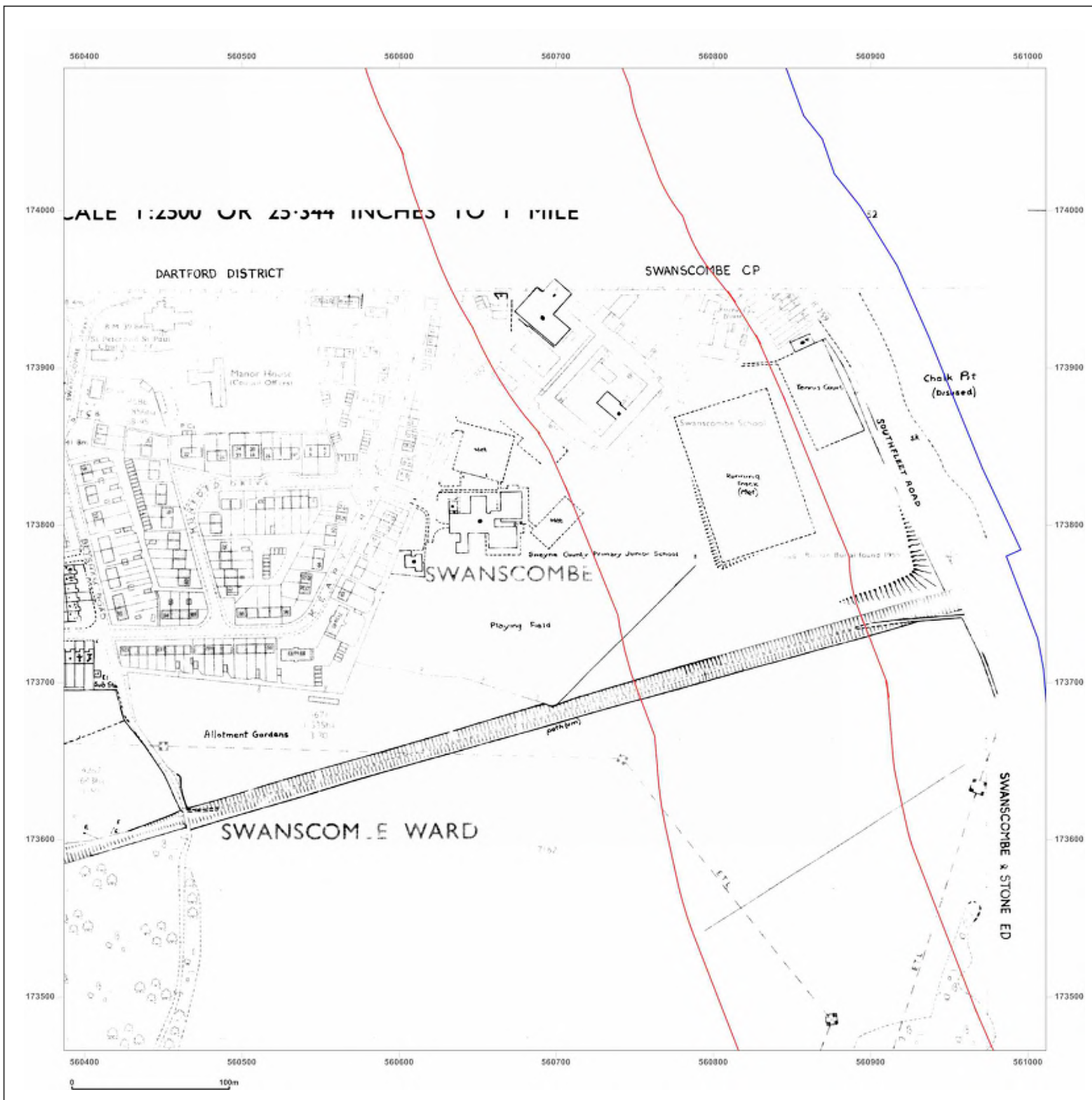


Produced by  
 Groundsure Insights  
 T: 08444 159000  
 E: [info@groundsure.com](mailto:info@groundsure.com)  
 W: [www.groundsure.com](http://www.groundsure.com)

© Crown copyright and database rights 2018 Ordnance Survey 100035207

Production date: 22 July 2020

Map legend available at:  
[www.groundsure.com/sites/default/files/groundsure\\_legend.pdf](http://www.groundsure.com/sites/default/files/groundsure_legend.pdf)



**Site Details:**

London resort


**Client Ref:** London Resort  
**Report Ref:** GSIP-2020-10332-1119\_LS\_5\_4  
**Grid Ref:** 560699, 173778

**Map Name:** National Grid

**Map date:** 1985

**Scale:** 1:2,500

**Printed at:** 1:2,500



Surveyed 1985  
 Revised 1985  
 Edition N/A  
 Copyright 1986  
 Levelled 1984



Produced by  
 Groundsure Insights  
 T: 08444 159000  
 E: [info@groundsure.com](mailto:info@groundsure.com)  
 W: [www.groundsure.com](http://www.groundsure.com)

© Crown copyright and database rights 2018 Ordnance Survey 100035207

Production date: 22 July 2020

Map legend available at:  
[www.groundsure.com/sites/default/files/groundsure\\_legend.pdf](http://www.groundsure.com/sites/default/files/groundsure_legend.pdf)



**Site Details:**

London resort

**Client Ref:** London Resort  
**Report Ref:** GSIP-2020-10332-1119\_LS\_5\_4  
**Grid Ref:** 560699, 173778

**Map Name:** National Grid

**Map date:** 1992

**Scale:** 1:2,500

**Printed at:** 1:2,500



Surveyed N/A  
 Revised N/A  
 Edition N/A  
 Copyright 1992  
 Levelled N/A

Surveyed N/A  
 Revised N/A  
 Edition N/A  
 Copyright 1992  
 Levelled N/A



Produced by  
 Groundsure Insights  
 T: 08444 159000  
 E: [info@groundsure.com](mailto:info@groundsure.com)  
 W: [www.groundsure.com](http://www.groundsure.com)

© Crown copyright and database rights 2018 Ordnance Survey 100035207

Production date: 22 July 2020

Map legend available at:  
[www.groundsure.com/sites/default/files/groundsure\\_legend.pdf](http://www.groundsure.com/sites/default/files/groundsure_legend.pdf)





**Site Details:**

London resort

**Client Ref:** London Resort  
**Report Ref:** GSIP-2020-10332-1119\_LS\_5\_4  
**Grid Ref:** 560699, 173778

**Map Name:** National Grid

**Map date:** 1993

**Scale:** 1:2,500

**Printed at:** 1:2,500



Surveyed N/A  
 Revised N/A  
 Edition N/A  
 Copyright 1993  
 Levelled N/A

Surveyed N/A  
 Revised N/A  
 Edition N/A  
 Copyright 1993  
 Levelled N/A



Produced by  
 Groundsure Insights  
 T: 08444 159000  
 E: [info@groundsure.com](mailto:info@groundsure.com)  
 W: [www.groundsure.com](http://www.groundsure.com)

© Crown copyright and database rights 2018 Ordnance Survey 100035207

Production date: 22 July 2020

Map legend available at:  
[www.groundsure.com/sites/default/files/groundsure\\_legend.pdf](http://www.groundsure.com/sites/default/files/groundsure_legend.pdf)



**Site Details:**

London resort

**Client Ref:** London Resort  
**Report Ref:** GSIP-2020-10332-1119\_LS\_5\_4  
**Grid Ref:** 560699, 173778

**Map Name:** National Grid

**Map date:** 1993

**Scale:** 1:2,500

**Printed at:** 1:2,500



<p>Surveyed N/A          Revised N/A          Edition N/A          Copyright 1993          Levelled N/A</p>	<p>Surveyed 1993          Revised 1993          Edition N/A          Copyright 1993          Levelled N/A</p>
---	---



Produced by  
 Groundsure Insights  
 T: 08444 159000  
 E: [info@groundsure.com](mailto:info@groundsure.com)  
 W: [www.groundsure.com](http://www.groundsure.com)

© Crown copyright and database rights 2018 Ordnance Survey 100035207

Production date: 22 July 2020

Map legend available at:  
[www.groundsure.com/sites/default/files/groundsure\\_legend.pdf](http://www.groundsure.com/sites/default/files/groundsure_legend.pdf)



**Site Details:**

London resort

**Client Ref:** London Resort  
**Report Ref:** GSIP-2020-10332-1119\_LS\_5\_4  
**Grid Ref:** 560699, 173778


**Map Name:** National Grid

**Map date:** 1993-1995

**Scale:** 1:2,500

**Printed at:** 1:2,500





Surveyed N/A  
 Revised N/A  
 Edition N/A  
 Copyright 1995  
 Levelled N/A

Surveyed N/A  
 Revised N/A  
 Edition N/A  
 Copyright 1993  
 Levelled N/A



Produced by  
 Groundsure Insights  
 T: 08444 159000  
 E: [info@groundsure.com](mailto:info@groundsure.com)  
 W: [www.groundsure.com](http://www.groundsure.com)

© Crown copyright and database rights 2018 Ordnance Survey 100035207

Production date: 22 July 2020

Map legend available at:  
[www.groundsure.com/sites/default/files/groundsure\\_legend.pdf](http://www.groundsure.com/sites/default/files/groundsure_legend.pdf)

**Site Details:**

London resort

**Client Ref:** London Resort  
**Report Ref:** GSIP-2020-10332-1119\_LS\_5\_4  
**Grid Ref:** 560699, 173778

**Map Name:** National Grid

**Map date:** 1993-1995

**Scale:** 1:2,500

**Printed at:** 1:2,500



Surveyed 1995 Revised 1995 Edition N/A Copyright 1995 Levelled N/A	Surveyed N/A Revised N/A Edition N/A Copyright 1993 Levelled N/A
--	--



Produced by  
 Groundsure Insights  
 T: 08444 159000  
 E: [info@groundsure.com](mailto:info@groundsure.com)  
 W: [www.groundsure.com](http://www.groundsure.com)

© Crown copyright and database rights 2018 Ordnance Survey 100035207

Production date: 22 July 2020

Map legend available at:  
[www.groundsure.com/sites/default/files/groundsure\\_legend.pdf](http://www.groundsure.com/sites/default/files/groundsure_legend.pdf)

**Site Details:**

London resort

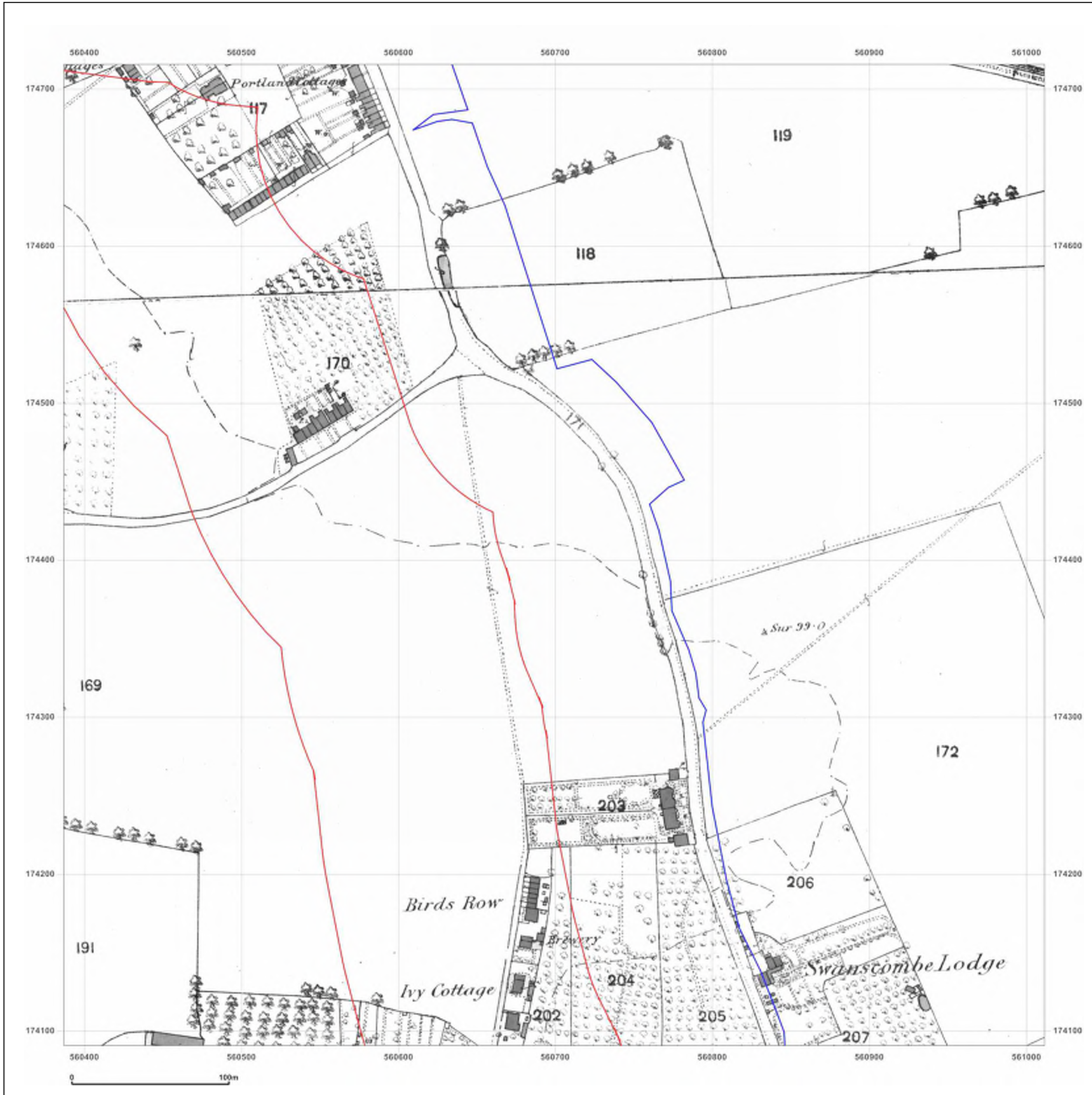
**Client Ref:** London Resort  
**Report Ref:** GSIP-2020-10332-1119\_LS\_5\_5  
**Grid Ref:** 560699, 174403

**Map Name:** County Series

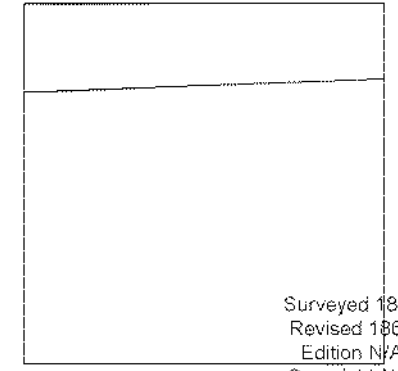
**Map date:** 1865

**Scale:** 1:2,500

**Printed at:** 1:2,500



Surveyed 1865  
 Revised 1865  
 Edition N/A  
 Copyright N/A  
 Levelled N/A



Surveyed 1865  
 Revised 1865  
 Edition N/A  
 Copyright N/A  
 Levelled N/A



Produced by  
 Groundsure Insights  
 T: 08444 159000  
 E: [info@groundsure.com](mailto:info@groundsure.com)  
 W: [www.groundsure.com](http://www.groundsure.com)

© Crown copyright and database rights 2018 Ordnance Survey 100035207

Production date: 22 July 2020

Map legend available at:  
[www.groundsure.com/sites/default/files/groundsure\\_legend.pdf](http://www.groundsure.com/sites/default/files/groundsure_legend.pdf)

**Site Details:**

London resort

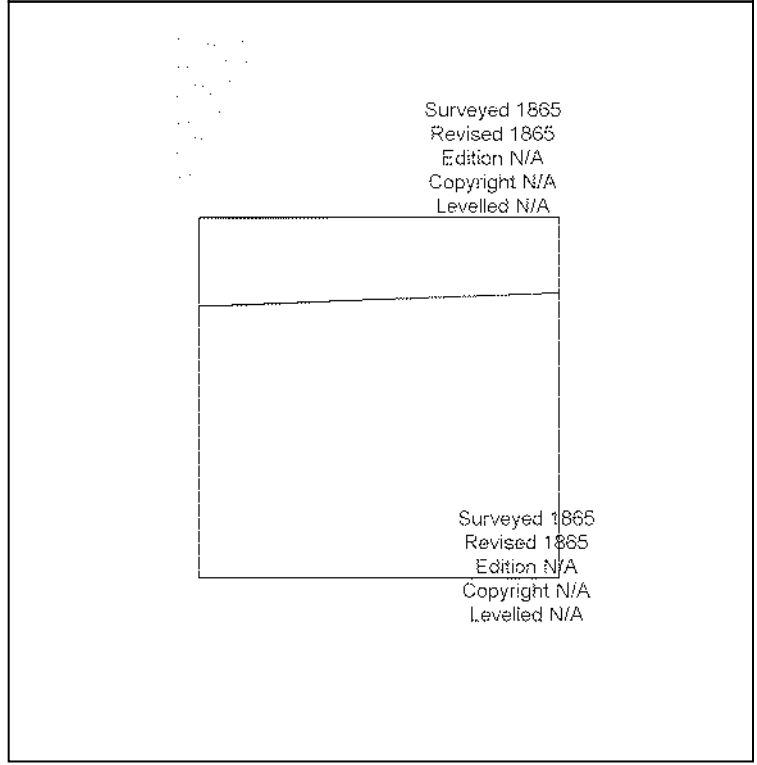
**Client Ref:** London Resort  
**Report Ref:** GSIP-2020-10332-1119\_LS\_5\_5  
**Grid Ref:** 560699, 174403

**Map Name:** County Series

**Map date:** 1865

**Scale:** 1:2,500

**Printed at:** 1:2,500



Surveyed 1865  
 Revised 1865  
 Edition N/A  
 Copyright N/A  
 Levelled N/A

Surveyed 1865  
 Revised 1865  
 Edition N/A  
 Copyright N/A  
 Levelled N/A

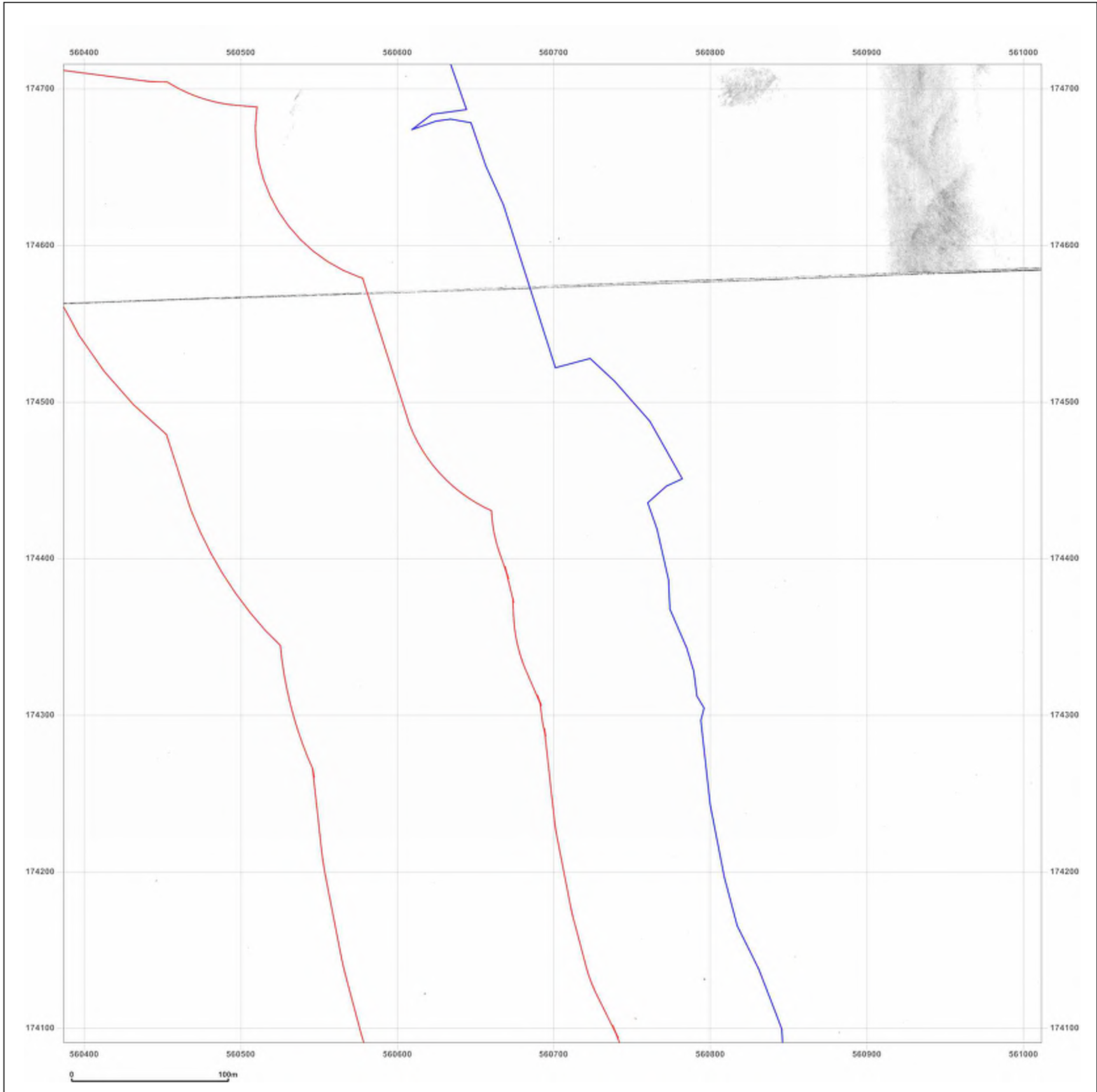


Produced by  
 Groundsure Insights  
 T: 08444 159000  
 E: [info@groundsure.com](mailto:info@groundsure.com)  
 W: [www.groundsure.com](http://www.groundsure.com)

© Crown copyright and database rights 2018 Ordnance Survey 100035207

Production date: 22 July 2020

Map legend available at:  
[www.groundsure.com/sites/default/files/groundsure\\_legend.pdf](http://www.groundsure.com/sites/default/files/groundsure_legend.pdf)



**Site Details:**

London resort

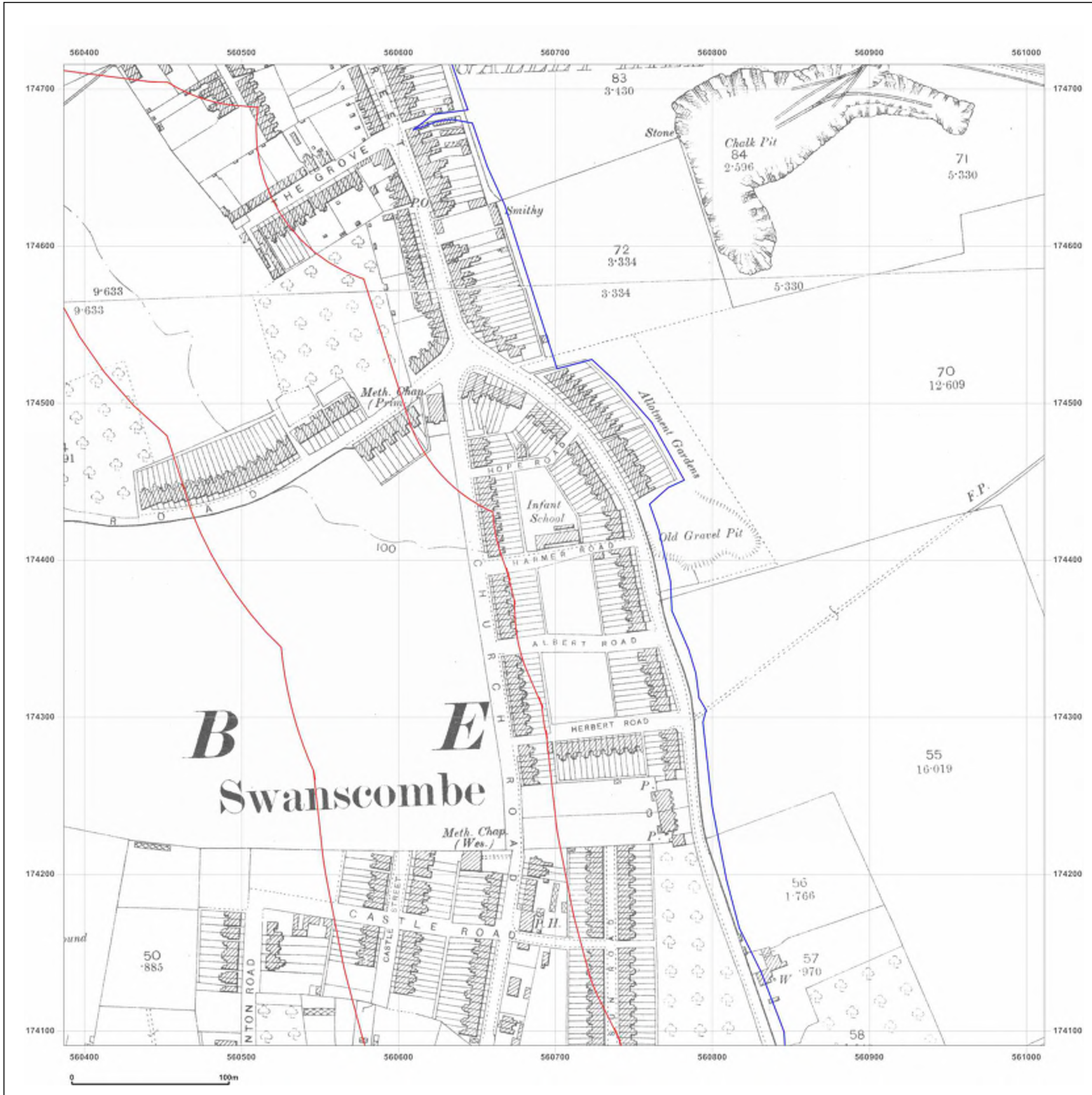
**Client Ref:** London Resort  
**Report Ref:** GSIP-2020-10332-1119\_LS\_5\_5  
**Grid Ref:** 560699, 174403

**Map Name:** County Series

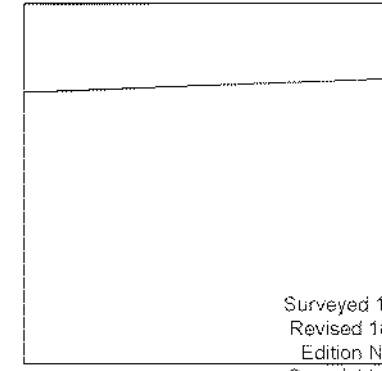
**Map date:** 1897

**Scale:** 1:2,500

**Printed at:** 1:2,500



Surveyed 1897  
 Revised 1897  
 Edition N/A  
 Copyright N/A  
 Levelled N/A



Surveyed 1897  
 Revised 1897  
 Edition N/A  
 Copyright N/A  
 Levelled N/A



Produced by  
 Groundsure Insights  
 T: 08444 159000  
 E: [info@groundsure.com](mailto:info@groundsure.com)  
 W: [www.groundsure.com](http://www.groundsure.com)

© Crown copyright and database rights 2018 Ordnance Survey 100035207

Production date: 22 July 2020

Map legend available at:  
[www.groundsure.com/sites/default/files/groundsure\\_legend.pdf](http://www.groundsure.com/sites/default/files/groundsure_legend.pdf)

**Site Details:**

London resort

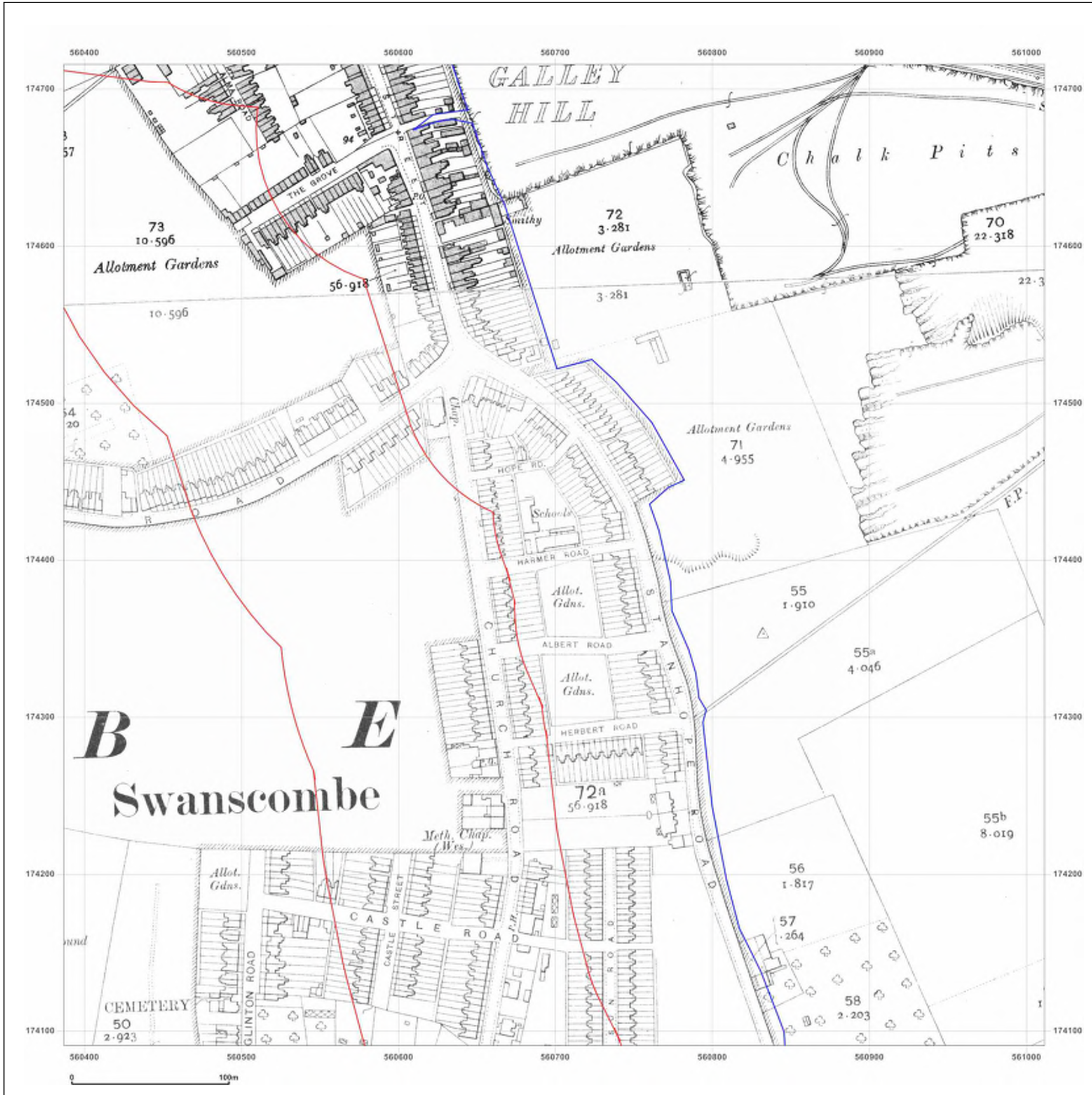
**Client Ref:** London Resort  
**Report Ref:** GSIP-2020-10332-1119\_LS\_5\_5  
**Grid Ref:** 560699, 174403

**Map Name:** County Series

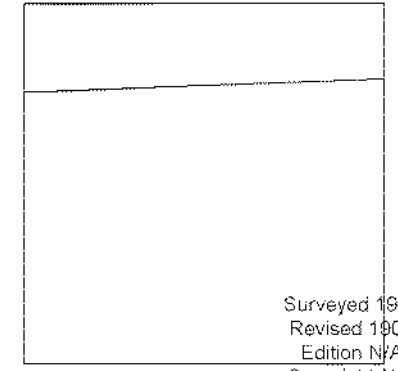
**Map date:** 1909

**Scale:** 1:2,500

**Printed at:** 1:2,500



Surveyed 1864  
 Revised 1907  
 Edition 1909  
 Copyright N/A  
 Levelled N/A



Surveyed 1909  
 Revised 1909  
 Edition N/A  
 Copyright N/A  
 Levelled N/A



Produced by  
 Groundsure Insights  
 T: 08444 159000  
 E: [info@groundsure.com](mailto:info@groundsure.com)  
 W: [www.groundsure.com](http://www.groundsure.com)

© Crown copyright and database rights 2018 Ordnance Survey 100035207

Production date: 22 July 2020

Map legend available at:  
[www.groundsure.com/sites/default/files/groundsure\\_legend.pdf](http://www.groundsure.com/sites/default/files/groundsure_legend.pdf)



**Site Details:**

London resort

**Client Ref:** London Resort  
**Report Ref:** GSIP-2020-10332-1119\_LS\_5\_5  
**Grid Ref:** 560699, 174403

**Map Name:** County Series

**Map date:** 1932

**Scale:** 1:2,500

**Printed at:** 1:2,500



Surveyed 1932  
 Revised 1932  
 Edition N/A  
 Copyright N/A  
 Levelled N/A

Surveyed 1932  
 Revised 1932  
 Edition N/A  
 Copyright N/A  
 Levelled N/A

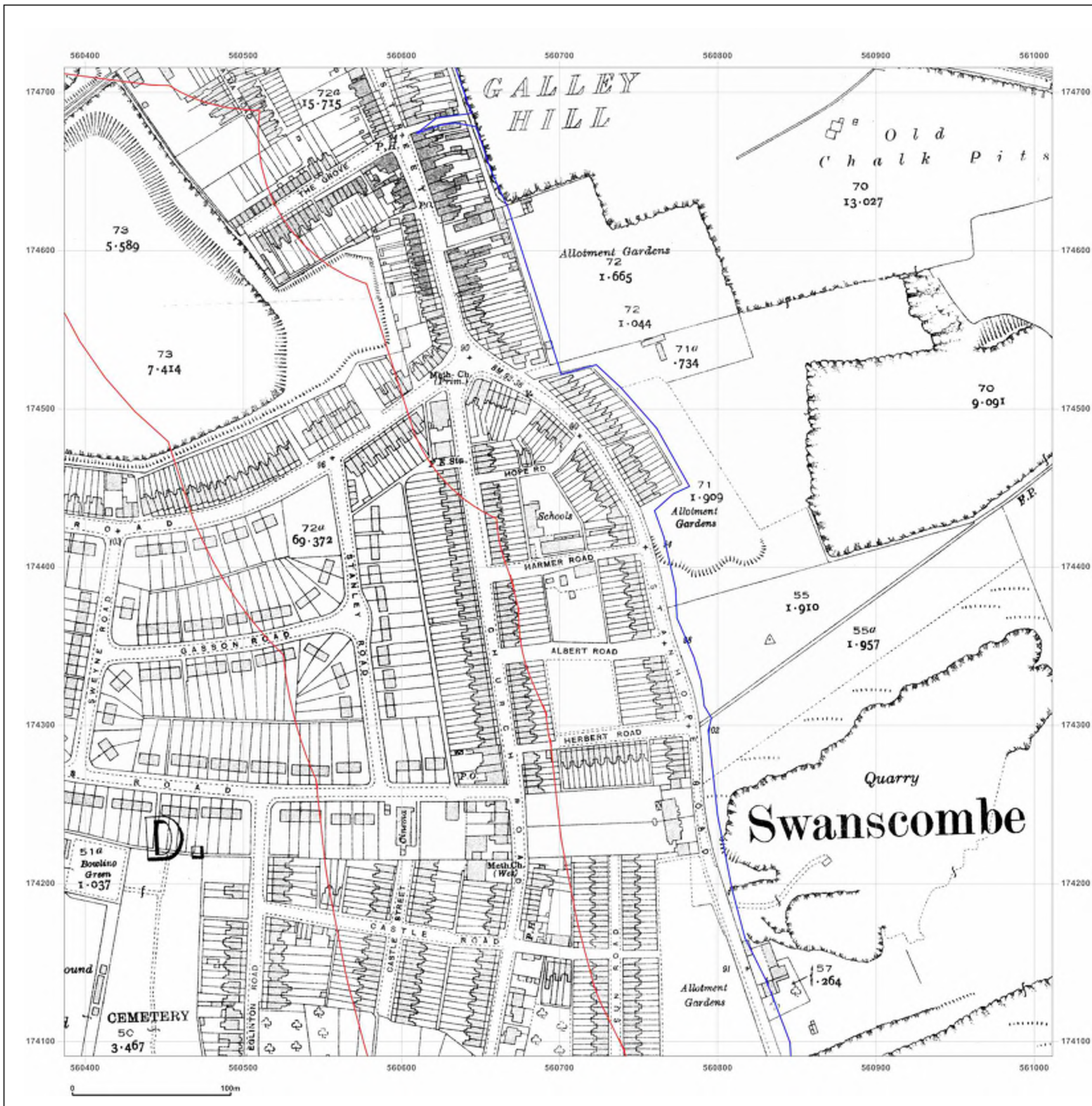


Produced by  
 Groundsure Insights  
 T: 08444 159000  
 E: [info@groundsure.com](mailto:info@groundsure.com)  
 W: [www.groundsure.com](http://www.groundsure.com)

© Crown copyright and database rights 2018 Ordnance Survey 100035207

Production date: 22 July 2020

Map legend available at:  
[www.groundsure.com/sites/default/files/groundsure\\_legend.pdf](http://www.groundsure.com/sites/default/files/groundsure_legend.pdf)



**Site Details:**

London resort

**Client Ref:** London Resort  
**Report Ref:** GSIP-2020-10332-1119\_LS\_5\_5  
**Grid Ref:** 560699, 174403

**Map Name:** County Series

**Map date:** 1938-1939

**Scale:** 1:2,500

**Printed at:** 1:2,500



Surveyed 1939  
 Revised 1939  
 Edition N/A  
 Copyright N/A  
 Levelled N/A

Surveyed 1938  
 Revised 1938  
 Edition N/A  
 Copyright N/A  
 Levelled N/A

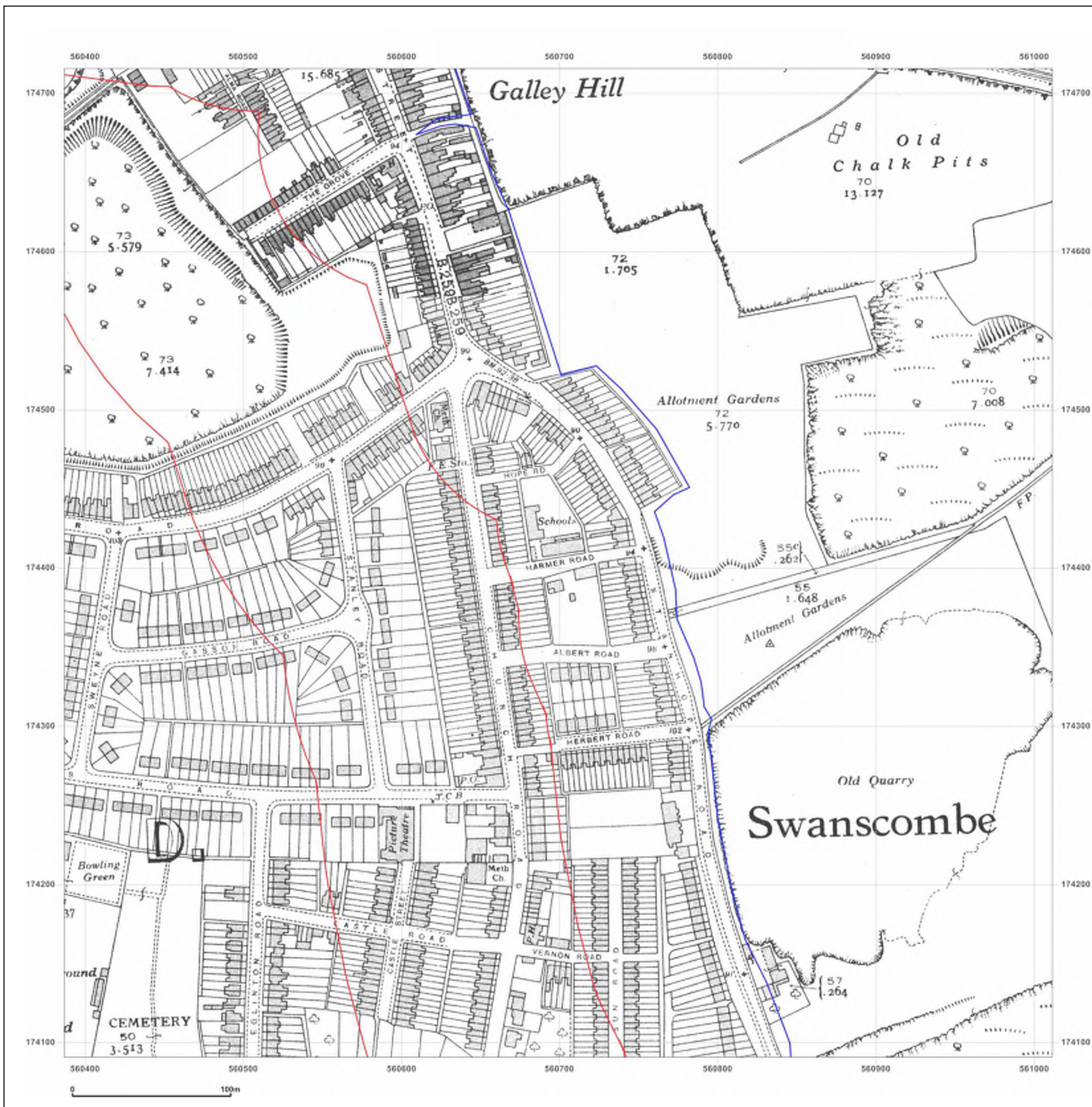


Produced by  
 Groundsure Insights  
 T: 08444 159000  
 E: [info@groundsure.com](mailto:info@groundsure.com)  
 W: [www.groundsure.com](http://www.groundsure.com)

© Crown copyright and database rights 2018 Ordnance Survey 100035207

Production date: 22 July 2020

Map legend available at:  
[www.groundsure.com/sites/default/files/groundsure\\_legend.pdf](http://www.groundsure.com/sites/default/files/groundsure_legend.pdf)



**Site Details:**

London resort

**Client Ref:** London Resort  
**Report Ref:** GSIP-2020-10332-1119\_LS\_5\_5  
**Grid Ref:** 560699, 174403

**Map Name:** National Grid

**Map date:** 1952

**Scale:** 1:2,500

**Printed at:** 1:2,500



Surveyed 1952  
 Revised 1952  
 Edition N/A  
 Copyright N/A  
 Levelled 1952

Surveyed 1952  
 Revised 1952  
 Edition 1954  
 Copyright N/A  
 Levelled 1952



Produced by  
 Groundsure Insights  
 T: 08444 159000  
 E: [info@groundsure.com](mailto:info@groundsure.com)  
 W: [www.groundsure.com](http://www.groundsure.com)

© Crown copyright and database rights 2018 Ordnance Survey 100035207

Production date: 22 July 2020

Map legend available at:  
[www.groundsure.com/sites/default/files/groundsure\\_legend.pdf](http://www.groundsure.com/sites/default/files/groundsure_legend.pdf)



**Site Details:**

London resort

**Client Ref:** London Resort  
**Report Ref:** GSIP-2020-10332-1119\_LS\_5\_6  
**Grid Ref:** 560699, 175029

**Map Name:** County Series

**Map date:** 1865

**Scale:** 1:2,500

**Printed at:** 1:2,500



Surveyed 1865  
 Revised 1865  
 Edition N/A  
 Copyright N/A  
 Levelled N/A

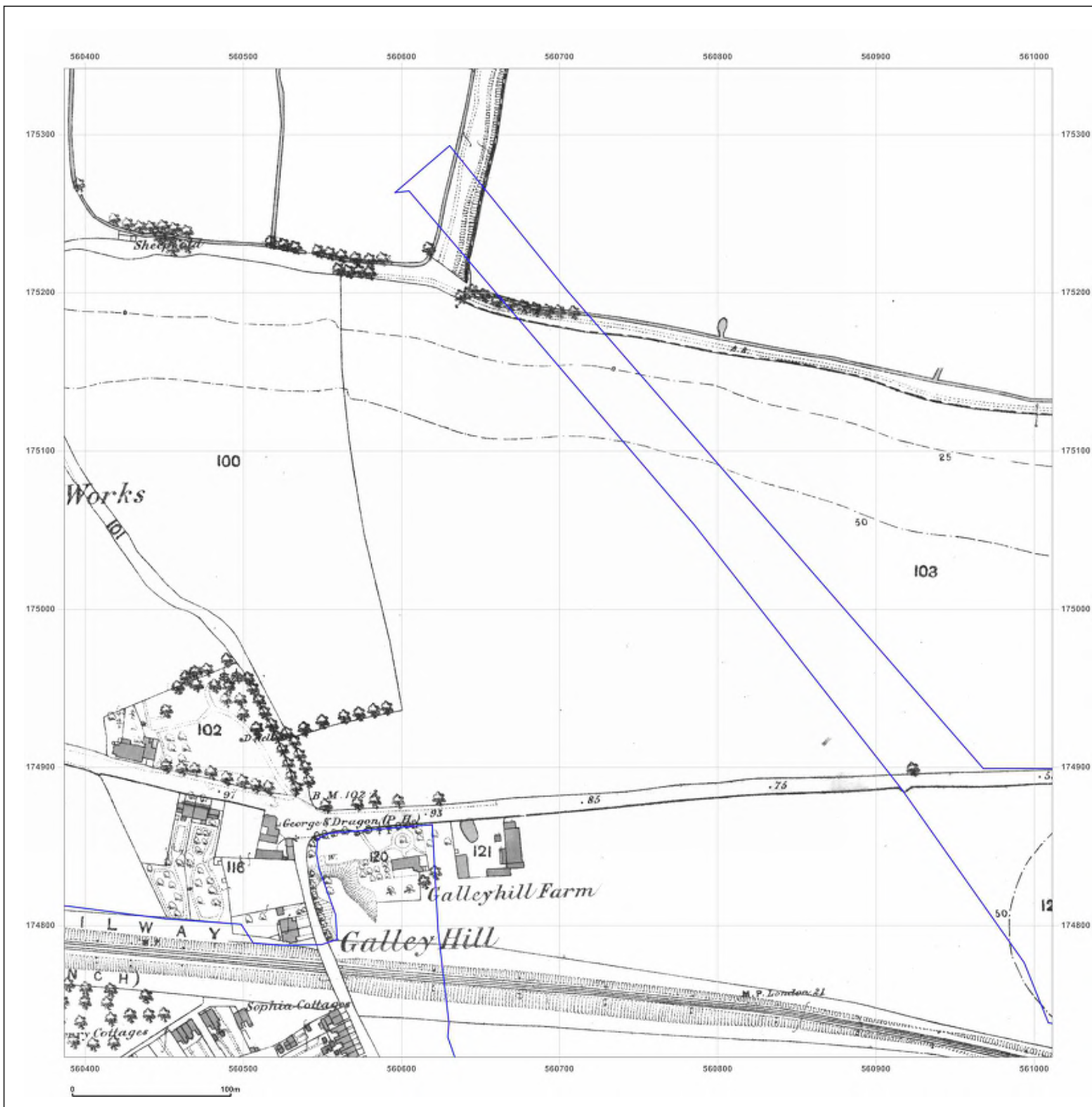


Produced by  
 Groundsure Insights  
 T: 08444 159000  
 E: [info@groundsure.com](mailto:info@groundsure.com)  
 W: [www.groundsure.com](http://www.groundsure.com)

© Crown copyright and database rights 2018 Ordnance Survey 100035207

Production date: 22 July 2020

Map legend available at:  
[www.groundsure.com/sites/default/files/groundsure\\_legend.pdf](http://www.groundsure.com/sites/default/files/groundsure_legend.pdf)



**Site Details:**

London resort

**Client Ref:** London Resort  
**Report Ref:** GSIP-2020-10332-1119\_LS\_5\_6  
**Grid Ref:** 560699, 175029

**Map Name:** County Series

**Map date:** 1865

**Scale:** 1:2,500

**Printed at:** 1:2,500



Surveyed 1865  
 Revised 1865  
 Edition N/A  
 Copyright N/A  
 Levelled N/A

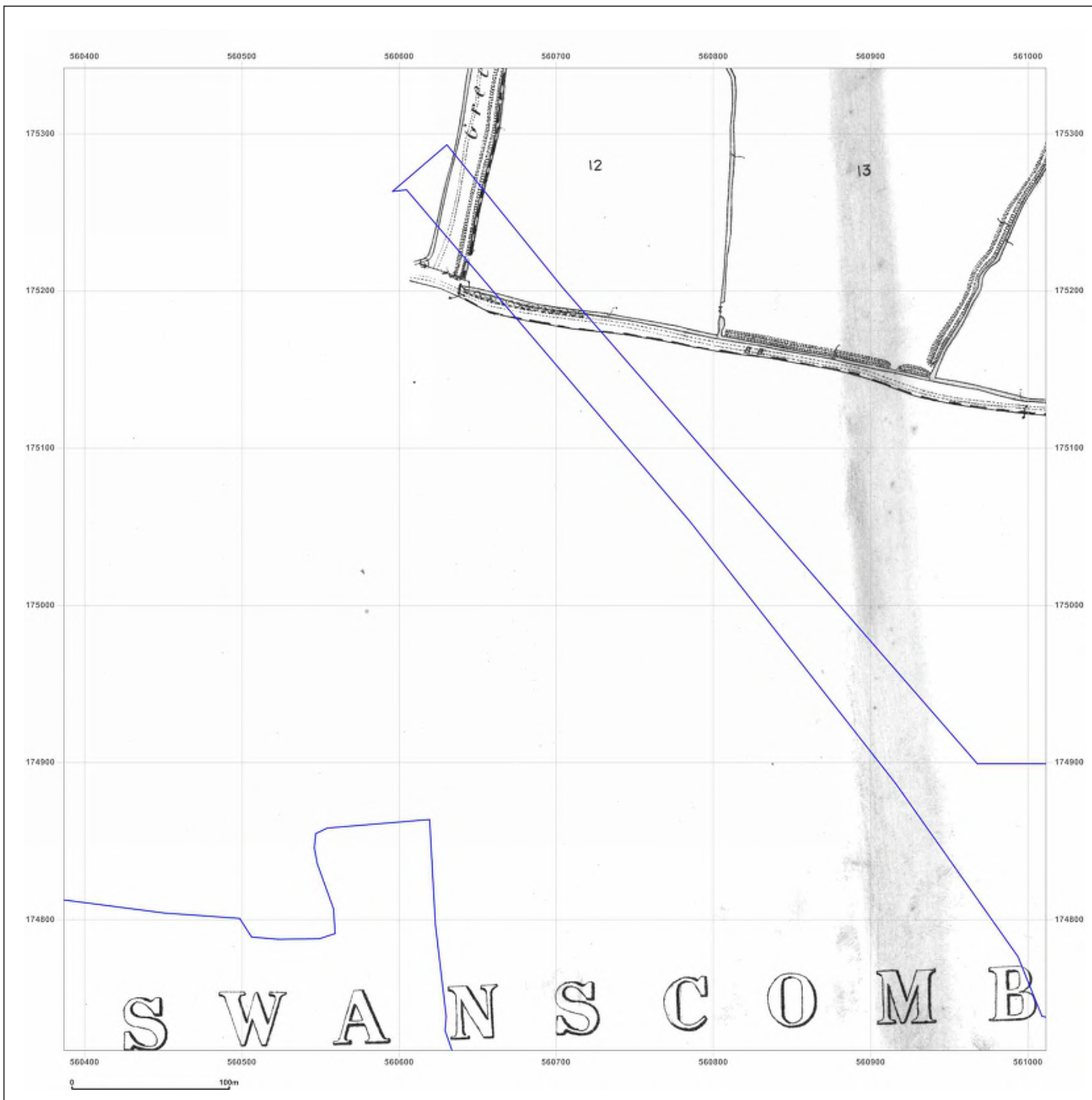


Produced by  
 Groundsure Insights  
 T: 08444 159000  
 E: [info@groundsure.com](mailto:info@groundsure.com)  
 W: [www.groundsure.com](http://www.groundsure.com)

© Crown copyright and database rights 2018 Ordnance Survey 100035207

Production date: 22 July 2020

Map legend available at:  
[www.groundsure.com/sites/default/files/groundsure\\_legend.pdf](http://www.groundsure.com/sites/default/files/groundsure_legend.pdf)



**Site Details:**

London resort

**Client Ref:** London Resort  
**Report Ref:** GSIP-2020-10332-1119\_LS\_5\_6  
**Grid Ref:** 560699, 175029

**Map Name:** County Series

**Map date:** 1872

**Scale:** 1:2,500

**Printed at:** 1:2,500



Surveyed 1872  
 Revised 1872  
 Edition N/A  
 Copyright N/A  
 Levelled N/A

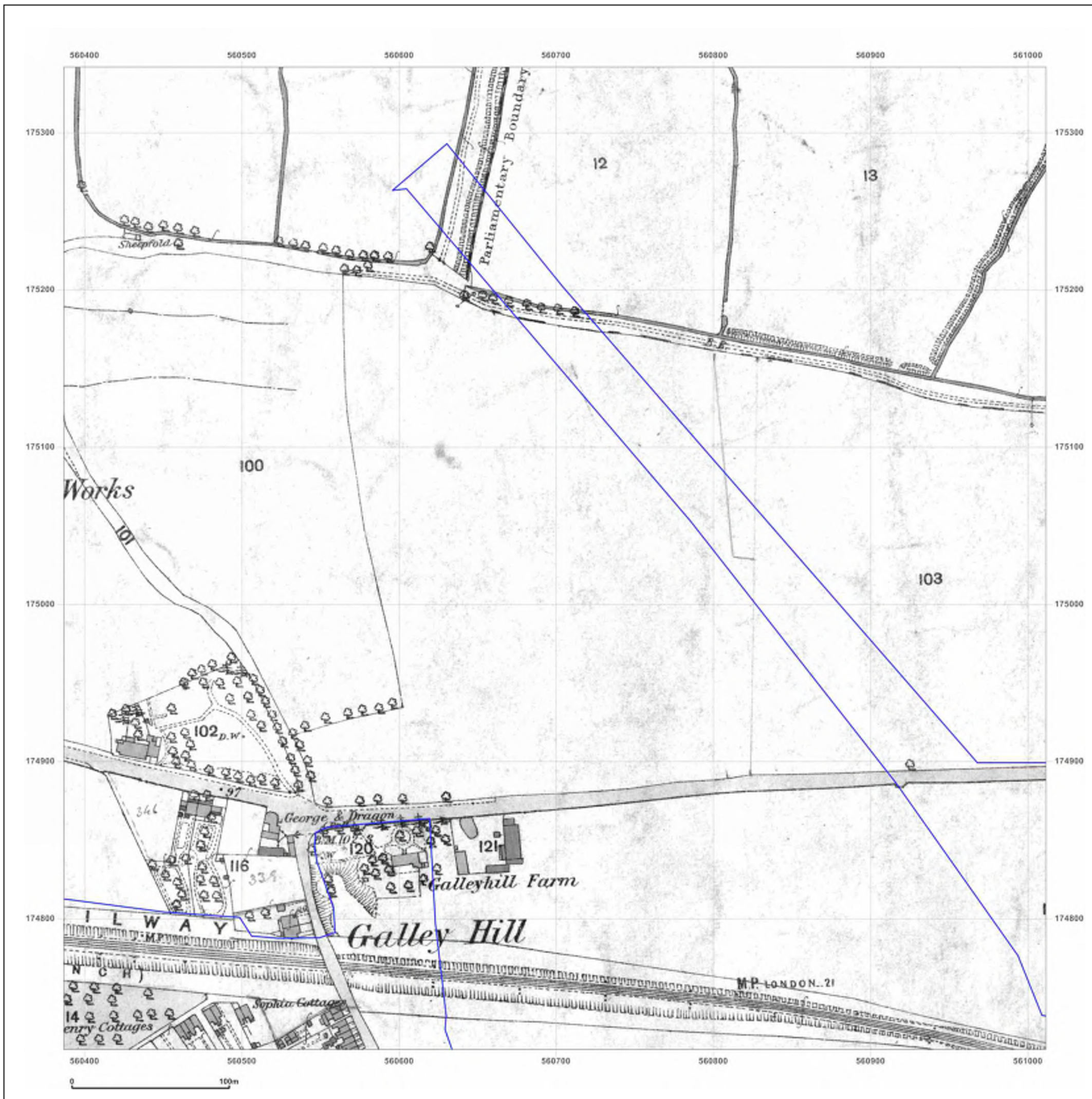


Produced by  
 Groundsure Insights  
 T: 08444 159000  
 E: [info@groundsure.com](mailto:info@groundsure.com)  
 W: [www.groundsure.com](http://www.groundsure.com)

© Crown copyright and database rights 2018 Ordnance Survey 100035207

Production date: 22 July 2020

Map legend available at:  
[www.groundsure.com/sites/default/files/groundsure\\_legend.pdf](http://www.groundsure.com/sites/default/files/groundsure_legend.pdf)



**Site Details:**

London resort

**Client Ref:** London Resort  
**Report Ref:** GSIP-2020-10332-1119\_LS\_5\_6  
**Grid Ref:** 560699, 175029

**Map Name:** County Series

**Map date:** 1897

**Scale:** 1:2,500

**Printed at:** 1:2,500



Surveyed 1897  
 Revised 1897  
 Edition N/A  
 Copyright N/A  
 Levelled N/A

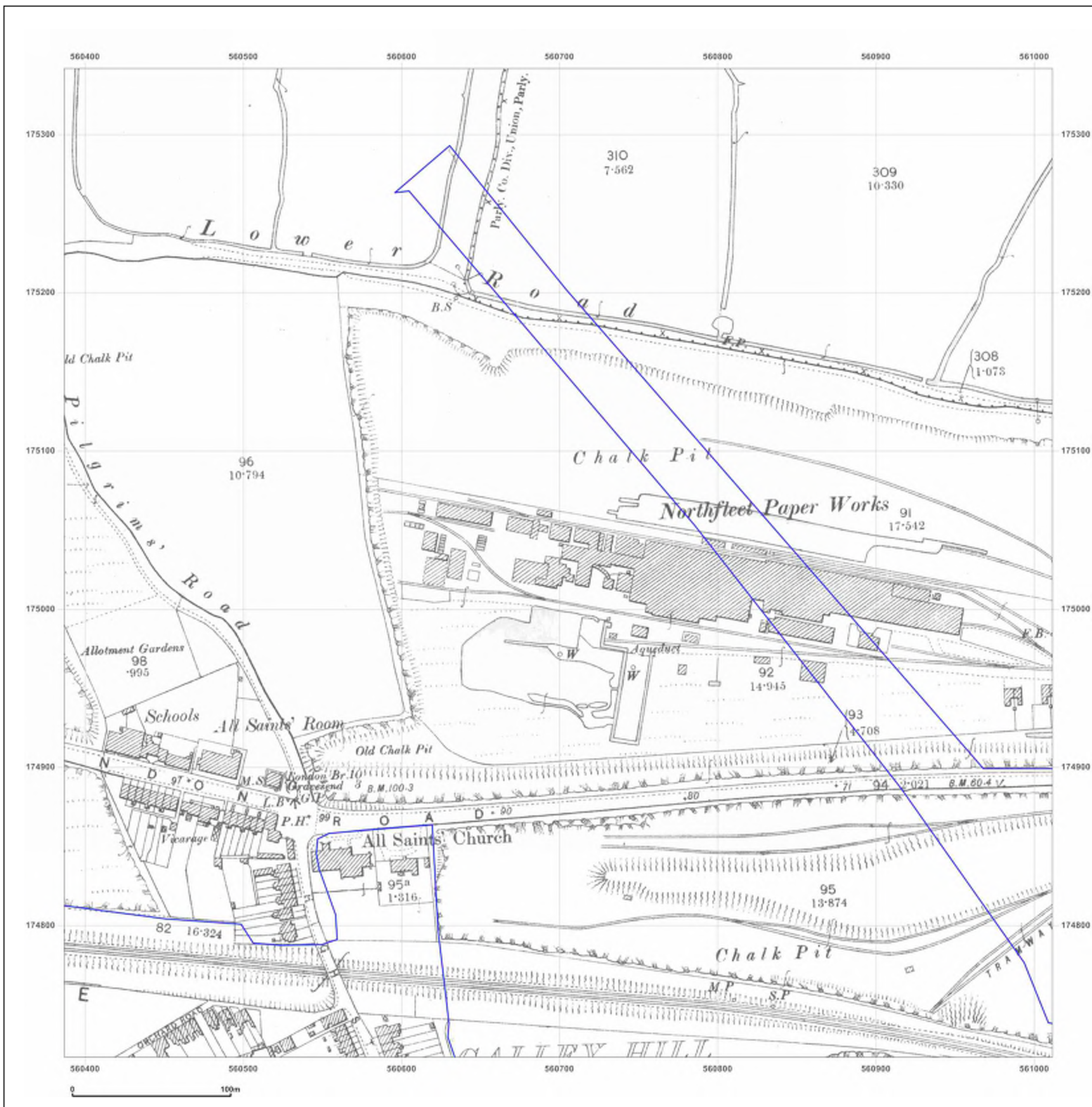


Produced by  
 Groundsure Insights  
 T: 08444 159000  
 E: [info@groundsure.com](mailto:info@groundsure.com)  
 W: [www.groundsure.com](http://www.groundsure.com)

© Crown copyright and database rights 2018 Ordnance Survey 100035207

Production date: 22 July 2020

Map legend available at:  
[www.groundsure.com/sites/default/files/groundsure\\_legend.pdf](http://www.groundsure.com/sites/default/files/groundsure_legend.pdf)



**Site Details:**

London resort

**Client Ref:** London Resort  
**Report Ref:** GSIP-2020-10332-1119\_LS\_5\_6  
**Grid Ref:** 560699, 175029

**Map Name:** County Series

**Map date:** 1909

**Scale:** 1:2,500

**Printed at:** 1:2,500



Surveyed 1864  
 Revised 1907  
 Edition 1909  
 Copyright N/A  
 Levelled N/A

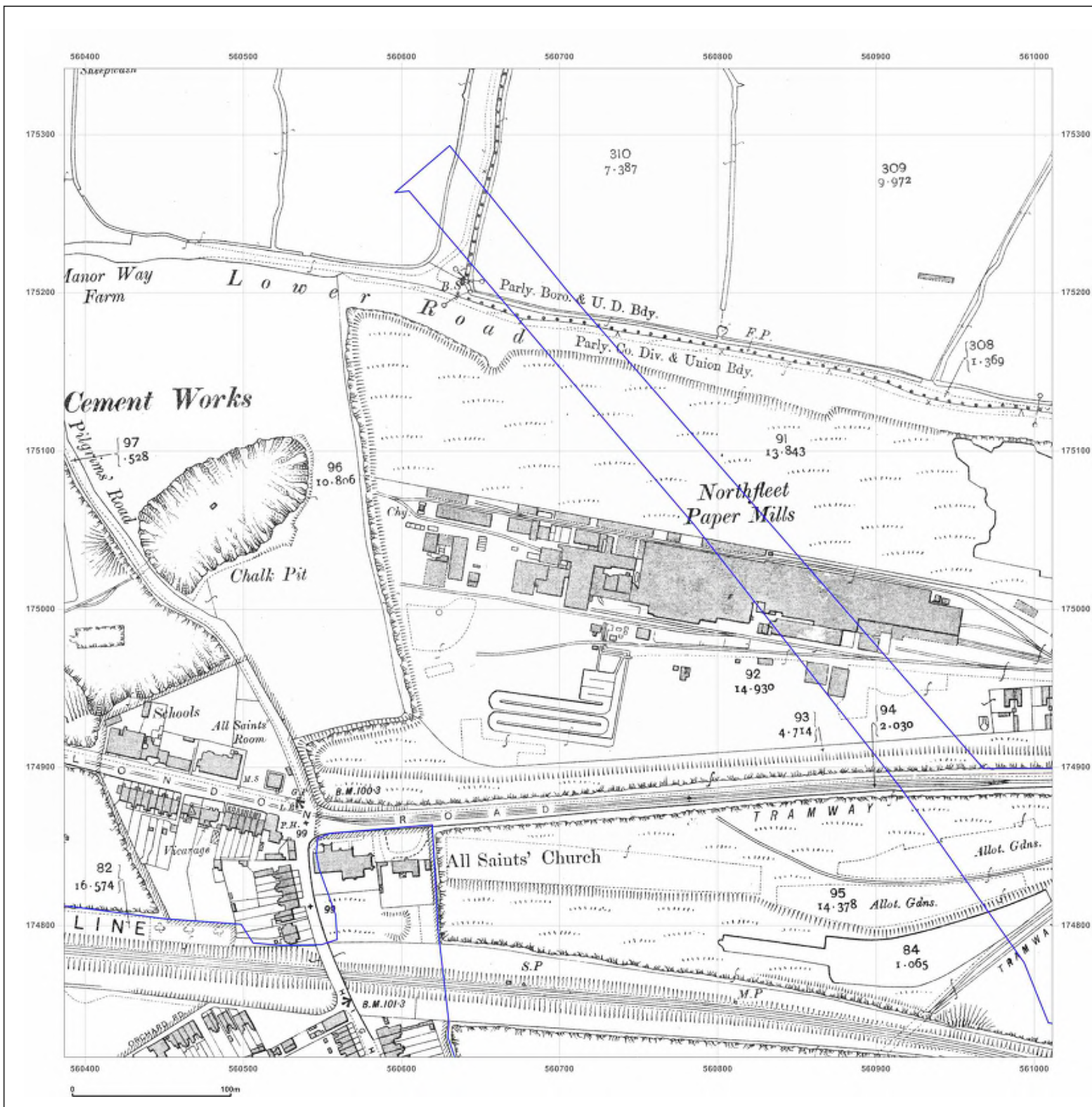


Produced by  
 Groundsure Insights  
 T: 08444 159000  
 E: [info@groundsure.com](mailto:info@groundsure.com)  
 W: [www.groundsure.com](http://www.groundsure.com)

© Crown copyright and database rights 2018 Ordnance Survey 100035207

Production date: 22 July 2020

Map legend available at:  
[www.groundsure.com/sites/default/files/groundsure\\_legend.pdf](http://www.groundsure.com/sites/default/files/groundsure_legend.pdf)





**Site Details:**

London resort

**Client Ref:** London Resort  
**Report Ref:** GSIP-2020-10332-1119\_LS\_5\_6  
**Grid Ref:** 560699, 175029

**Map Name:** County Series

**Map date:** 1932

**Scale:** 1:2,500

**Printed at:** 1:2,500



Surveyed 1932  
 Revised 1932  
 Edition N/A  
 Copyright N/A  
 Levelled N/A

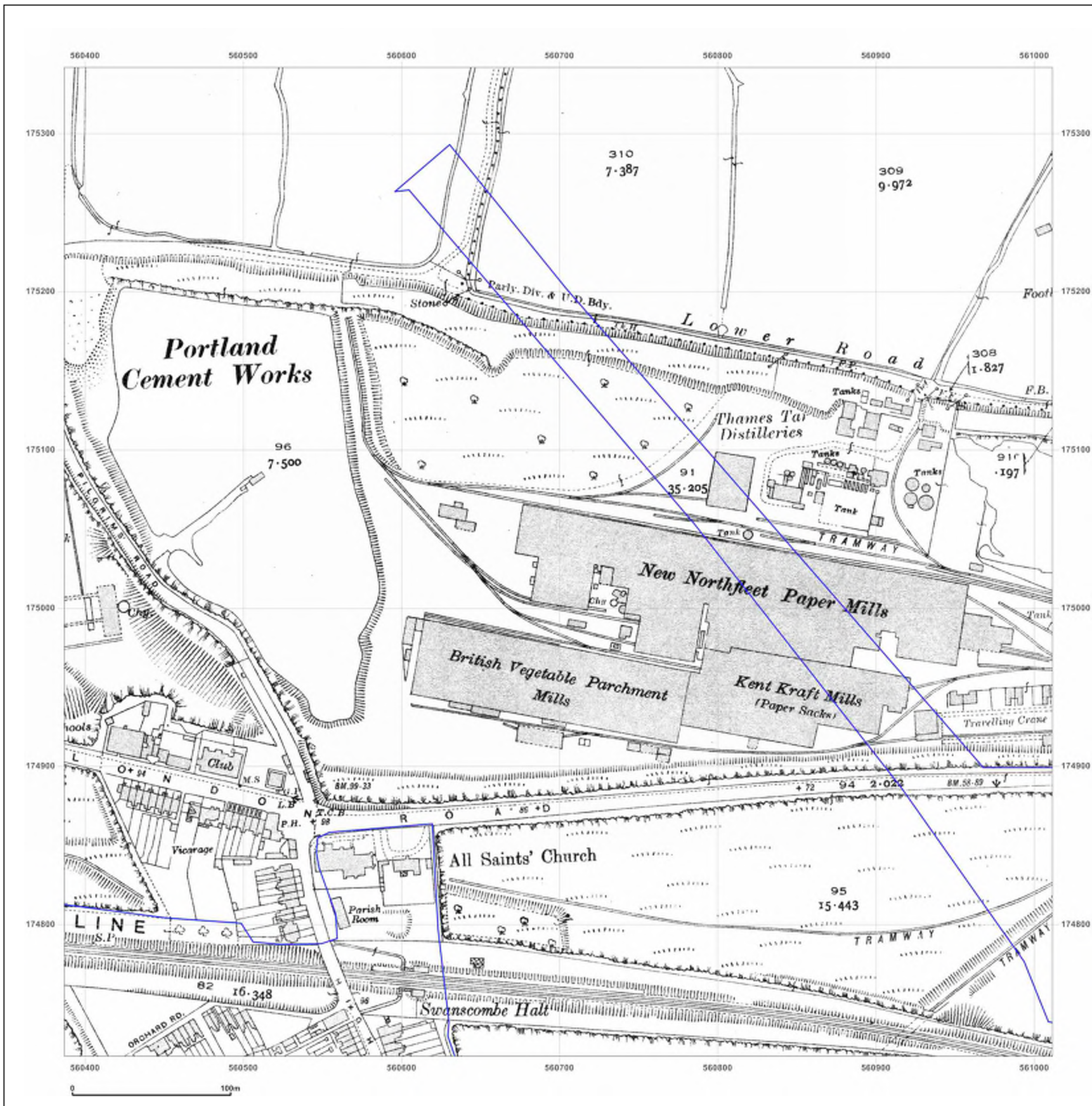


Produced by  
 Groundsure Insights  
 T: 08444 159000  
 E: [info@groundsure.com](mailto:info@groundsure.com)  
 W: [www.groundsure.com](http://www.groundsure.com)

© Crown copyright and database rights 2018 Ordnance Survey 100035207

Production date: 22 July 2020

Map legend available at:  
[www.groundsure.com/sites/default/files/groundsure\\_legend.pdf](http://www.groundsure.com/sites/default/files/groundsure_legend.pdf)



**Site Details:**

London resort

**Client Ref:** London Resort  
**Report Ref:** GSIP-2020-10332-1119\_LS\_5\_6  
**Grid Ref:** 560699, 175029

**Map Name:** County Series

**Map date:** 1939

**Scale:** 1:2,500

**Printed at:** 1:2,500



Surveyed 1939  
 Revised 1939  
 Edition N/A  
 Copyright N/A  
 Levelled N/A

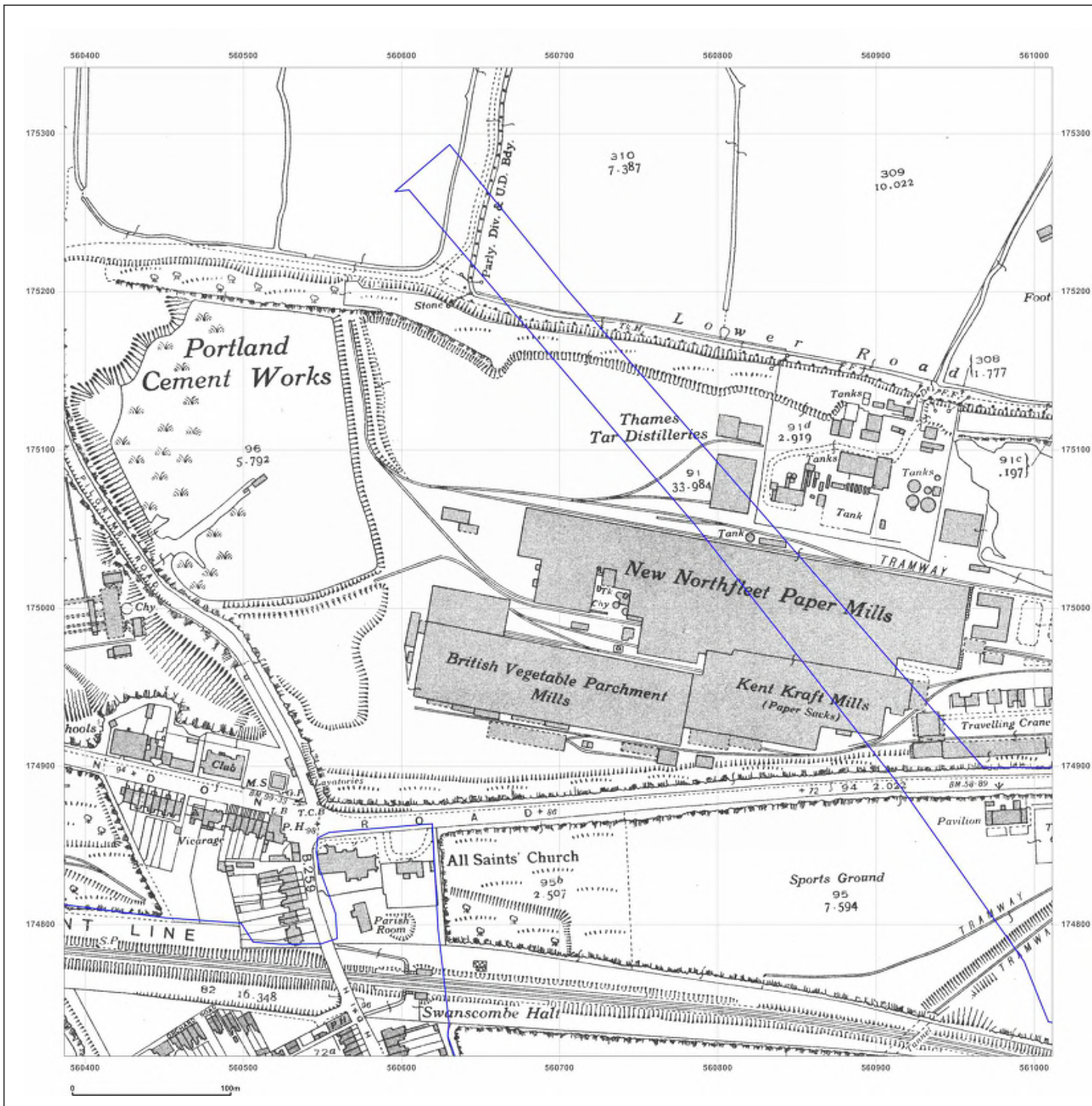


Produced by  
 Groundsure Insights  
 T: 08444 159000  
 E: [info@groundsure.com](mailto:info@groundsure.com)  
 W: [www.groundsure.com](http://www.groundsure.com)

© Crown copyright and database rights 2018 Ordnance Survey 100035207

Production date: 22 July 2020

Map legend available at:  
[www.groundsure.com/sites/default/files/groundsure\\_legend.pdf](http://www.groundsure.com/sites/default/files/groundsure_legend.pdf)



**Site Details:**

London resort

**Client Ref:** London Resort  
**Report Ref:** GSIP-2020-10332-1119\_LS\_5\_6  
**Grid Ref:** 560699, 175029

**Map Name:** National Grid

**Map date:** 1952

**Scale:** 1:2,500

**Printed at:** 1:2,500



Surveyed 1952  
 Revised 1952  
 Edition N/A  
 Copyright N/A  
 Levelled 1952

Surveyed 1952  
 Revised 1952  
 Edition 1954  
 Copyright N/A  
 Levelled 1952



Produced by  
 Groundsure Insights  
 T: 08444 159000  
 E: [info@groundsure.com](mailto:info@groundsure.com)  
 W: [www.groundsure.com](http://www.groundsure.com)

© Crown copyright and database rights 2018 Ordnance Survey 100035207

Production date: 22 July 2020

Map legend available at:  
[www.groundsure.com/sites/default/files/groundsure\\_legend.pdf](http://www.groundsure.com/sites/default/files/groundsure_legend.pdf)

**Site Details:**

London resort

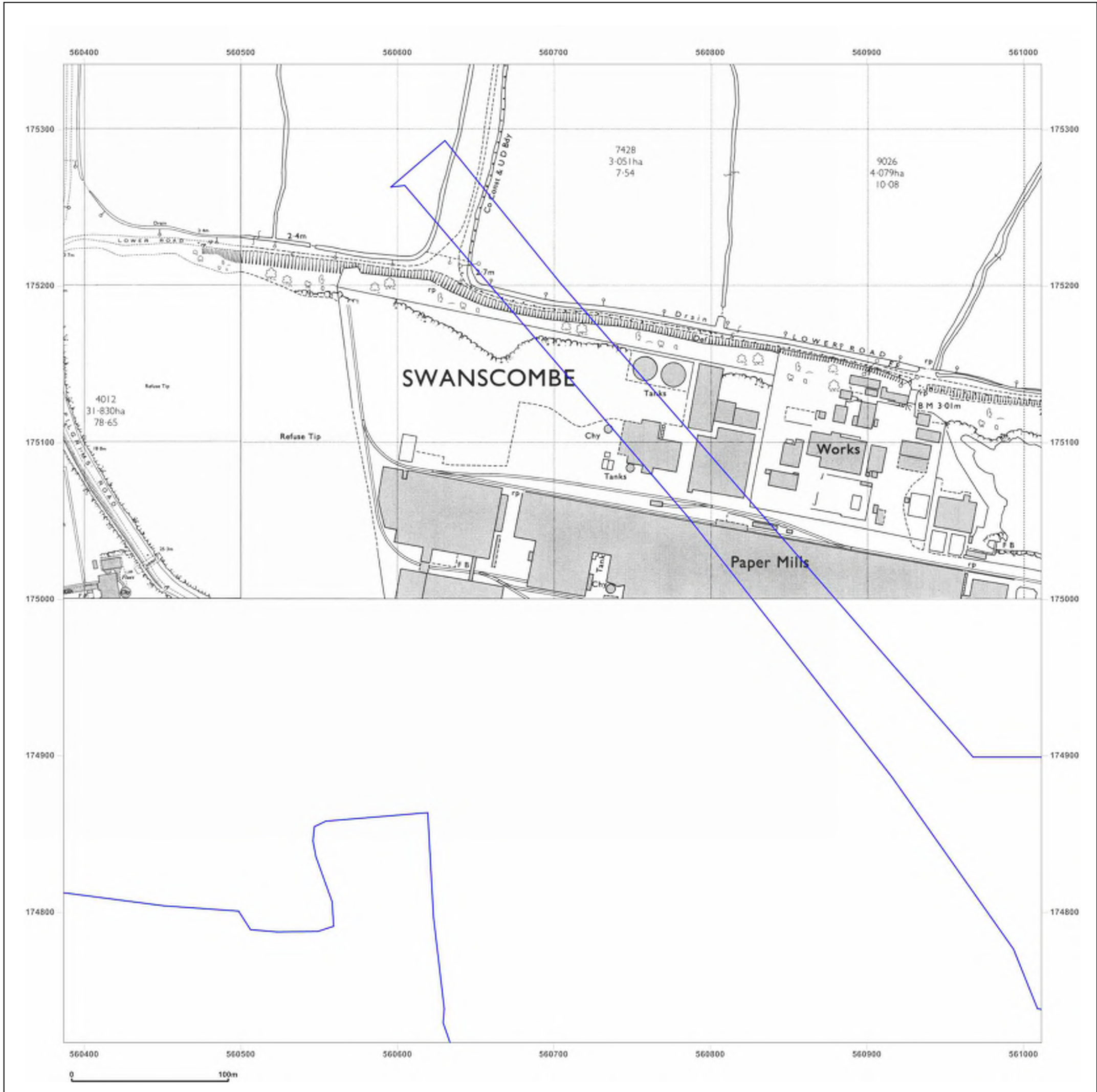
**Client Ref:** London Resort  
**Report Ref:** GSIP-2020-10332-1119\_LS\_5\_6  
**Grid Ref:** 560699, 175029

**Map Name:** National Grid

**Map date:** 1970

**Scale:** 1:2,500

**Printed at:** 1:2,500



Surveyed 1952  
 Revised 1970  
 Edition N/A  
 Copyright 1971  
 Levelled 1952



Produced by  
 Groundsure Insights  
 T: 08444 159000  
 E: [info@groundsure.com](mailto:info@groundsure.com)  
 W: [www.groundsure.com](http://www.groundsure.com)

© Crown copyright and database rights 2018 Ordnance Survey 100035207

Production date: 22 July 2020

Map legend available at:  
[www.groundsure.com/sites/default/files/groundsure\\_legend.pdf](http://www.groundsure.com/sites/default/files/groundsure_legend.pdf)

**Site Details:**

London resort

**Client Ref:** London Resort  
**Report Ref:** GSIP-2020-10332-1119\_LS\_5\_6  
**Grid Ref:** 560699, 175029

**Map Name:** National Grid

**Map date:** 1984-1989

**Scale:** 1:2,500

**Printed at:** 1:2,500



<ul style="list-style-type: none"> <li>• Surveyed 1952</li> <li>• Revised 1984</li> <li>• Edition N/A</li> <li>• Copyright 1984</li> <li>• Levelled 1952</li> </ul>	<ul style="list-style-type: none"> <li>• Surveyed N/A</li> <li>• Revised N/A</li> <li>• Edition N/A</li> <li>• Copyright 1989</li> <li>• Levelled 1983</li> </ul>
---	---

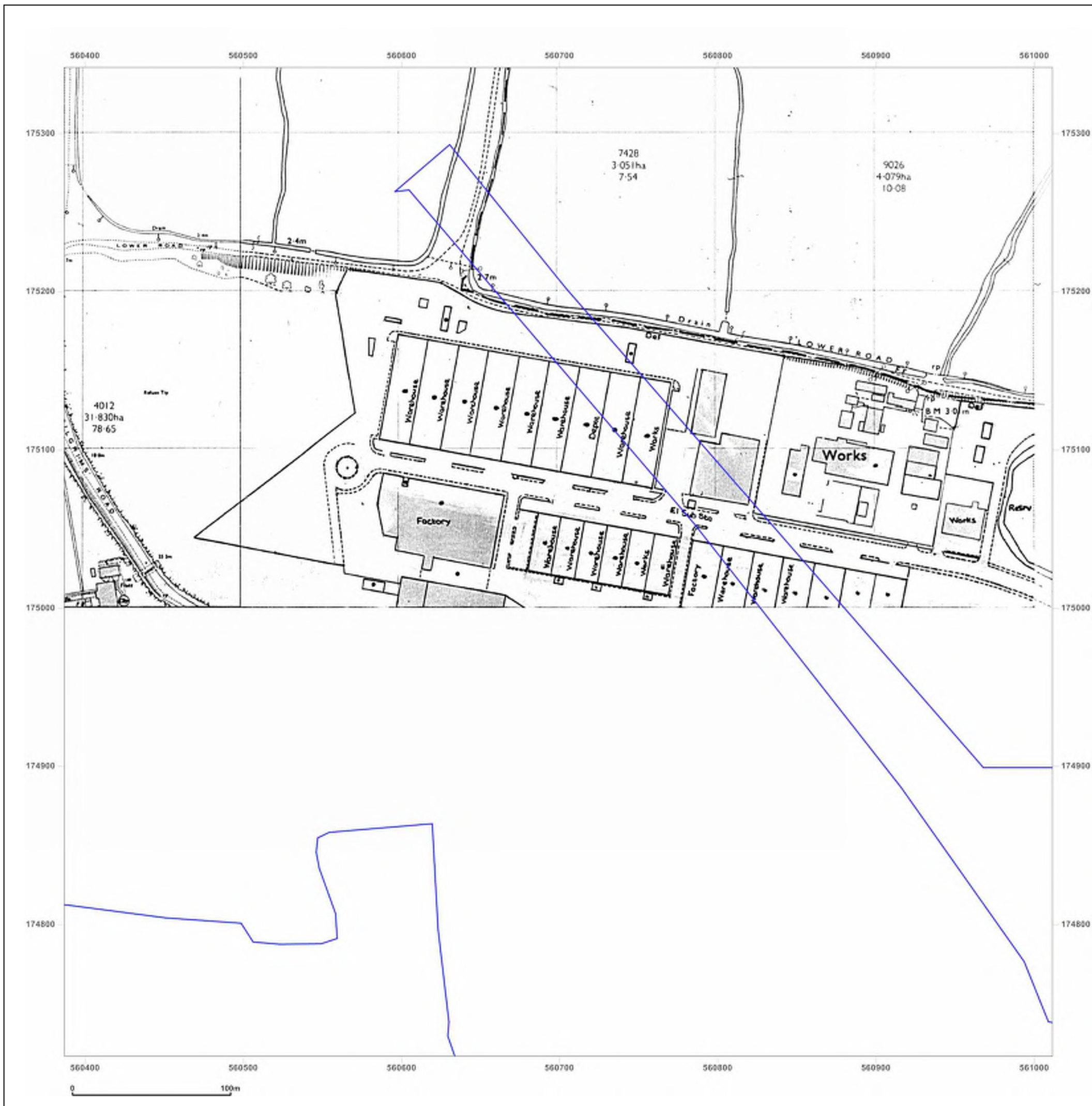


Produced by  
 Groundsure Insights  
 T: 08444 159000  
 E: [info@groundsure.com](mailto:info@groundsure.com)  
 W: [www.groundsure.com](http://www.groundsure.com)

© Crown copyright and database rights 2018 Ordnance Survey 100035207

Production date: 22 July 2020

Map legend available at:  
[www.groundsure.com/sites/default/files/groundsure\\_legend.pdf](http://www.groundsure.com/sites/default/files/groundsure_legend.pdf)



**Site Details:**

London resort

**Client Ref:** London Resort  
**Report Ref:** GSIP-2020-10332-1119\_LS\_5\_7  
**Grid Ref:** 560699, 175654

**Map Name:** County Series

**Map date:** 1865

**Scale:** 1:2,500

**Printed at:** 1:2,500



Surveyed 1865  
 Revised 1865  
 Edition N/A  
 Copyright N/A  
 Levelled N/A

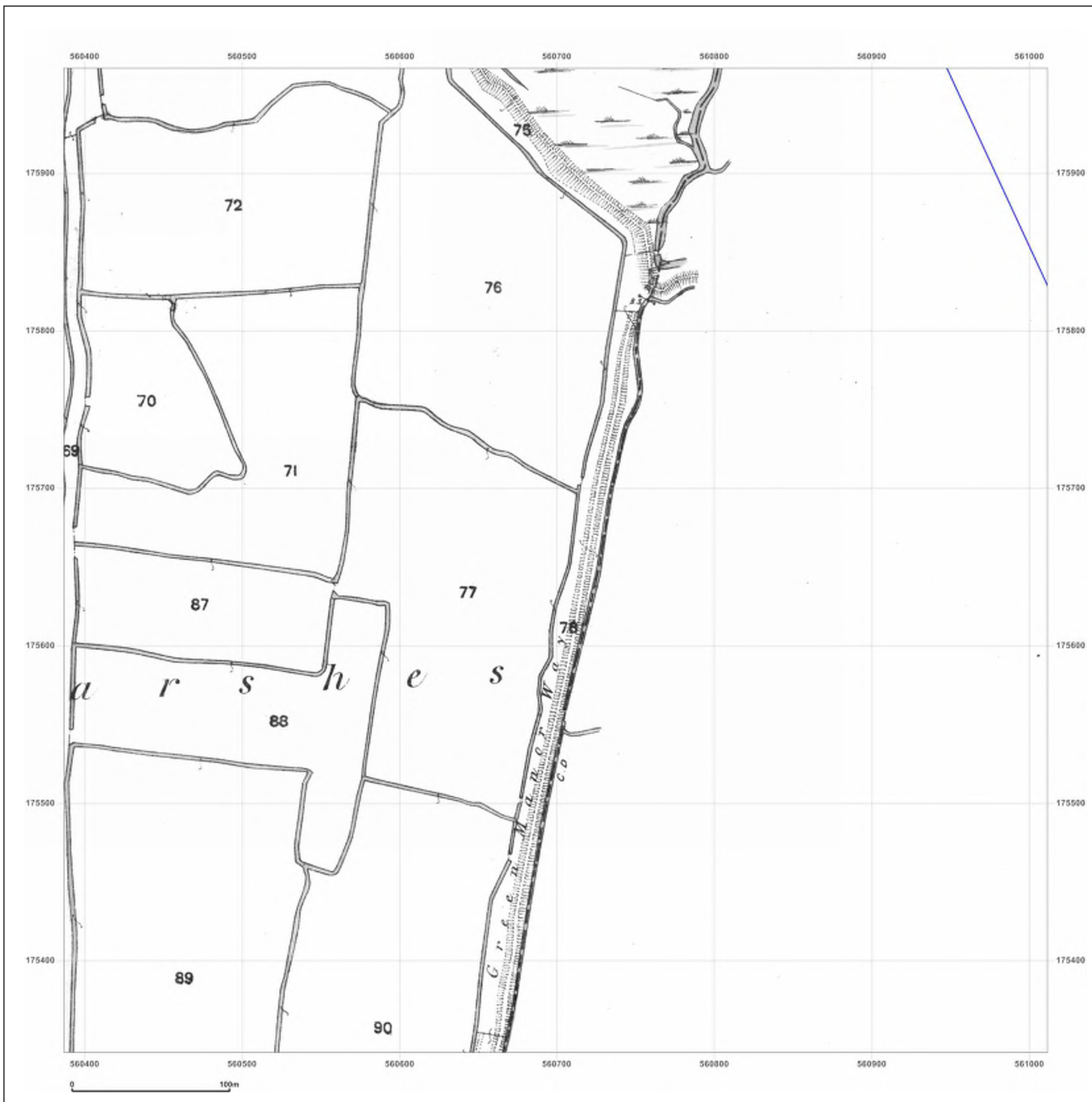


Produced by  
 Groundsure Insights  
 T: 08444 159000  
 E: [info@groundsure.com](mailto:info@groundsure.com)  
 W: [www.groundsure.com](http://www.groundsure.com)

© Crown copyright and database rights 2018 Ordnance Survey 100035207

Production date: 22 July 2020

Map legend available at:  
[www.groundsure.com/sites/default/files/groundsure\\_legend.pdf](http://www.groundsure.com/sites/default/files/groundsure_legend.pdf)



**Site Details:**

London resort

**Client Ref:** London Resort  
**Report Ref:** GSIP-2020-10332-1119\_LS\_5\_7  
**Grid Ref:** 560699, 175654

**Map Name:** County Series

**Map date:** 1865

**Scale:** 1:2,500

**Printed at:** 1:2,500



Surveyed 1865  
 Revised 1865  
 Edition N/A  
 Copyright N/A  
 Levelled N/A

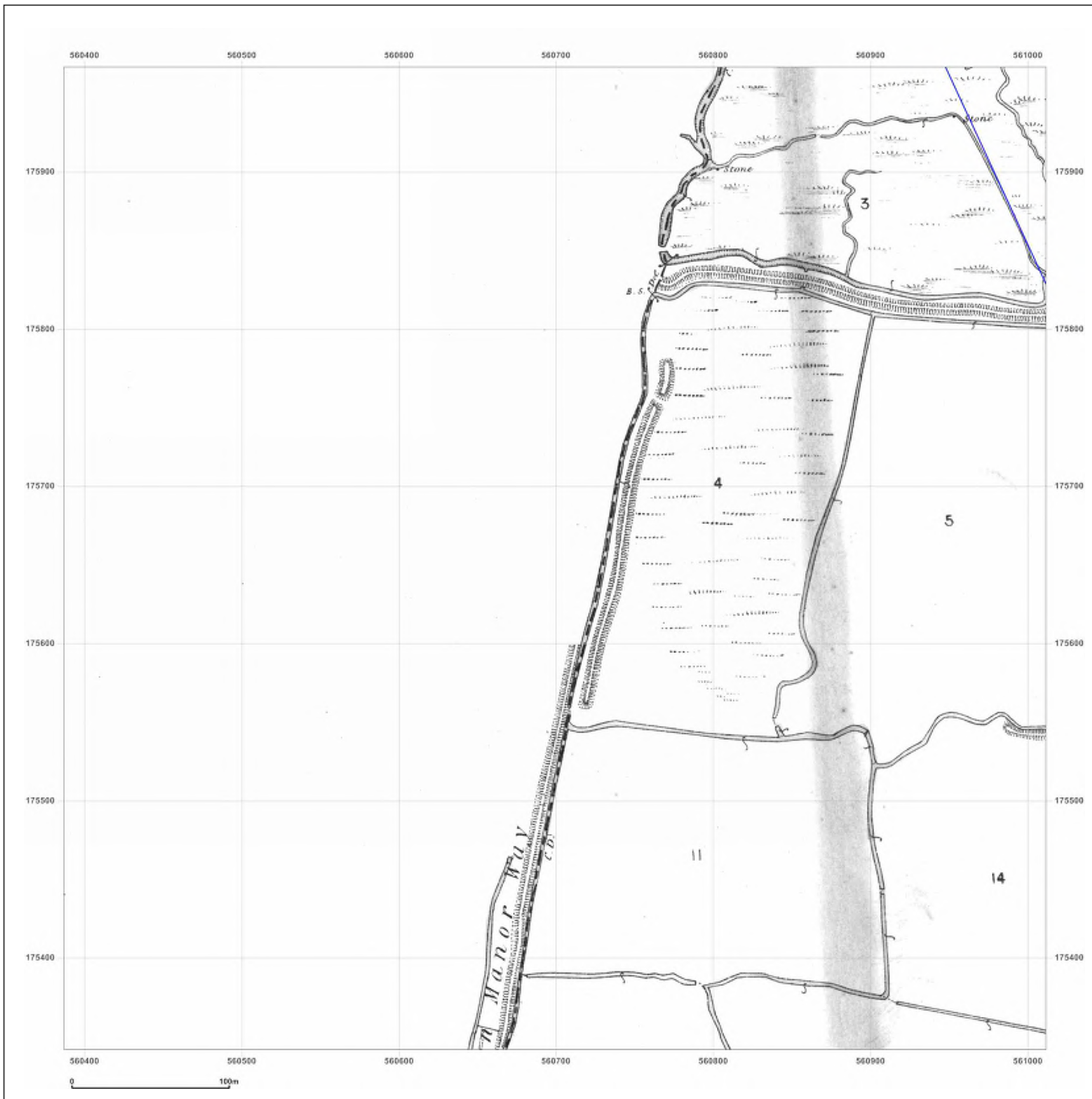


Produced by  
 Groundsure Insights  
 T: 08444 159000  
 E: [info@groundsure.com](mailto:info@groundsure.com)  
 W: [www.groundsure.com](http://www.groundsure.com)

© Crown copyright and database rights 2018 Ordnance Survey 100035207

Production date: 22 July 2020

Map legend available at:  
[www.groundsure.com/sites/default/files/groundsure\\_legend.pdf](http://www.groundsure.com/sites/default/files/groundsure_legend.pdf)



**Site Details:**

London resort

**Client Ref:** London Resort  
**Report Ref:** GSIP-2020-10332-1119\_LS\_5\_7  
**Grid Ref:** 560699, 175654


**Map Name:** County Series

**Map date:** 1872

**Scale:** 1:2,500

**Printed at:** 1:2,500





Surveyed 1872  
 Revised 1872  
 Edition N/A  
 Copyright N/A  
 Levelled N/A



Produced by  
 Groundsure Insights  
 T: 08444 159000  
 E: [info@groundsure.com](mailto:info@groundsure.com)  
 W: [www.groundsure.com](http://www.groundsure.com)

© Crown copyright and database rights 2018 Ordnance Survey 100035207

Production date: 22 July 2020

Map legend available at:  
[www.groundsure.com/sites/default/files/groundsure\\_legend.pdf](http://www.groundsure.com/sites/default/files/groundsure_legend.pdf)



**Site Details:**

London resort

**Client Ref:** London Resort  
**Report Ref:** GSIP-2020-10332-1119\_LS\_5\_7  
**Grid Ref:** 560699, 175654

**Map Name:** County Series

**Map date:** 1897

**Scale:** 1:2,500

**Printed at:** 1:2,500



Surveyed 1897  
 Revised 1897  
 Edition N/A  
 Copyright N/A  
 Levelled N/A



Produced by  
 Groundsure Insights  
 T: 08444 159000  
 E: [info@groundsure.com](mailto:info@groundsure.com)  
 W: [www.groundsure.com](http://www.groundsure.com)

© Crown copyright and database rights 2018 Ordnance Survey 100035207

Production date: 22 July 2020

Map legend available at:  
[www.groundsure.com/sites/default/files/groundsure\\_legend.pdf](http://www.groundsure.com/sites/default/files/groundsure_legend.pdf)



**Site Details:**

London resort


**Client Ref:** London Resort  
**Report Ref:** GSIP-2020-10332-1119\_LS\_5\_7  
**Grid Ref:** 560699, 175654

**Map Name:** County Series

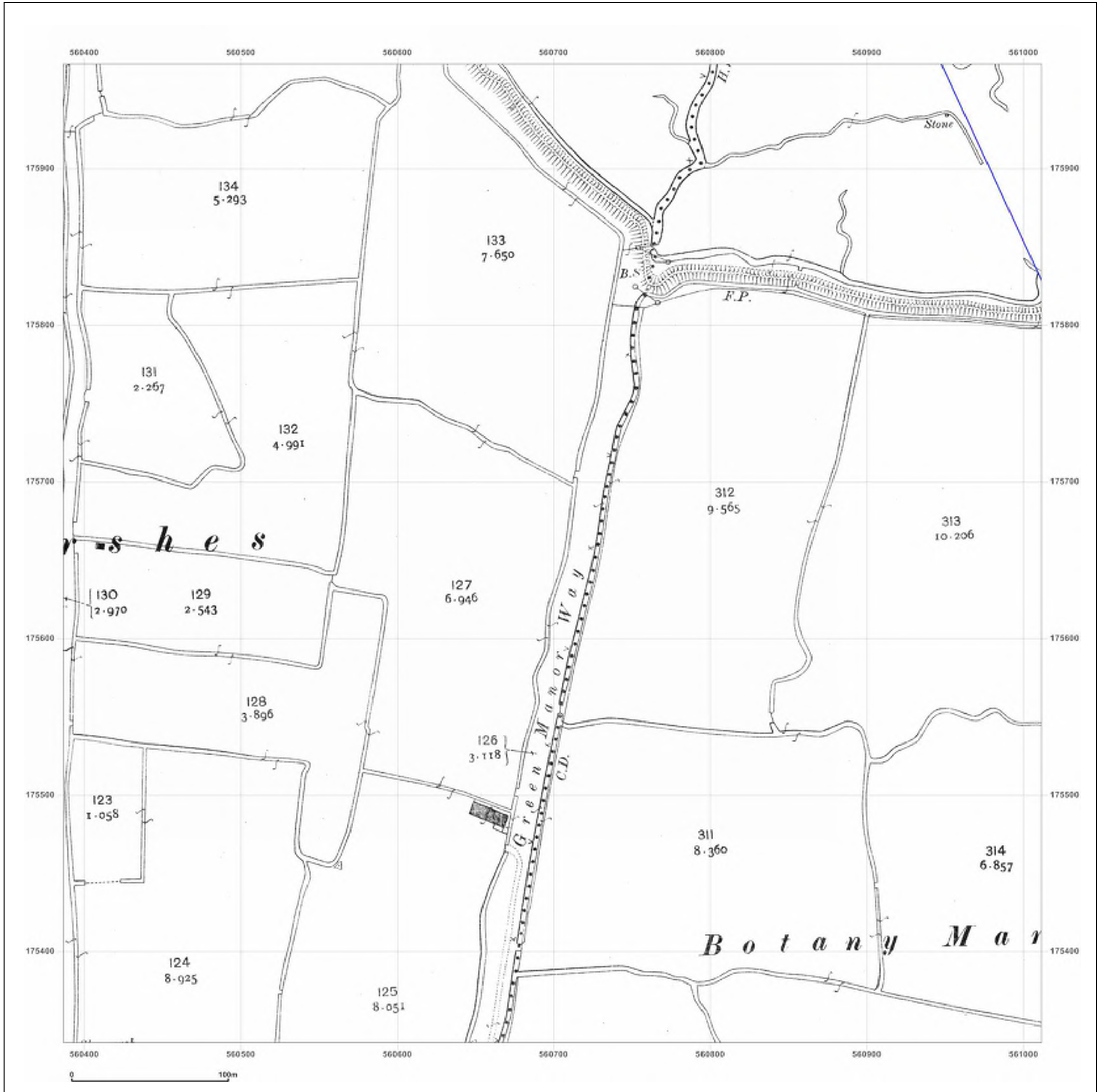
**Map date:** 1909

**Scale:** 1:2,500

**Printed at:** 1:2,500

Surveyed 1864  
 Revised 1907  
 Edition 1909  
 Copyright N/A  
 Levelled N/A



Produced by  
 Groundsure Insights  
 T: 08444 159000  
 E: [info@groundsure.com](mailto:info@groundsure.com)  
 W: [www.groundsure.com](http://www.groundsure.com)

© Crown copyright and database rights 2018 Ordnance Survey 100035207

Production date: 22 July 2020

Map legend available at:  
[www.groundsure.com/sites/default/files/groundsure\\_legend.pdf](http://www.groundsure.com/sites/default/files/groundsure_legend.pdf)

**Site Details:**

London resort

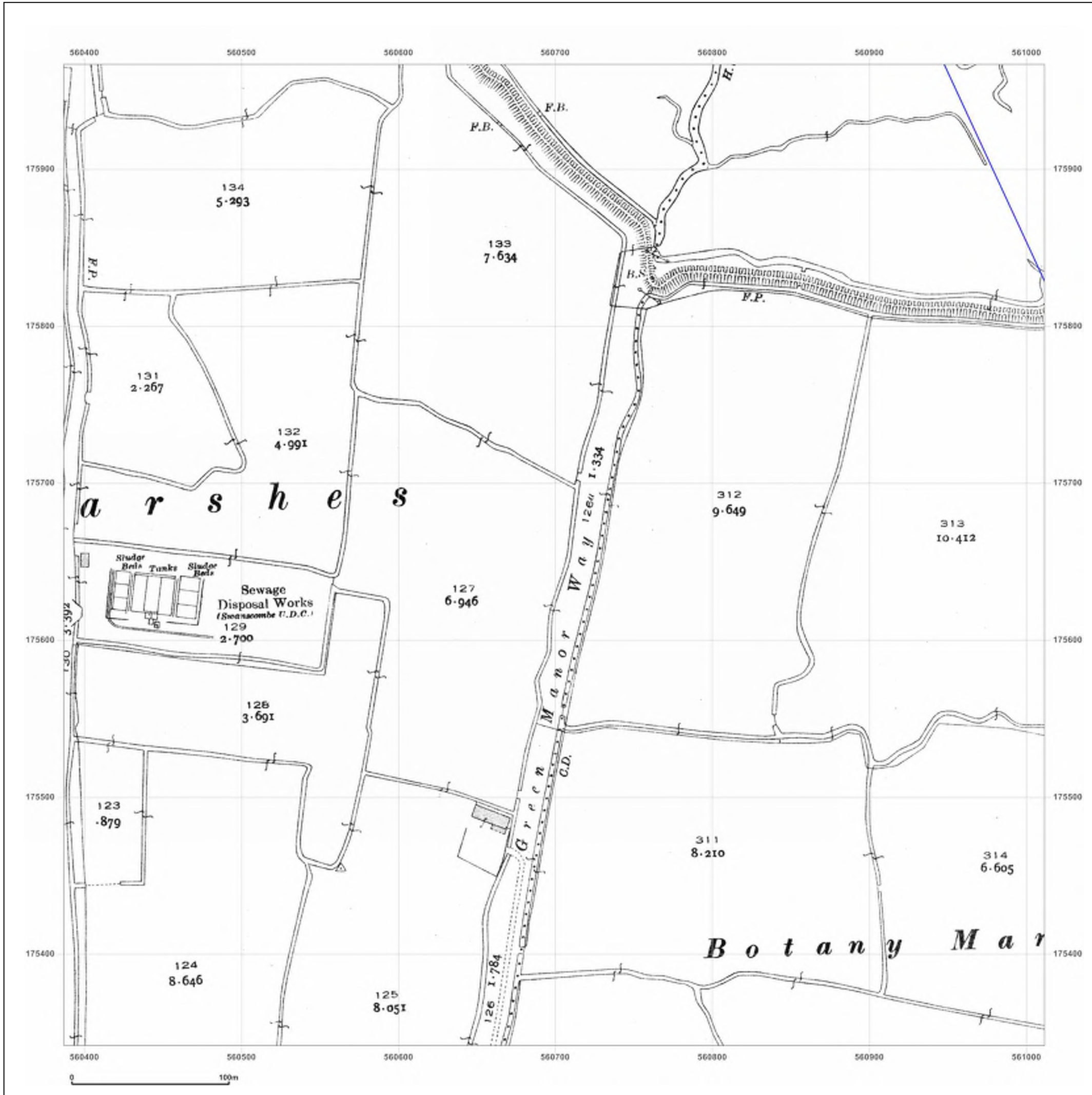
**Client Ref:** London Resort  
**Report Ref:** GSIP-2020-10332-1119\_LS\_5\_7  
**Grid Ref:** 560699, 175654

**Map Name:** County Series

**Map date:** 1932

**Scale:** 1:2,500

**Printed at:** 1:2,500



Surveyed 1932  
 Revised 1932  
 Edition N/A  
 Copyright N/A  
 Levelled N/A



Produced by  
 Groundsure Insights  
 T: 08444 159000  
 E: [info@groundsure.com](mailto:info@groundsure.com)  
 W: [www.groundsure.com](http://www.groundsure.com)

© Crown copyright and database rights 2018 Ordnance Survey 100035207

Production date: 22 July 2020

Map legend available at:  
[www.groundsure.com/sites/default/files/groundsure\\_legend.pdf](http://www.groundsure.com/sites/default/files/groundsure_legend.pdf)

**Site Details:**

London resort

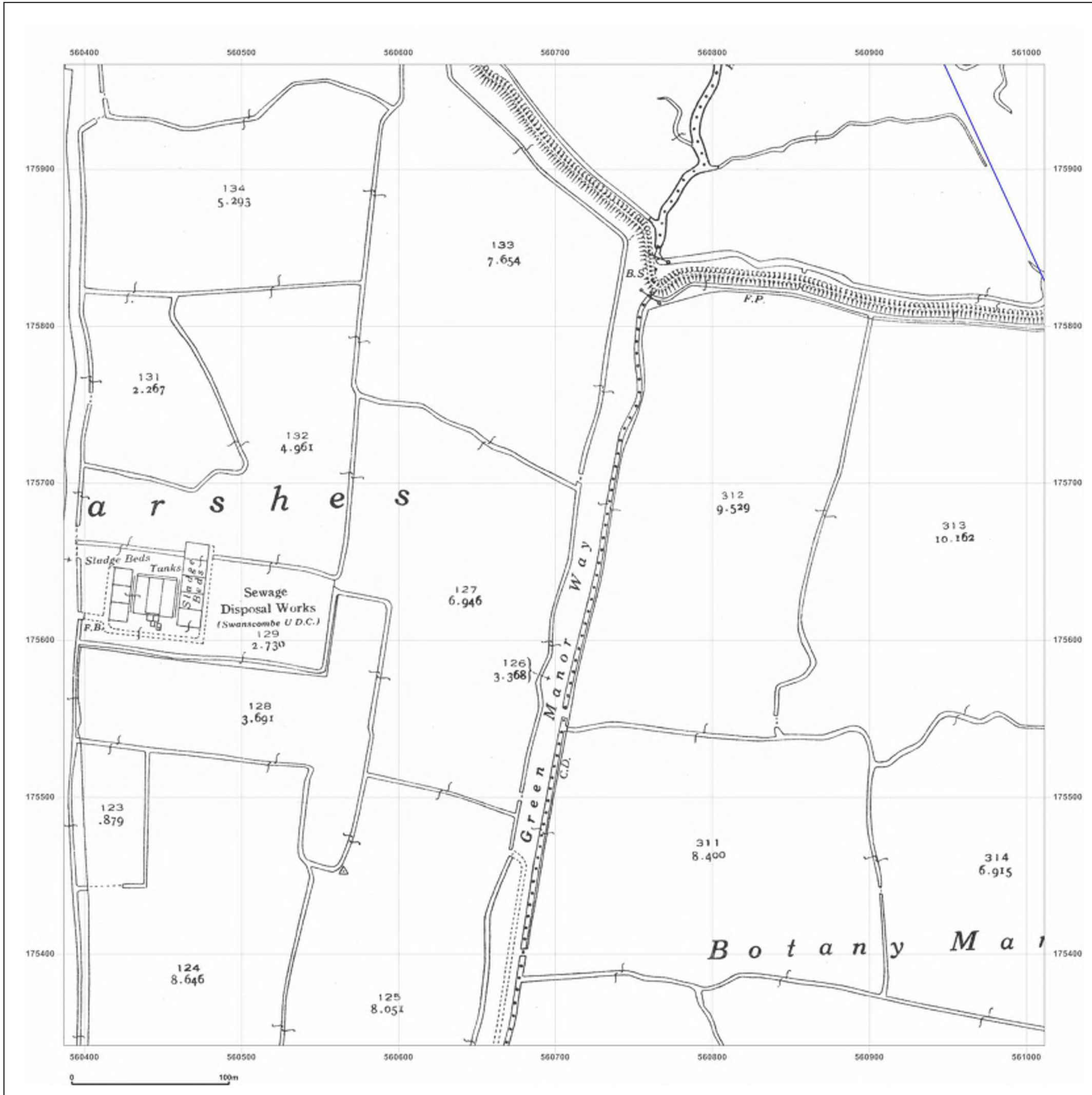
**Client Ref:** London Resort  
**Report Ref:** GSIP-2020-10332-1119\_LS\_5\_7  
**Grid Ref:** 560699, 175654

**Map Name:** County Series

**Map date:** 1939

**Scale:** 1:2,500

**Printed at:** 1:2,500



Surveyed 1939  
 Revised 1939  
 Edition N/A  
 Copyright N/A  
 Levelled N/A



Produced by  
 Groundsure Insights  
 T: 08444 159000  
 E: [info@groundsure.com](mailto:info@groundsure.com)  
 W: [www.groundsure.com](http://www.groundsure.com)

© Crown copyright and database rights 2018 Ordnance Survey 100035207

Production date: 22 July 2020

Map legend available at:  
[www.groundsure.com/sites/default/files/groundsure\\_legend.pdf](http://www.groundsure.com/sites/default/files/groundsure_legend.pdf)

**Site Details:**

London resort

**Client Ref:** London Resort  
**Report Ref:** GSIP-2020-10332-1119\_LS\_5\_7  
**Grid Ref:** 560699, 175654

**Map Name:** National Grid

**Map date:** 1952

**Scale:** 1:2,500

**Printed at:** 1:2,500



Surveyed 1952  
 Revised 1952  
 Edition N/A  
 Copyright N/A  
 Levelled 1952

Surveyed 1952  
 Revised 1952  
 Edition N/A  
 Copyright N/A  
 Levelled N/A



Produced by  
 Groundsure Insights  
 T: 08444 159000  
 E: [info@groundsure.com](mailto:info@groundsure.com)  
 W: [www.groundsure.com](http://www.groundsure.com)

© Crown copyright and database rights 2018 Ordnance Survey 100035207

Production date: 22 July 2020

Map legend available at:  
[www.groundsure.com/sites/default/files/groundsure\\_legend.pdf](http://www.groundsure.com/sites/default/files/groundsure_legend.pdf)

**Site Details:**

London resort

**Client Ref:** London Resort  
**Report Ref:** GSIP-2020-10332-1119\_LS\_5\_7  
**Grid Ref:** 560699, 175654

**Map Name:** National Grid

**Map date:** 1970

**Scale:** 1:2,500

**Printed at:** 1:2,500



Surveyed 1952  
 Revised 1970  
 Edition N/A  
 Copyright 1971  
 Levelled 1952



Produced by  
 Groundsure Insights  
 T: 08444 159000  
 E: [info@groundsure.com](mailto:info@groundsure.com)  
 W: [www.groundsure.com](http://www.groundsure.com)

© Crown copyright and database rights 2018 Ordnance Survey 100035207

Production date: 22 July 2020

Map legend available at:  
[www.groundsure.com/sites/default/files/groundsure\\_legend.pdf](http://www.groundsure.com/sites/default/files/groundsure_legend.pdf)

**Site Details:**

London resort

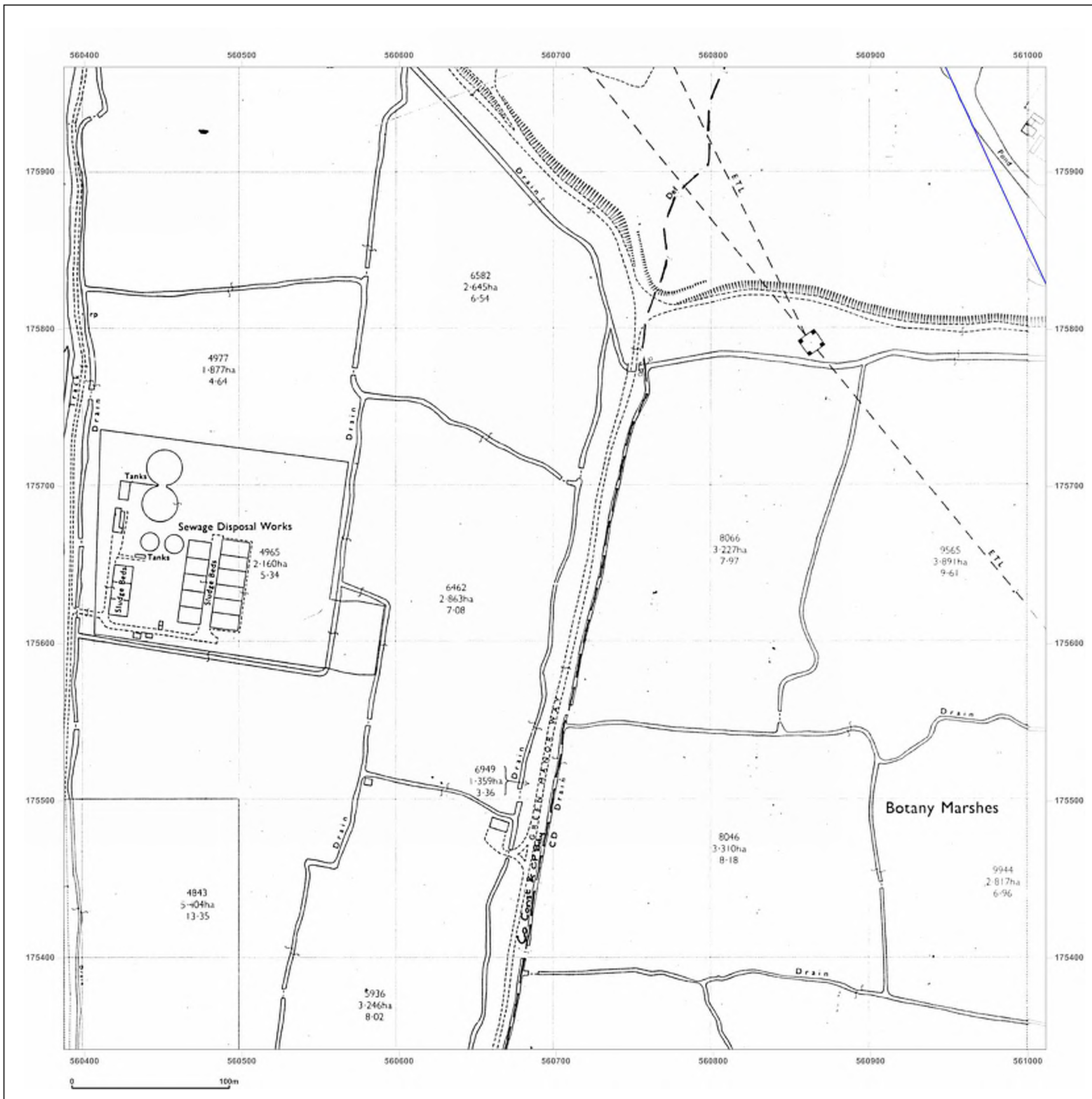
**Client Ref:** London Resort  
**Report Ref:** GSIP-2020-10332-1119\_LS\_5\_7  
**Grid Ref:** 560699, 175654

**Map Name:** National Grid

**Map date:** 1984-1989

**Scale:** 1:2,500

**Printed at:** 1:2,500



Surveyed 1952  
 Revised 1984  
 Edition N/A  
 Copyright 1984  
 Levelled 1952

Surveyed N/A  
 Revised N/A  
 Edition N/A  
 Copyright 1989  
 Levelled 1983



Produced by  
 Groundsure Insights  
 T: 08444 159000  
 E: [info@groundsure.com](mailto:info@groundsure.com)  
 W: [www.groundsure.com](http://www.groundsure.com)

© Crown copyright and database rights 2018 Ordnance Survey 100035207

Production date: 22 July 2020

Map legend available at:  
[www.groundsure.com/sites/default/files/groundsure\\_legend.pdf](http://www.groundsure.com/sites/default/files/groundsure_legend.pdf)

**Site Details:**

London resort

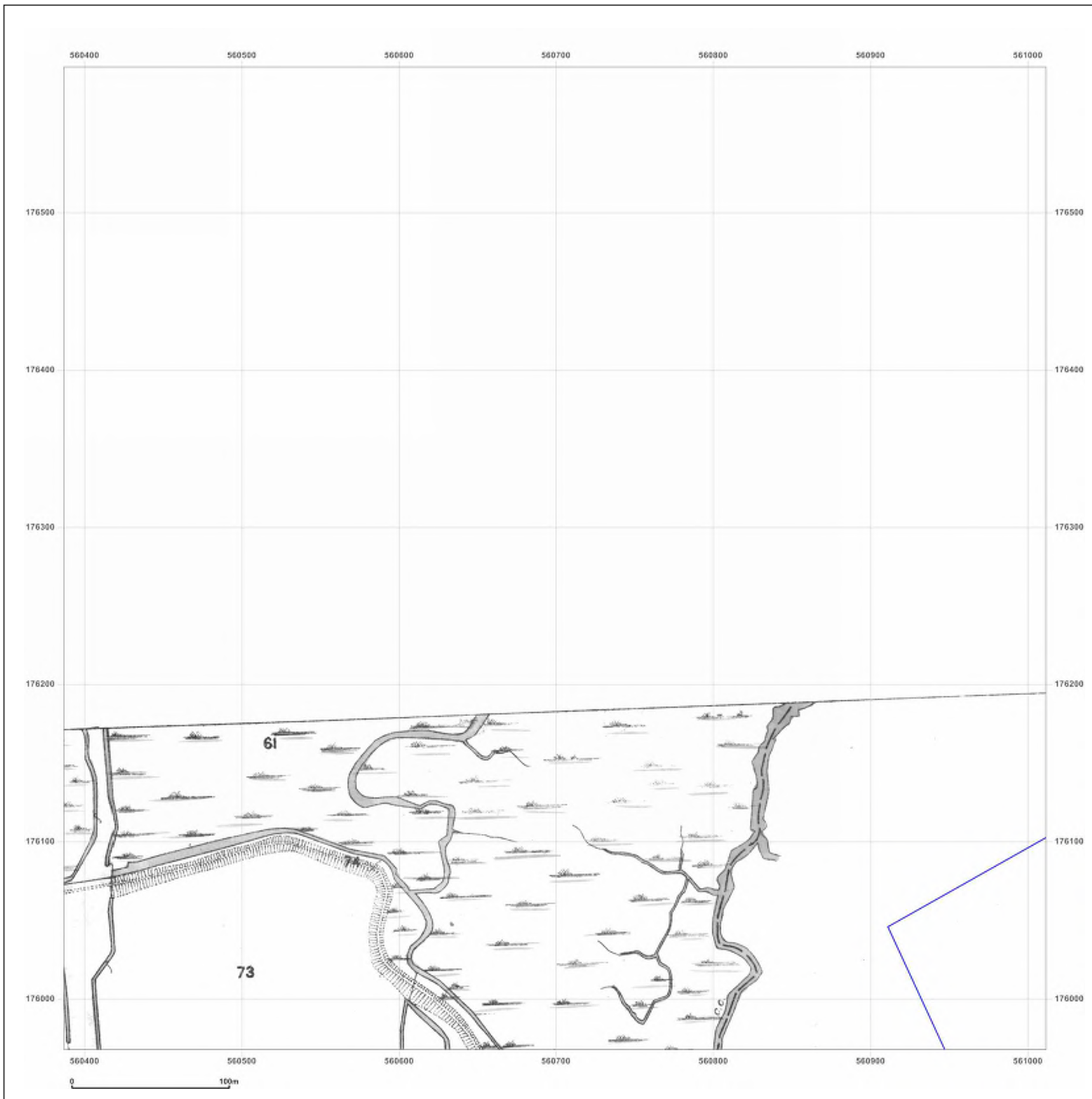
**Client Ref:** London Resort  
**Report Ref:** GSIP-2020-10332-1119\_LS\_5\_8  
**Grid Ref:** 560699, 176280

**Map Name:** County Series

**Map date:** 1865

**Scale:** 1:2,500

**Printed at:** 1:2,500



Surveyed 1865  
 Revised 1865  
 Edition N/A  
 Copyright N/A  
 Levelled N/A



Produced by  
 Groundsure Insights  
 T: 08444 159000  
 E: [info@groundsure.com](mailto:info@groundsure.com)  
 W: [www.groundsure.com](http://www.groundsure.com)

© Crown copyright and database rights 2018 Ordnance Survey 100035207

Production date: 22 July 2020

Map legend available at:  
[www.groundsure.com/sites/default/files/groundsure\\_legend.pdf](http://www.groundsure.com/sites/default/files/groundsure_legend.pdf)



**Site Details:**

London resort

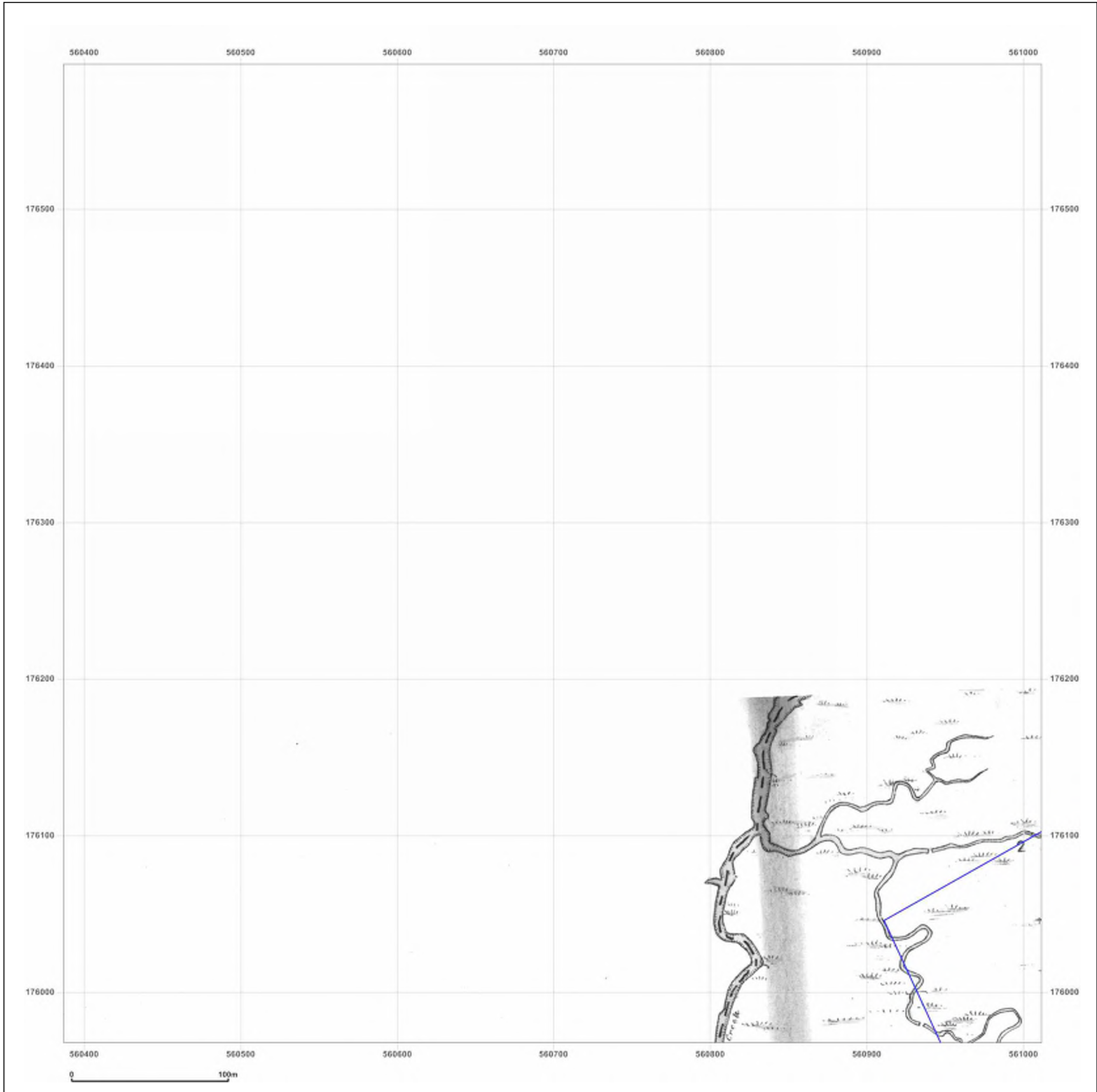
**Client Ref:** London Resort  
**Report Ref:** GSIP-2020-10332-1119\_LS\_5\_8  
**Grid Ref:** 560699, 176280

**Map Name:** County Series

**Map date:** 1865

**Scale:** 1:2,500

**Printed at:** 1:2,500



Surveyed 1866  
 Revised 1865  
 Edition N/A  
 Copyright N/A  
 Levelled N/A



Produced by  
 Groundsure Insights  
 T: 08444 159000  
 E: [info@groundsure.com](mailto:info@groundsure.com)  
 W: [www.groundsure.com](http://www.groundsure.com)

© Crown copyright and database rights 2018 Ordnance Survey 100035207

Production date: 22 July 2020

Map legend available at:  
[www.groundsure.com/sites/default/files/groundsure\\_legend.pdf](http://www.groundsure.com/sites/default/files/groundsure_legend.pdf)

**Site Details:**

London resort

**Client Ref:** London Resort  
**Report Ref:** GSIP-2020-10332-1119\_LS\_5\_8  
**Grid Ref:** 560699, 176280

**Map Name:** County Series


**Map date:** 1866

**Scale:** 1:2,500

**Printed at:** 1:2,500



Surveyed 1866  
 Revised 1866  
 Edition N/A  
 Copyright N/A  
 Levelled N/A

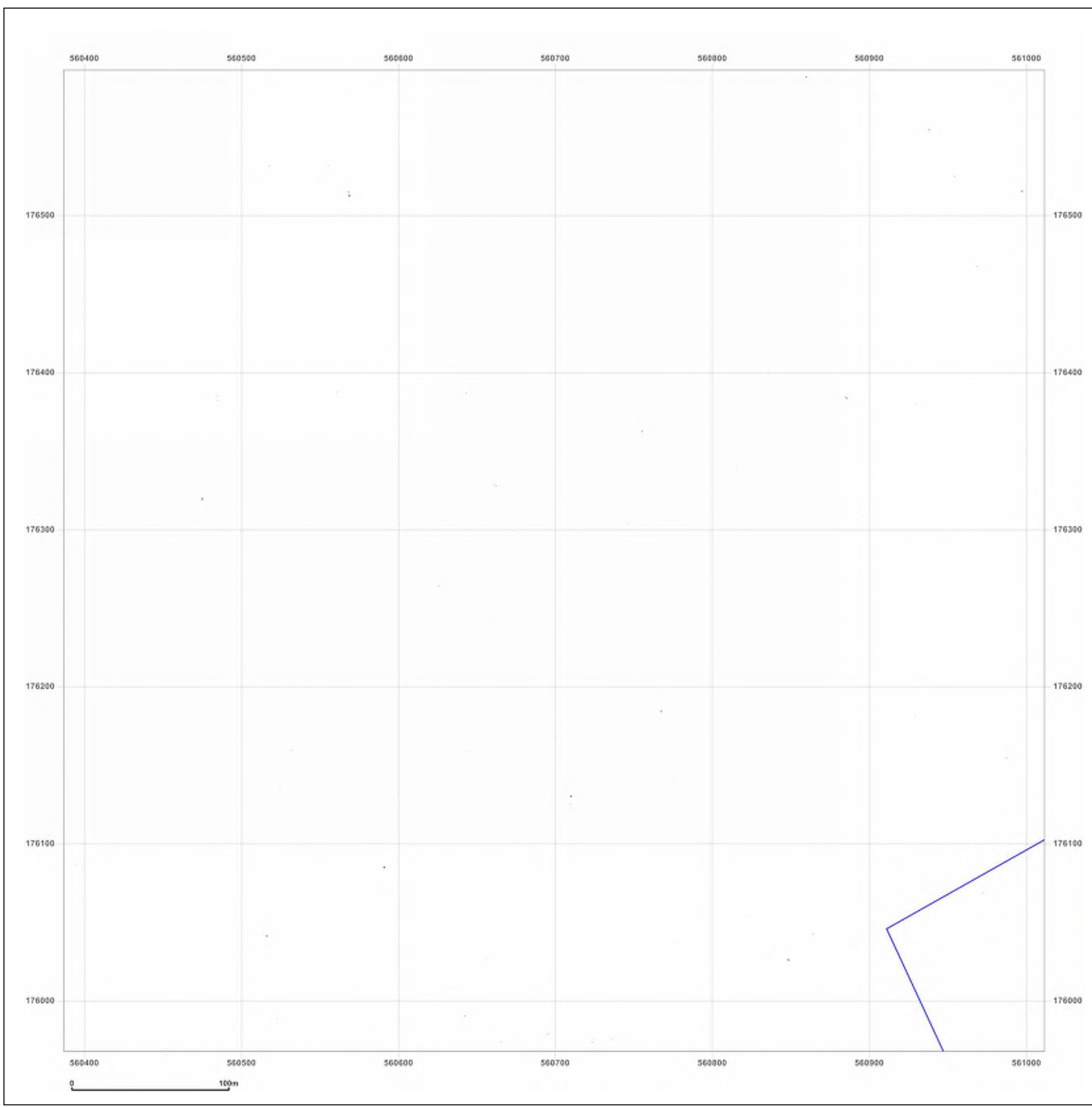


Produced by  
 Groundsure Insights  
 T: 08444 159000  
 E: [info@groundsure.com](mailto:info@groundsure.com)  
 W: [www.groundsure.com](http://www.groundsure.com)

© Crown copyright and database rights 2018 Ordnance Survey 100035207

Production date: 22 July 2020

Map legend available at:  
[www.groundsure.com/sites/default/files/groundsure\\_legend.pdf](http://www.groundsure.com/sites/default/files/groundsure_legend.pdf)



**Site Details:**

London resort

**Client Ref:** London Resort  
**Report Ref:** GSIP-2020-10332-1119\_LS\_5\_8  
**Grid Ref:** 560699, 176280

**Map Name:** County Series


**Map date:** 1867

**Scale:** 1:2,500

**Printed at:** 1:2,500



Surveyed 1867  
 Revised 1867  
 Edition N/A  
 Copyright N/A  
 Levelled N/A

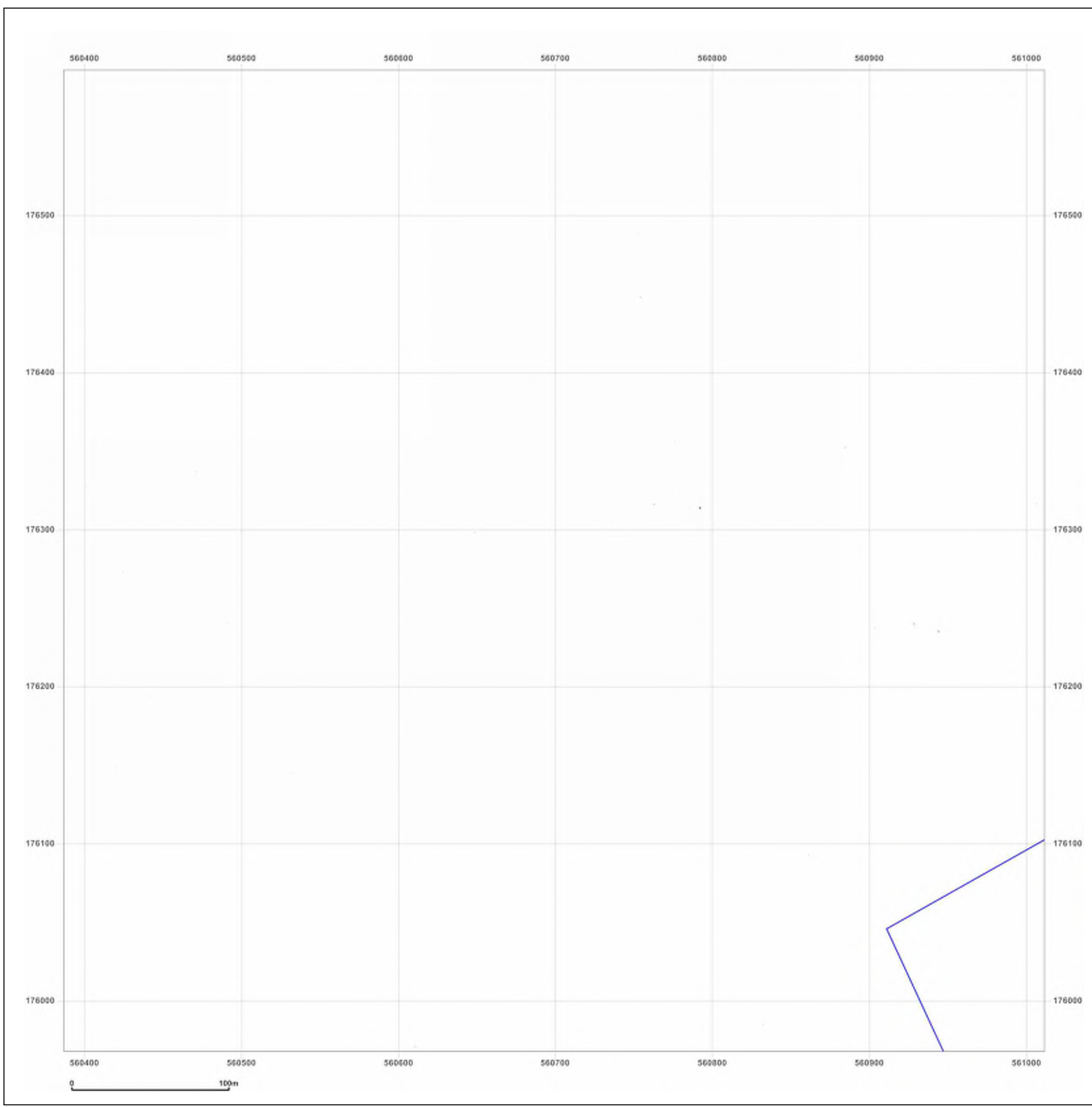


Produced by  
 Groundsure Insights  
 T: 08444 159000  
 E: [info@groundsure.com](mailto:info@groundsure.com)  
 W: [www.groundsure.com](http://www.groundsure.com)

© Crown copyright and database rights 2018 Ordnance Survey 100035207

Production date: 22 July 2020

Map legend available at:  
[www.groundsure.com/sites/default/files/groundsure\\_legend.pdf](http://www.groundsure.com/sites/default/files/groundsure_legend.pdf)



**Site Details:**

London resort


**Client Ref:** London Resort  
**Report Ref:** GSIP-2020-10332-1119\_LS\_5\_8  
**Grid Ref:** 560699, 176280

**Map Name:** County Series

**Map date:** 1872

**Scale:** 1:2,500

**Printed at:** 1:2,500



Surveyed 1872  
 Revised 1872  
 Edition N/A  
 Copyright N/A  
 Levelled N/A

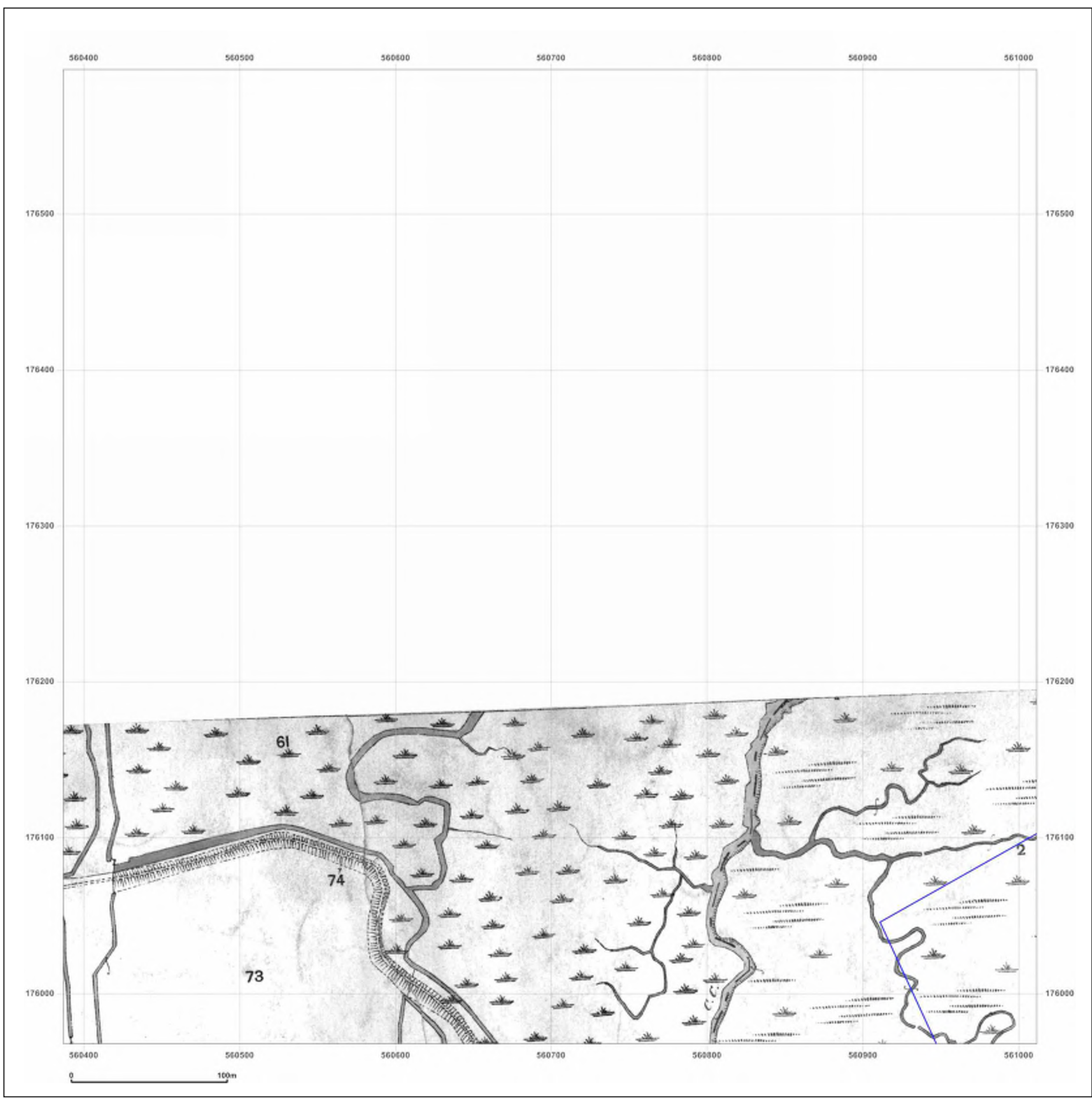


Produced by  
 Groundsure Insights  
 T: 08444 159000  
 E: [info@groundsure.com](mailto:info@groundsure.com)  
 W: [www.groundsure.com](http://www.groundsure.com)

© Crown copyright and database rights 2018 Ordnance Survey 100035207

Production date: 22 July 2020

Map legend available at:  
[www.groundsure.com/sites/default/files/groundsure\\_legend.pdf](http://www.groundsure.com/sites/default/files/groundsure_legend.pdf)



**Site Details:**

London resort

**Client Ref:** London Resort  
**Report Ref:** GSIP-2020-10332-1119\_LS\_5\_8  
**Grid Ref:** 560699, 176280

**Map Name:** County Series


**Map date:** 1897

**Scale:** 1:2,500

**Printed at:** 1:2,500



Surveyed 1897  
 Revised 1897  
 Edition N/A  
 Copyright N/A  
 Levelled N/A



Produced by  
 Groundsure Insights  
 T: 08444 159000  
 E: [info@groundsure.com](mailto:info@groundsure.com)  
 W: [www.groundsure.com](http://www.groundsure.com)

© Crown copyright and database rights 2018 Ordnance Survey 100035207

Production date: 22 July 2020

Map legend available at:  
[www.groundsure.com/sites/default/files/groundsure\\_legend.pdf](http://www.groundsure.com/sites/default/files/groundsure_legend.pdf)



**Site Details:**

London resort

**Client Ref:** London Resort  
**Report Ref:** GSIP-2020-10332-1119\_LS\_5\_8  
**Grid Ref:** 560699, 176280

**Map Name:** County Series

**Map date:** 1897

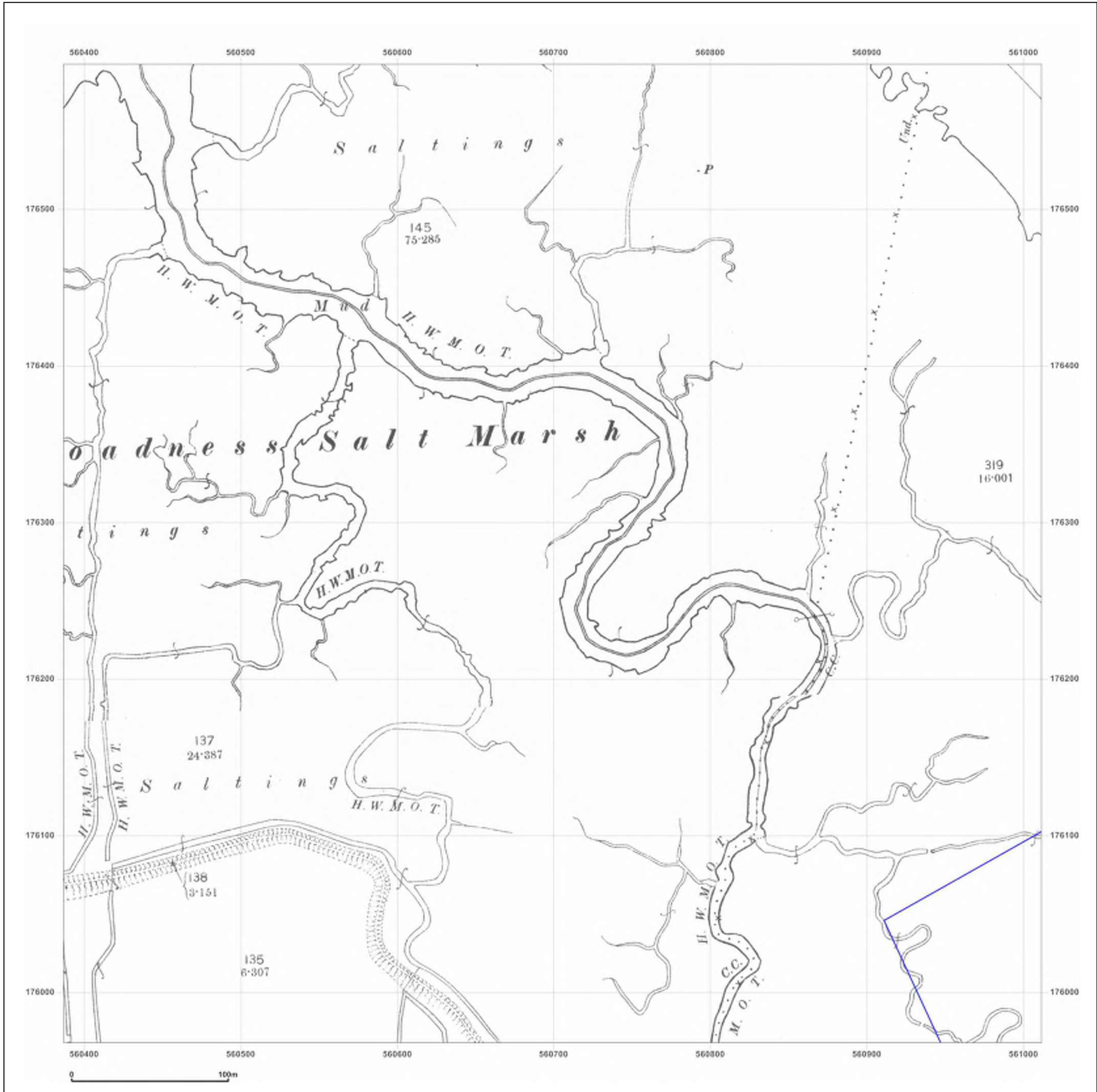
**Scale:** 1:2,500

**Printed at:** 1:2,500



Surveyed 1897  
 Revised 1897  
 Edition N/A  
 Copyright N/A  
 Levelled N/A

Surveyed 1897  
 Revised 1897  
 Edition N/A  
 Copyright N/A  
 Levelled N/A



Produced by  
 Groundsure Insights  
 T: 08444 159000  
 E: [info@groundsure.com](mailto:info@groundsure.com)  
 W: [www.groundsure.com](http://www.groundsure.com)

© Crown copyright and database rights 2018 Ordnance Survey 100035207

Production date: 22 July 2020

Map legend available at:  
[www.groundsure.com/sites/default/files/groundsure\\_legend.pdf](http://www.groundsure.com/sites/default/files/groundsure_legend.pdf)

**Site Details:**

London resort

**Client Ref:** London Resort  
**Report Ref:** GSIP-2020-10332-1119\_LS\_5\_8  
**Grid Ref:** 560699, 176280

**Map Name:** County Series

**Map date:** 1909

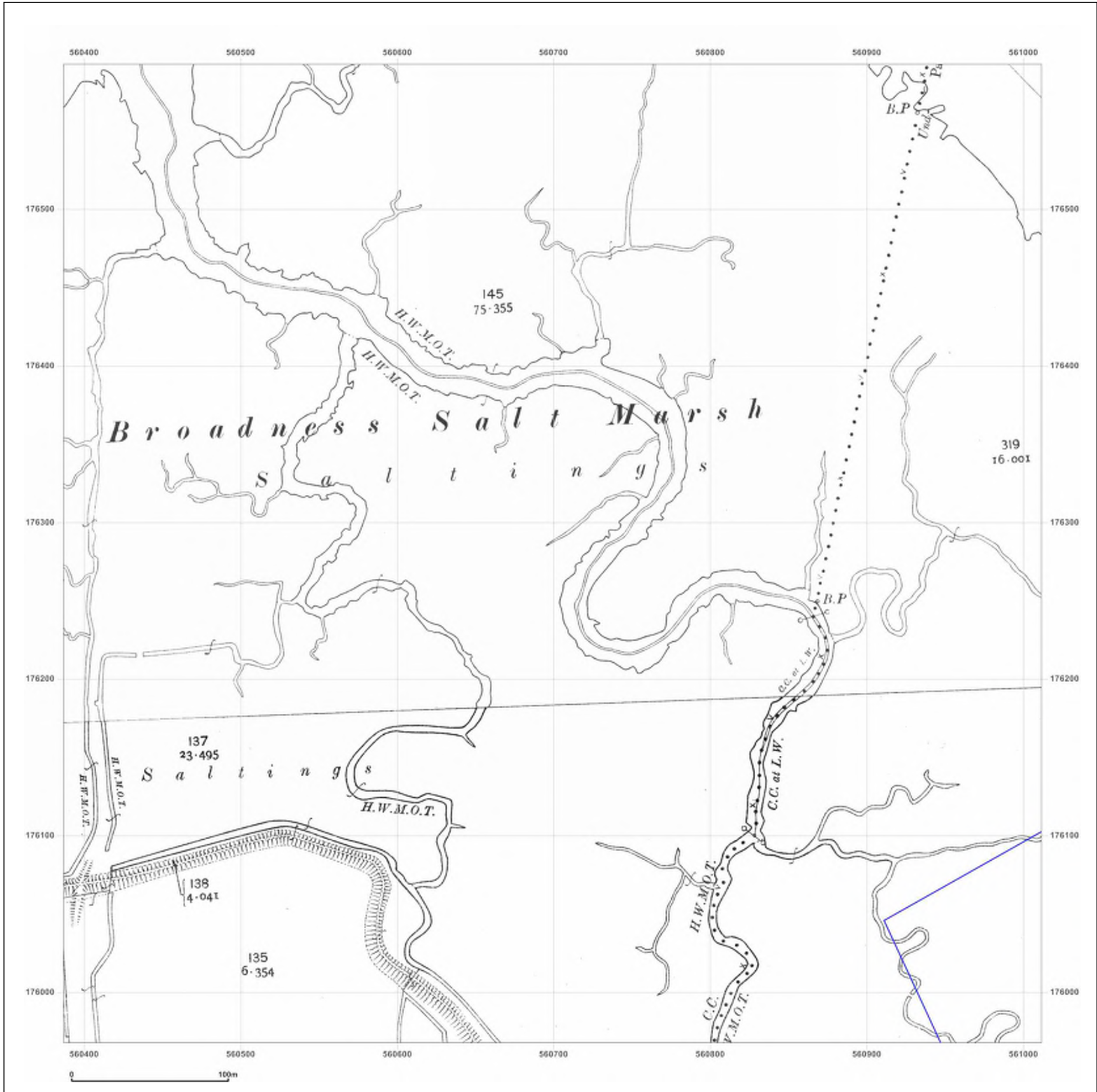
**Scale:** 1:2,500

**Printed at:** 1:2,500



Surveyed 1909  
 Revised 1909  
 Edition N/A  
 Copyright N/A  
 Levelled N/A

Surveyed 1864  
 Revised 1907  
 Edition 1909  
 Copyright N/A  
 Levelled N/A



Produced by  
 Groundsure Insights  
 T: 08444 159000  
 E: [info@groundsure.com](mailto:info@groundsure.com)  
 W: [www.groundsure.com](http://www.groundsure.com)

© Crown copyright and database rights 2018 Ordnance Survey 100035207

Production date: 22 July 2020

Map legend available at:  
[www.groundsure.com/sites/default/files/groundsure\\_legend.pdf](http://www.groundsure.com/sites/default/files/groundsure_legend.pdf)

**Site Details:**

London resort

**Client Ref:** London Resort  
**Report Ref:** GSIP-2020-10332-1119\_LS\_5\_8  
**Grid Ref:** 560699, 176280

**Map Name:** County Series

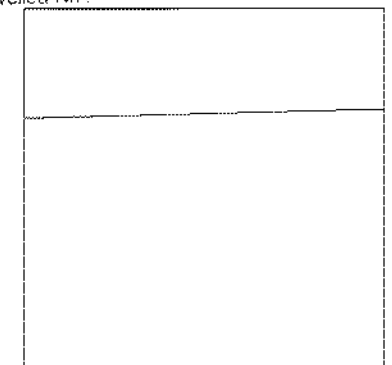
**Map date:** 1920

**Scale:** 1:2,500

**Printed at:** 1:2,500



Surveyed 1920  
 Revised 1920  
 Edition N/A  
 Copyright N/A  
 Levelled N/A

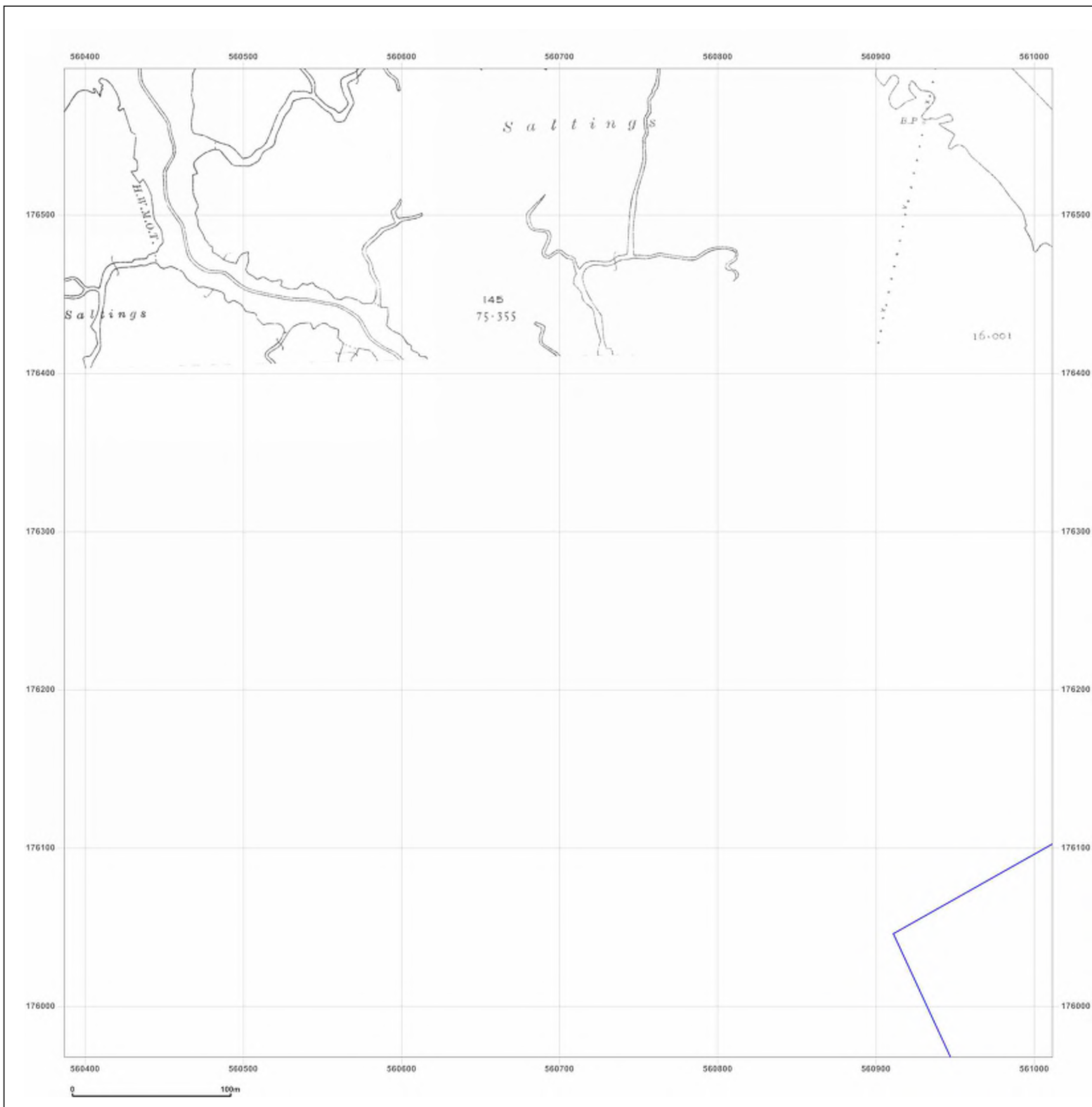


Produced by  
 Groundsure Insights  
 T: 08444 159000  
 E: [info@groundsure.com](mailto:info@groundsure.com)  
 W: [www.groundsure.com](http://www.groundsure.com)

© Crown copyright and database rights 2018 Ordnance Survey 100035207

Production date: 22 July 2020

Map legend available at:  
[www.groundsure.com/sites/default/files/groundsure\\_legend.pdf](http://www.groundsure.com/sites/default/files/groundsure_legend.pdf)





**Site Details:**

London resort


**Client Ref:** London Resort  
**Report Ref:** GSIP-2020-10332-1119\_LS\_5\_8  
**Grid Ref:** 560699, 176280

**Map Name:** County Series

**Map date:** 1932

**Scale:** 1:2,500

**Printed at:** 1:2,500



Surveyed 1932  
 Revised 1932  
 Edition N/A  
 Copyright N/A  
 Levelled N/A

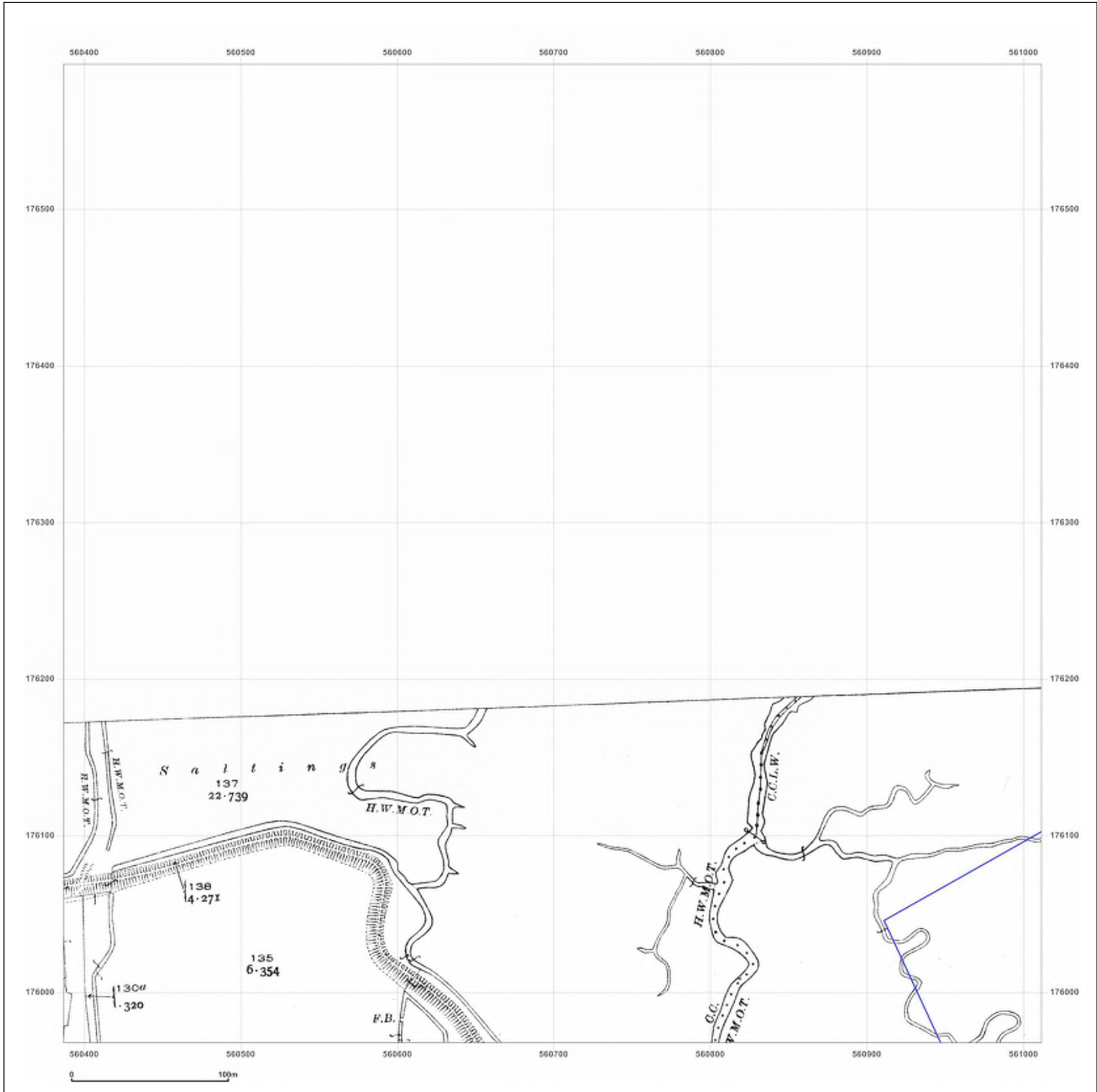


Produced by  
 Groundsure Insights  
 T: 08444 159000  
 E: [info@groundsure.com](mailto:info@groundsure.com)  
 W: [www.groundsure.com](http://www.groundsure.com)

© Crown copyright and database rights 2018 Ordnance Survey 100035207

Production date: 22 July 2020

Map legend available at:  
[www.groundsure.com/sites/default/files/groundsure\\_legend.pdf](http://www.groundsure.com/sites/default/files/groundsure_legend.pdf)



**Site Details:**

London resort


**Client Ref:** London Resort  
**Report Ref:** GSIP-2020-10332-1119\_LS\_5\_8  
**Grid Ref:** 560699, 176280

**Map Name:** County Series

**Map date:** 1939

**Scale:** 1:2,500

**Printed at:** 1:2,500



Surveyed 1939  
 Revised 1939  
 Edition N/A  
 Copyright N/A  
 Levelled N/A

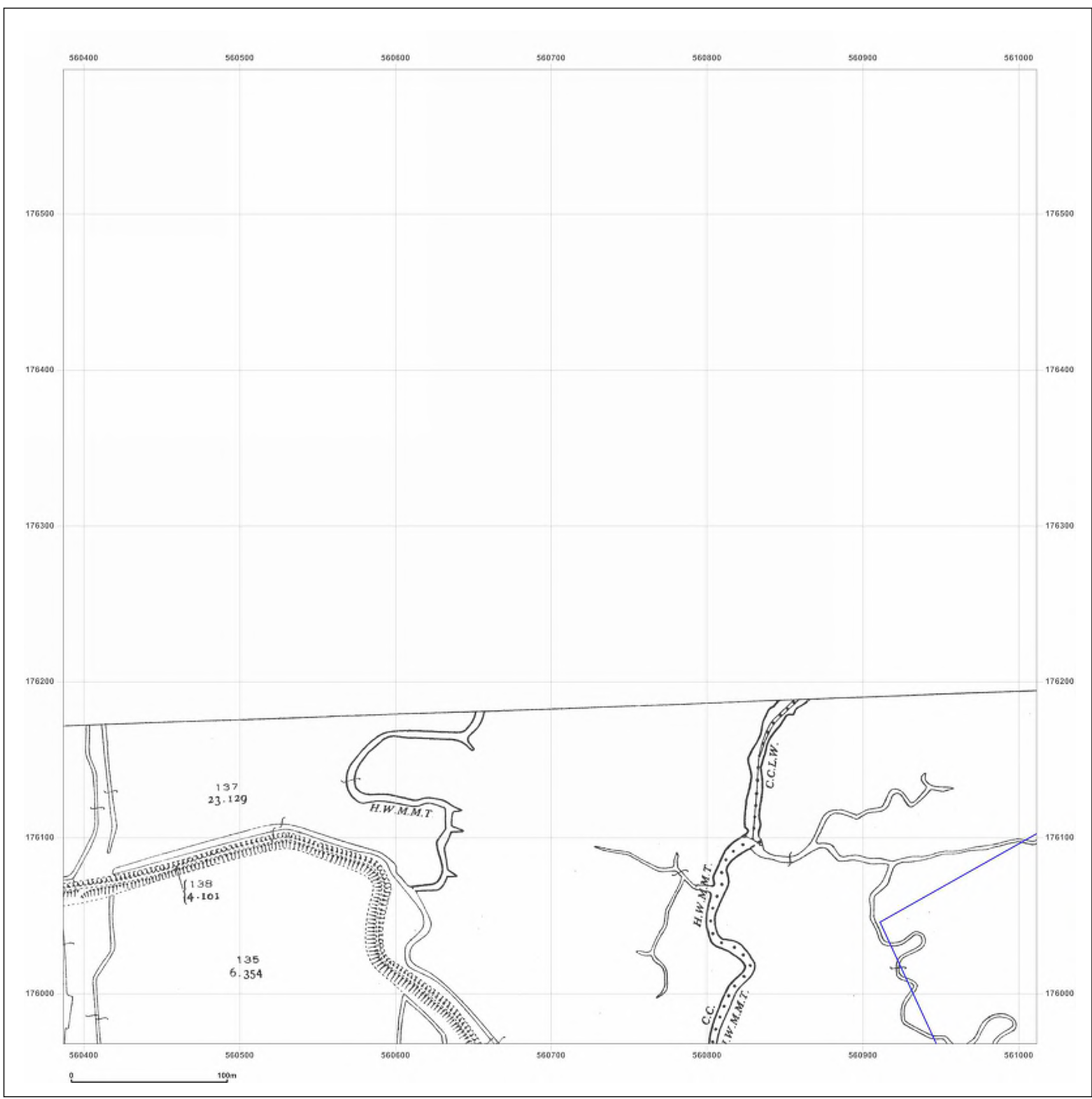


Produced by  
 Groundsure Insights  
 T: 08444 159000  
 E: [info@groundsure.com](mailto:info@groundsure.com)  
 W: [www.groundsure.com](http://www.groundsure.com)

© Crown copyright and database rights 2018 Ordnance Survey 100035207

Production date: 22 July 2020

Map legend available at:  
[www.groundsure.com/sites/default/files/groundsure\\_legend.pdf](http://www.groundsure.com/sites/default/files/groundsure_legend.pdf)



**Site Details:**

London resort

**Client Ref:** London Resort  
**Report Ref:** GSIP-2020-10332-1119\_LS\_5\_8  
**Grid Ref:** 560699, 176280

**Map Name:** National Grid

**Map date:** 1952

**Scale:** 1:2,500

**Printed at:** 1:2,500



Surveyed 1952  
 Revised 1952  
 Edition N/A  
 Copyright N/A  
 Levelled 1948

Surveyed 1952  
 Revised 1952  
 Edition N/A  
 Copyright N/A  
 Levelled 1948

Surveyed 1952  
 Revised 1952  
 Edition N/A  
 Copyright N/A  
 Levelled 1952

Surveyed 1952  
 Revised 1952  
 Edition N/A  
 Copyright N/A  
 Levelled N/A



Produced by  
 Groundsure Insights  
 T: 08444 159000  
 E: [info@groundsure.com](mailto:info@groundsure.com)  
 W: [www.groundsure.com](http://www.groundsure.com)

© Crown copyright and database rights 2018 Ordnance Survey 100035207

Production date: 22 July 2020

Map legend available at:  
[www.groundsure.com/sites/default/files/groundsure\\_legend.pdf](http://www.groundsure.com/sites/default/files/groundsure_legend.pdf)

**Site Details:**

London resort

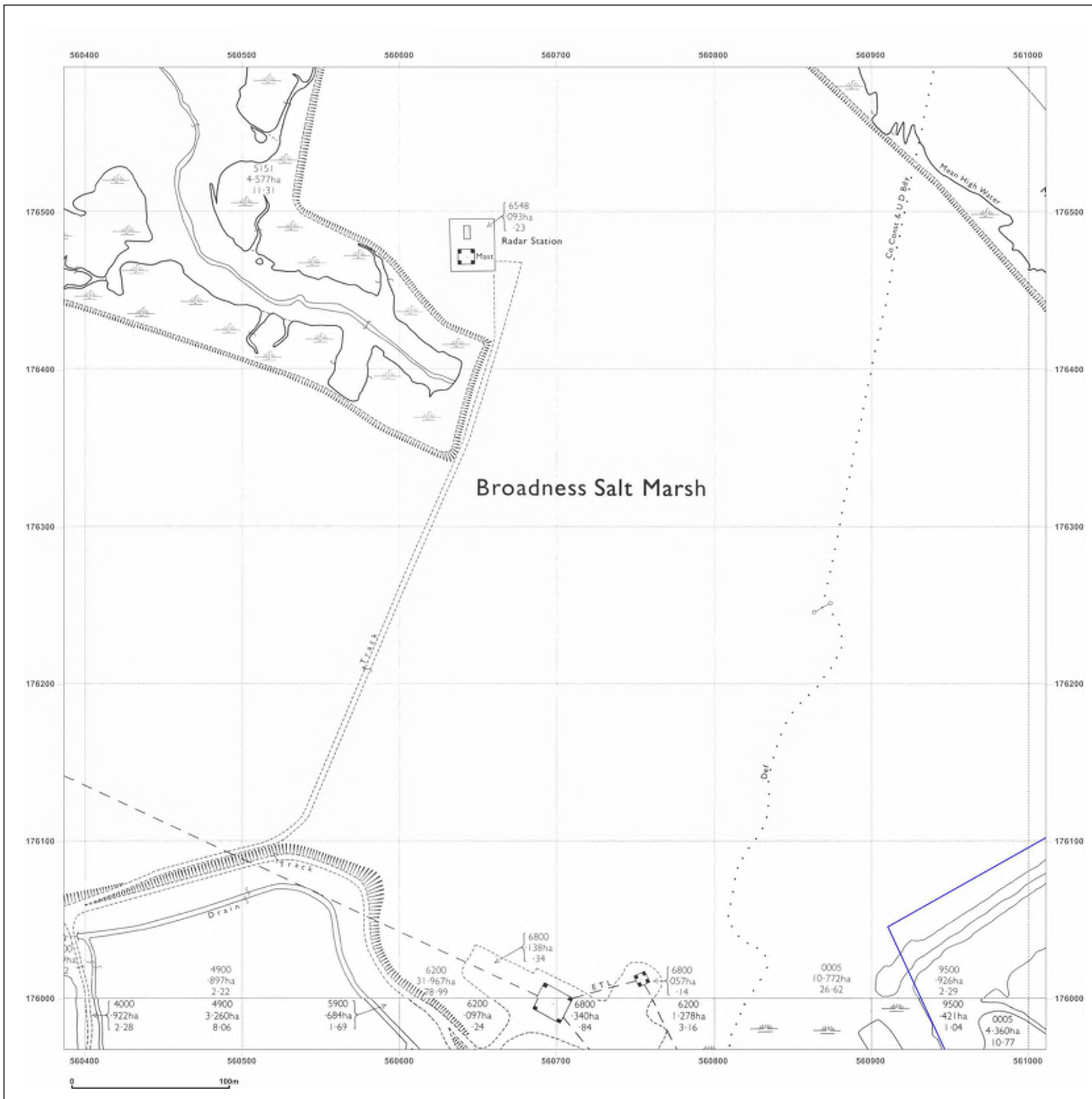
**Client Ref:** London Resort  
**Report Ref:** GSIP-2020-10332-1119\_LS\_5\_8  
**Grid Ref:** 560699, 176280

**Map Name:** National Grid

**Map date:** 1970

**Scale:** 1:2,500

**Printed at:** 1:2,500



Surveyed 1952  
 Revised 1970  
 Edition N/A  
 Copyright 1970  
 Levelled 1961

Surveyed 1952  
 Revised 1970  
 Edition N/A  
 Copyright 1971  
 Levelled 1952



Produced by  
 Groundsure Insights  
 T: 08444 159000  
 E: [info@groundsure.com](mailto:info@groundsure.com)  
 W: [www.groundsure.com](http://www.groundsure.com)

© Crown copyright and database rights 2018 Ordnance Survey 100035207

Production date: 22 July 2020

Map legend available at:  
[www.groundsure.com/sites/default/files/groundsure\\_legend.pdf](http://www.groundsure.com/sites/default/files/groundsure_legend.pdf)

**Site Details:**

London resort

**Client Ref:** London Resort  
**Report Ref:** GSIP-2020-10332-1119\_LS\_5\_8  
**Grid Ref:** 560699, 176280

**Map Name:** National Grid

**Map date:** 1989-1992

**Scale:** 1:2,500

**Printed at:** 1:2,500



Surveyed N/A  
 Revised N/A  
 Edition N/A  
 Copyright 1992  
 Levelled N/A

Surveyed N/A  
 Revised N/A  
 Edition N/A  
 Copyright 1992  
 Levelled N/A

Surveyed 1983  
 Revised 1989  
 Edition N/A  
 Copyright 1989  
 Levelled 1983

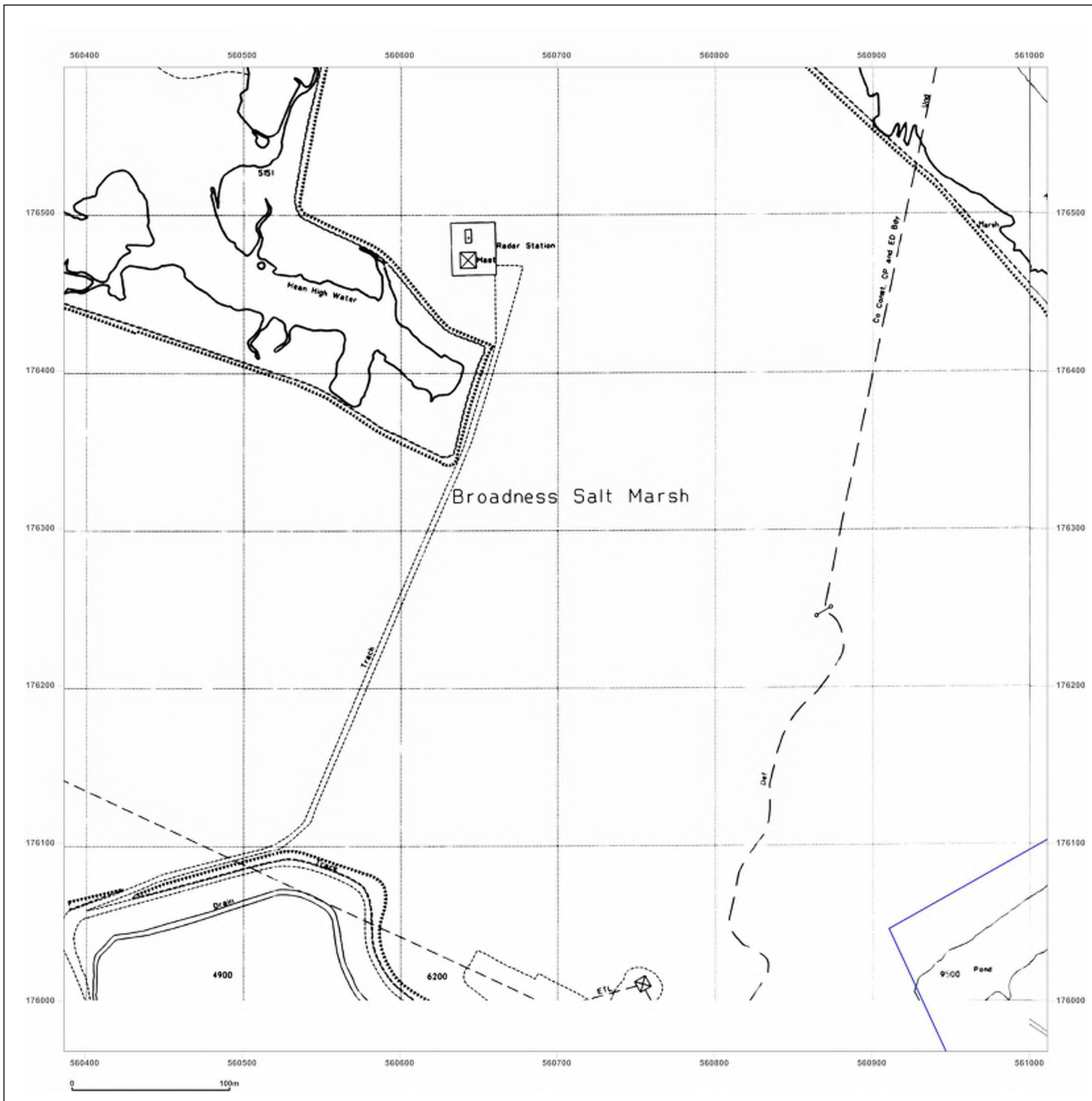


Produced by  
 Groundsure Insights  
 T: 08444 159000  
 E: [info@groundsure.com](mailto:info@groundsure.com)  
 W: [www.groundsure.com](http://www.groundsure.com)

© Crown copyright and database rights 2018 Ordnance Survey 100035207

Production date: 22 July 2020

Map legend available at:  
[www.groundsure.com/sites/default/files/groundsure\\_legend.pdf](http://www.groundsure.com/sites/default/files/groundsure_legend.pdf)



**Site Details:**

London resort

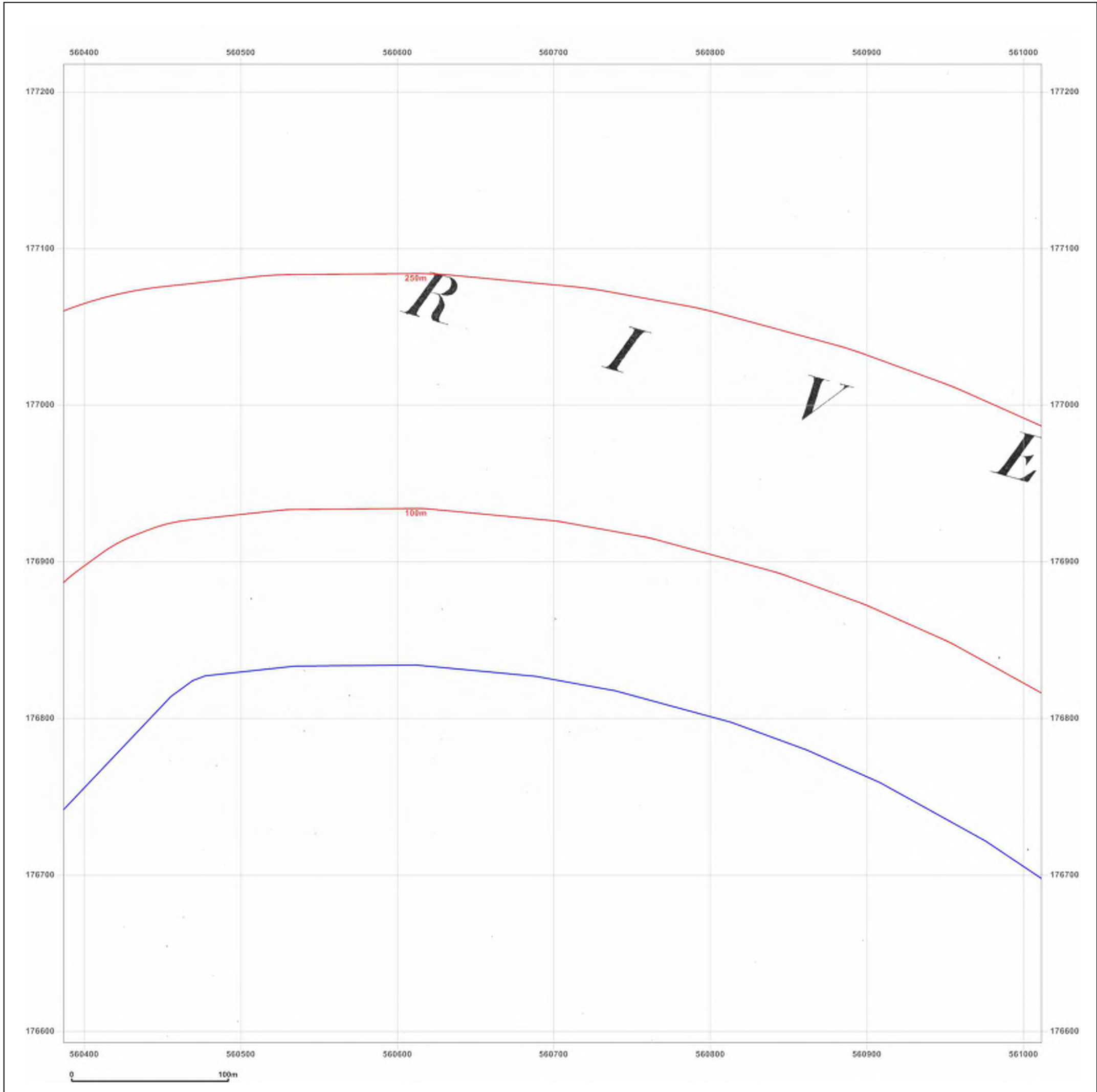
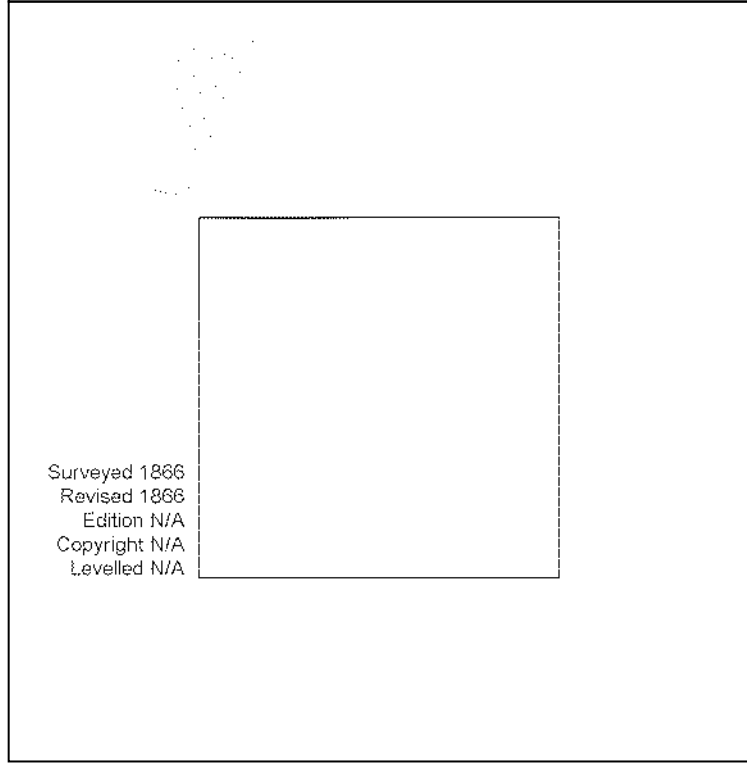
**Client Ref:** London Resort  
**Report Ref:** GSIP-2020-10332-1119\_LS\_5\_9  
**Grid Ref:** 560699, 176905

**Map Name:** County Series

**Map date:** 1866

**Scale:** 1:2,500

**Printed at:** 1:2,500

Surveyed 1866  
 Revised 1866  
 Edition N/A  
 Copyright N/A  
 Levelled N/A



Produced by  
 Groundsure Insights  
 T: 08444 159000  
 E: [info@groundsure.com](mailto:info@groundsure.com)  
 W: [www.groundsure.com](http://www.groundsure.com)

© Crown copyright and database rights 2018 Ordnance Survey 100035207

Production date: 22 July 2020

Map legend available at:  
[www.groundsure.com/sites/default/files/groundsure\\_legend.pdf](http://www.groundsure.com/sites/default/files/groundsure_legend.pdf)

**Site Details:**

London resort

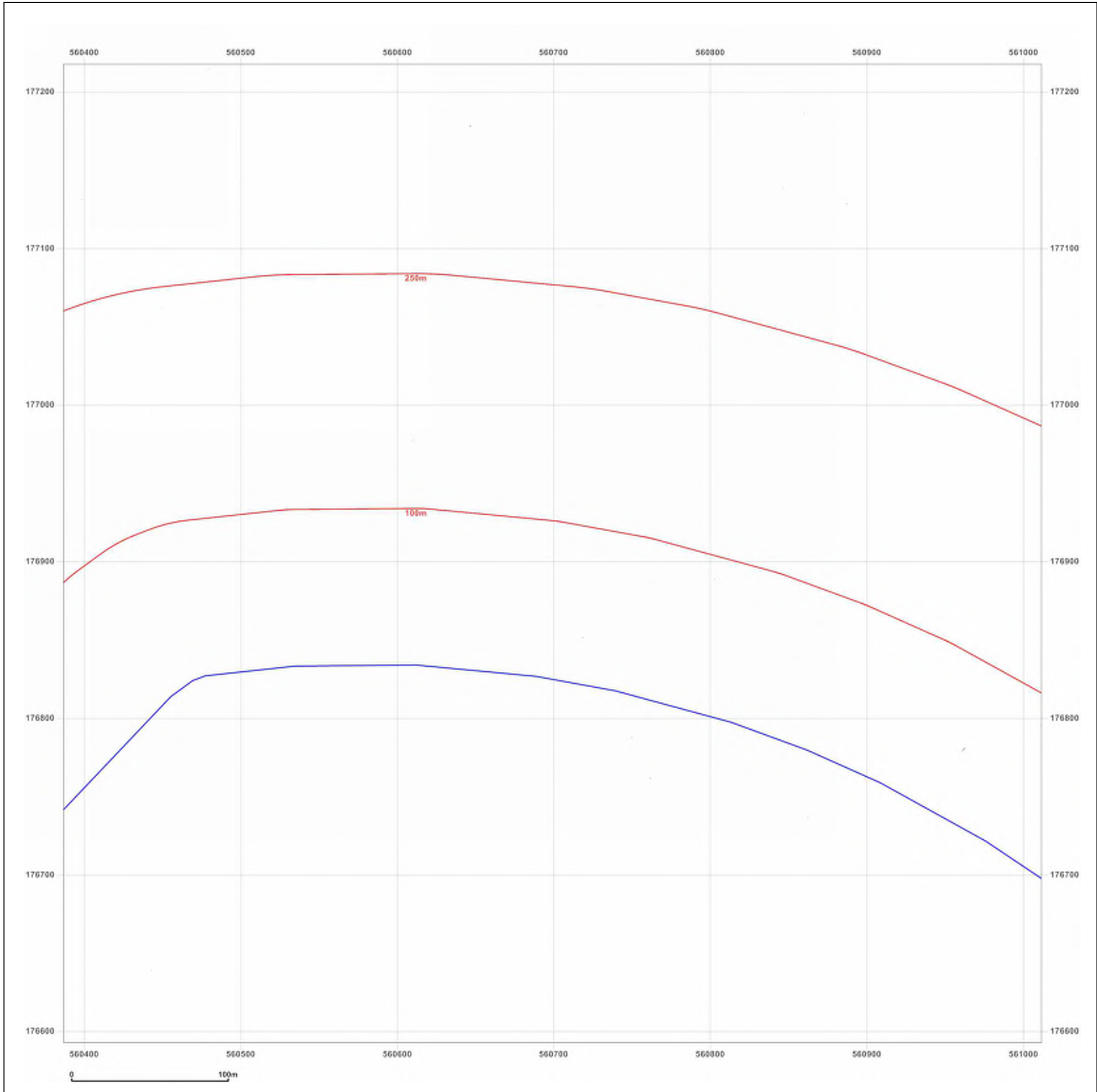
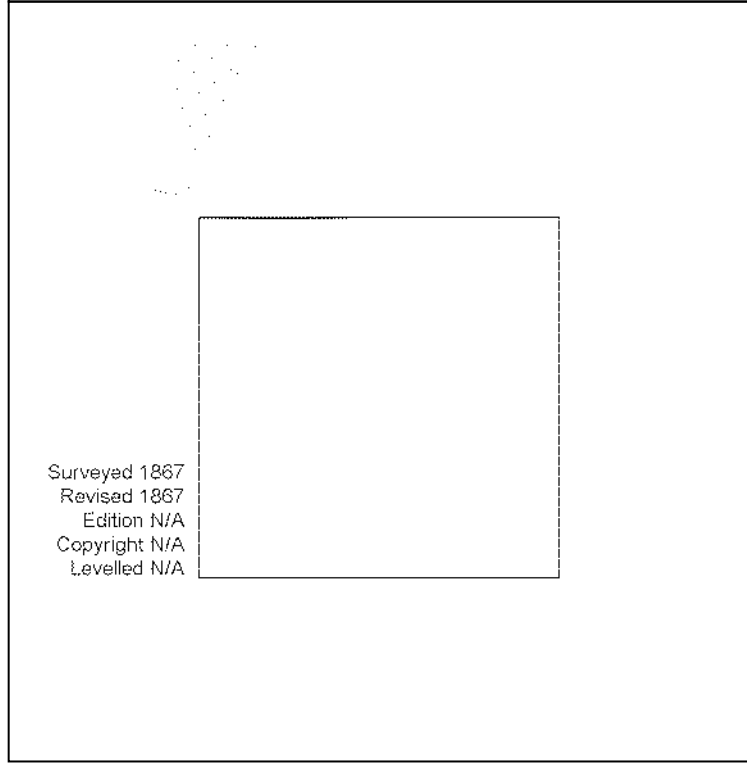
**Client Ref:** London Resort  
**Report Ref:** GSIP-2020-10332-1119\_LS\_5\_9  
**Grid Ref:** 560699, 176905

**Map Name:** County Series

**Map date:** 1867

**Scale:** 1:2,500

**Printed at:** 1:2,500

Surveyed 1867  
 Revised 1887  
 Edition N/A  
 Copyright N/A  
 Levelled N/A



Produced by  
 Groundsure Insights  
 T: 08444 159000  
 E: [info@groundsure.com](mailto:info@groundsure.com)  
 W: [www.groundsure.com](http://www.groundsure.com)

© Crown copyright and database rights 2018 Ordnance Survey 100035207

Production date: 22 July 2020

Map legend available at:  
[www.groundsure.com/sites/default/files/groundsure\\_legend.pdf](http://www.groundsure.com/sites/default/files/groundsure_legend.pdf)

**Site Details:**

London resort

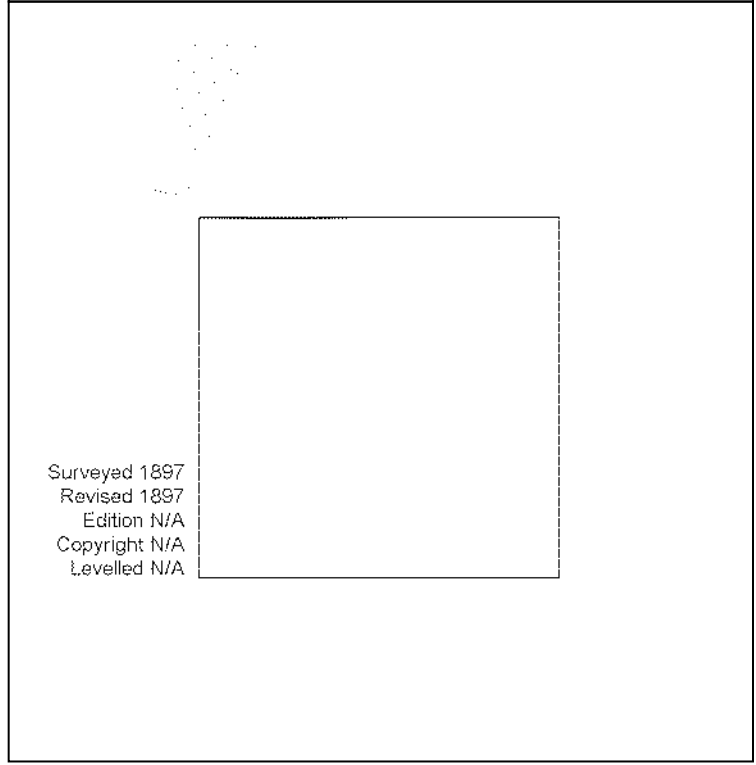
**Client Ref:** London Resort  
**Report Ref:** GSIP-2020-10332-1119\_LS\_5\_9  
**Grid Ref:** 560699, 176905

**Map Name:** County Series

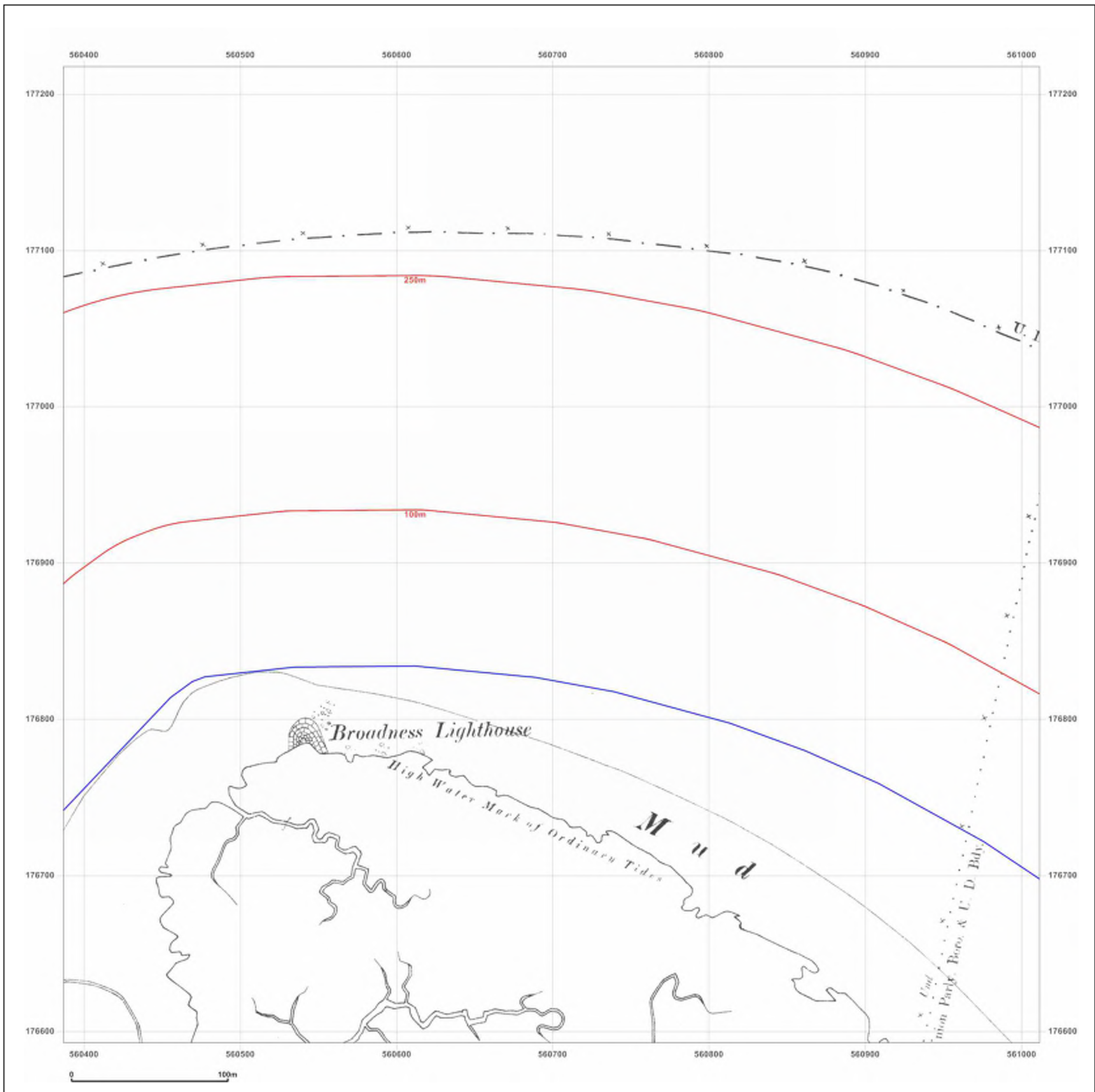
**Map date:** 1897

**Scale:** 1:2,500

**Printed at:** 1:2,500

Surveyed 1897  
 Revised 1897  
 Edition N/A  
 Copyright N/A  
 Levelled N/A



Produced by  
 Groundsure Insights  
 T: 08444 159000  
 E: [info@groundsure.com](mailto:info@groundsure.com)  
 W: [www.groundsure.com](http://www.groundsure.com)

© Crown copyright and database rights 2018 Ordnance Survey 100035207

Production date: 22 July 2020

Map legend available at:  
[www.groundsure.com/sites/default/files/groundsure\\_legend.pdf](http://www.groundsure.com/sites/default/files/groundsure_legend.pdf)



**Site Details:**

London resort

**Client Ref:** London Resort  
**Report Ref:** GSIP-2020-10332-1119\_LS\_5\_9  
**Grid Ref:** 560699, 176905

**Map Name:** County Series

**Map date:** 1897

**Scale:** 1:2,500

**Printed at:** 1:2,500



Surveyed 1897  
 Revised 1897  
 Edition N/A  
 Copyright N/A  
 Levelled N/A

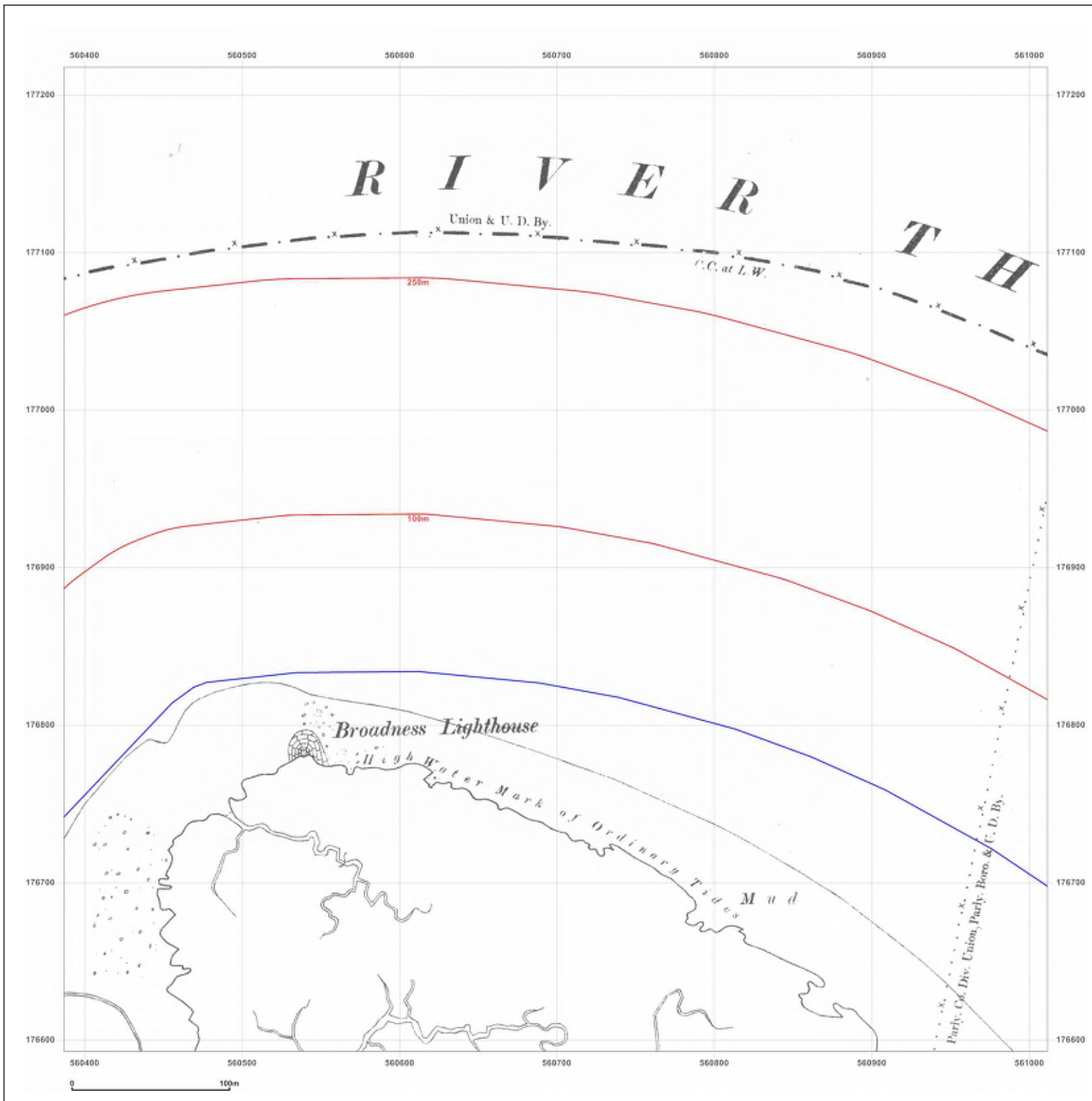


Produced by  
 Groundsure Insights  
 T: 08444 159000  
 E: [info@groundsure.com](mailto:info@groundsure.com)  
 W: [www.groundsure.com](http://www.groundsure.com)

© Crown copyright and database rights 2018 Ordnance Survey 100035207

Production date: 22 July 2020

Map legend available at:  
[www.groundsure.com/sites/default/files/groundsure\\_legend.pdf](http://www.groundsure.com/sites/default/files/groundsure_legend.pdf)



**Site Details:**

London resort

**Client Ref:** London Resort  
**Report Ref:** GSIP-2020-10332-1119\_LS\_5\_9  
**Grid Ref:** 560699, 176905

**Map Name:** County Series

**Map date:** 1909

**Scale:** 1:2,500

**Printed at:** 1:2,500



Surveyed 1909  
 Revised 1909  
 Edition N/A  
 Copyright N/A  
 Levelled N/A

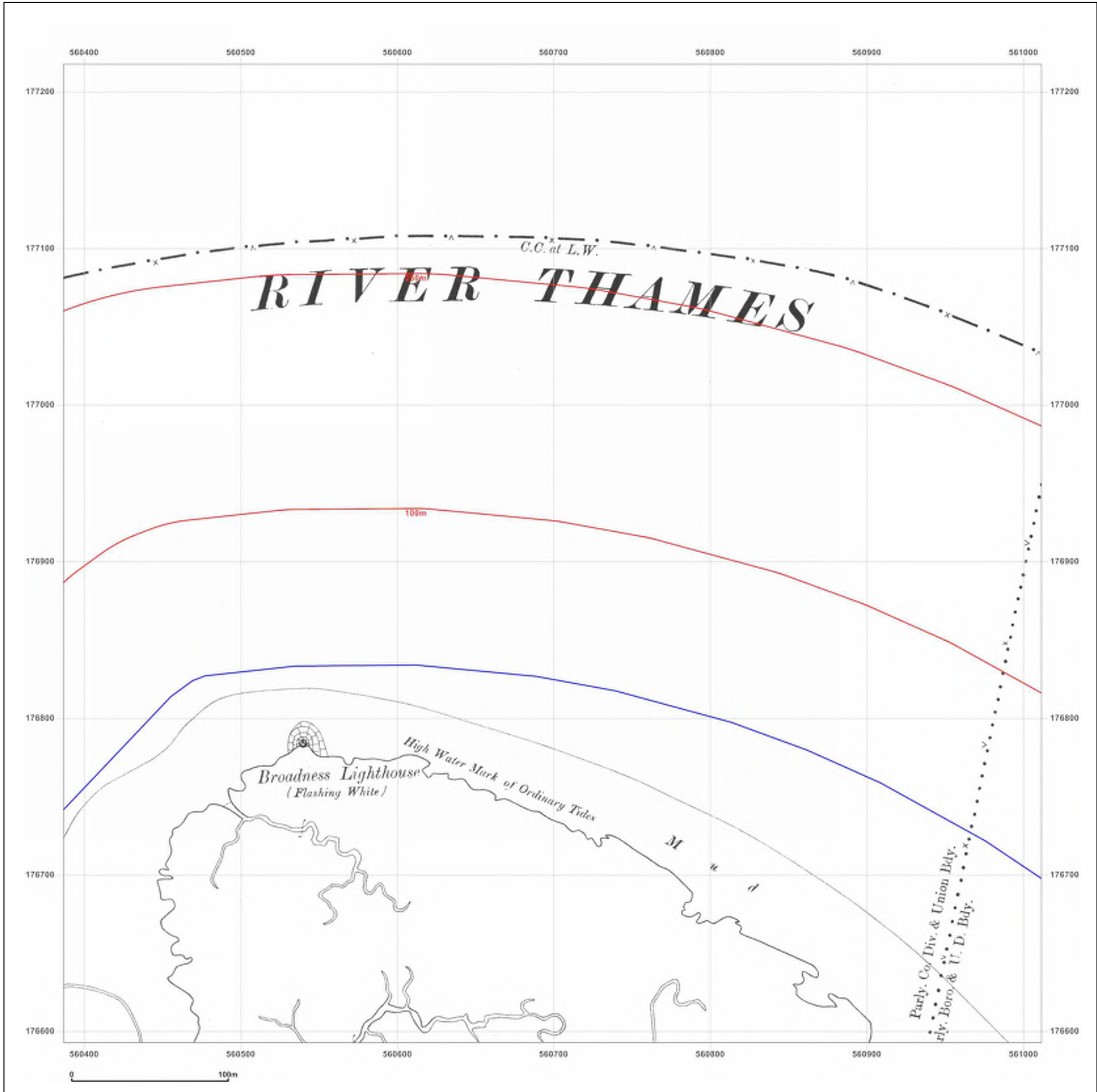


Produced by  
 Groundsure Insights  
 T: 08444 159000  
 E: [info@groundsure.com](mailto:info@groundsure.com)  
 W: [www.groundsure.com](http://www.groundsure.com)

© Crown copyright and database rights 2018 Ordnance Survey 100035207

Production date: 22 July 2020

Map legend available at:  
[www.groundsure.com/sites/default/files/groundsure\\_legend.pdf](http://www.groundsure.com/sites/default/files/groundsure_legend.pdf)



**Site Details:**

London resort

**Client Ref:** London Resort  
**Report Ref:** GSIP-2020-10332-1119\_LS\_5\_9  
**Grid Ref:** 560699, 176905

**Map Name:** County Series

**Map date:** 1920

**Scale:** 1:2,500

**Printed at:** 1:2,500



Surveyed 1920  
 Revised 1920  
 Edition N/A  
 Copyright N/A  
 Levelled N/A

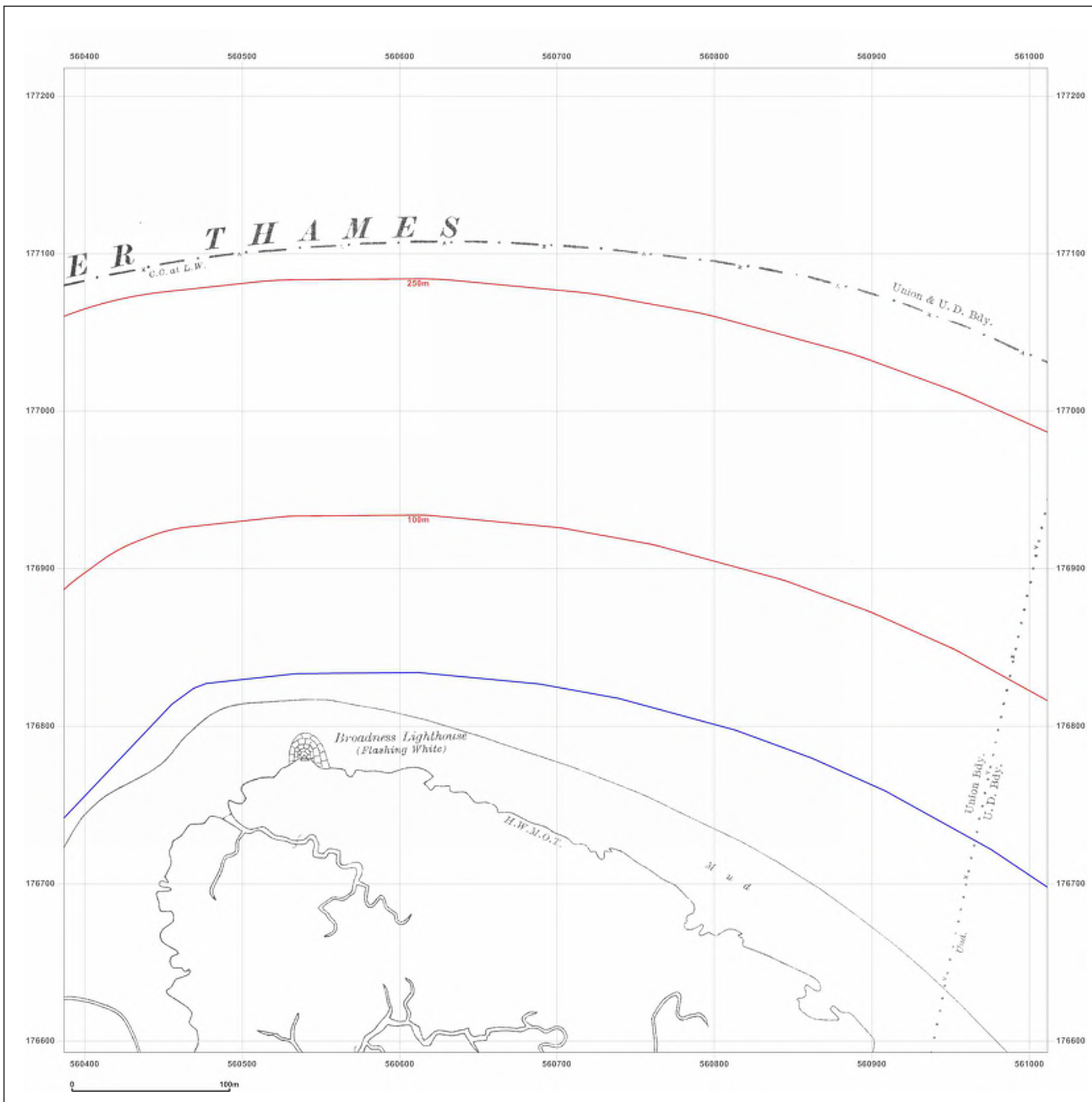


Produced by  
 Groundsure Insights  
 T: 08444 159000  
 E: [info@groundsure.com](mailto:info@groundsure.com)  
 W: [www.groundsure.com](http://www.groundsure.com)

© Crown copyright and database rights 2018 Ordnance Survey 100035207

Production date: 22 July 2020

Map legend available at:  
[www.groundsure.com/sites/default/files/groundsure\\_legend.pdf](http://www.groundsure.com/sites/default/files/groundsure_legend.pdf)



**Site Details:**

London resort

**Client Ref:** London Resort  
**Report Ref:** GSIP-2020-10332-1119\_LS\_5\_9  
**Grid Ref:** 560699, 176905

**Map Name:** National Grid

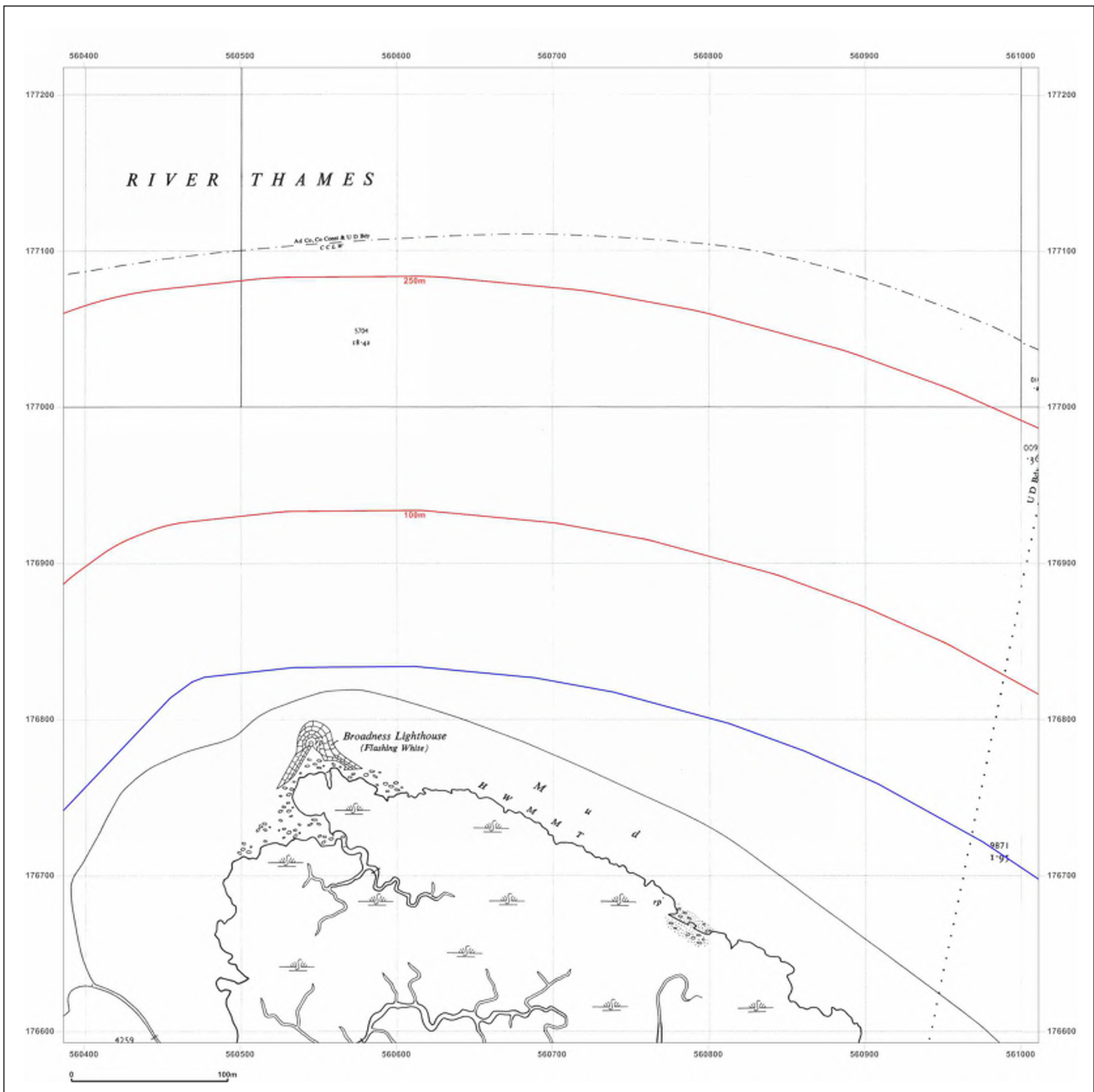
**Map date:** 1950-1952

**Scale:** 1:2,500

**Printed at:** 1:2,500



Surveyed 1950 Revised 1950 Edition N/A Copyright N/A Levelled 1949	Surveyed 1950 Revised 1950 Edition N/A Copyright N/A Levelled 1948
Surveyed 1952 Revised 1952 Edition N/A Copyright N/A Levelled 1948	Surveyed 1952 Revised 1952 Edition N/A Copyright N/A Levelled 1948



Produced by  
 Groundsure Insights  
 T: 08444 159000  
 E: [info@groundsure.com](mailto:info@groundsure.com)  
 W: [www.groundsure.com](http://www.groundsure.com)

© Crown copyright and database rights 2018 Ordnance Survey 100035207

Production date: 22 July 2020

Map legend available at:  
[www.groundsure.com/sites/default/files/groundsure\\_legend.pdf](http://www.groundsure.com/sites/default/files/groundsure_legend.pdf)

**Site Details:**

London resort

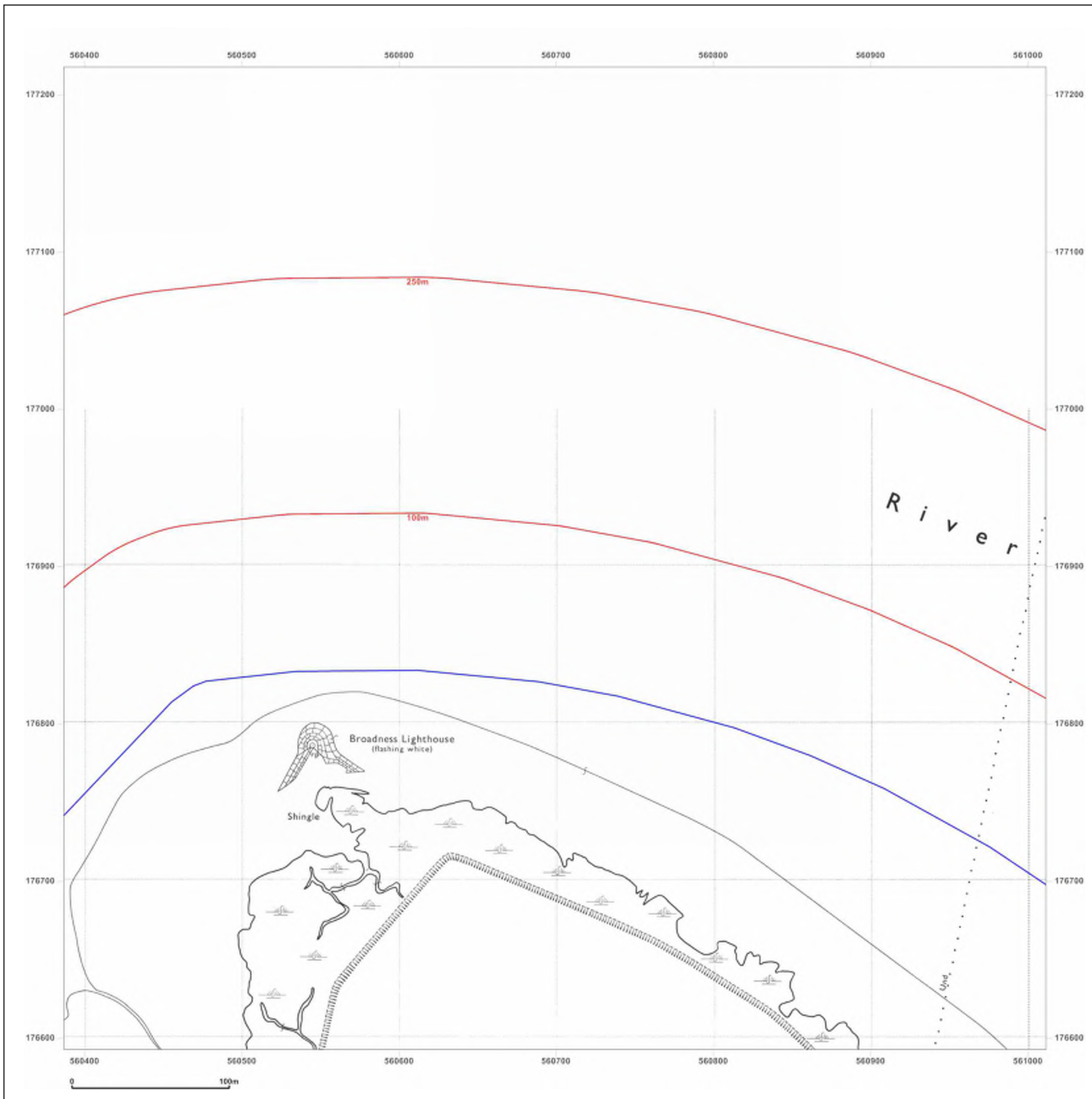
**Client Ref:** London Resort  
**Report Ref:** GSIP-2020-10332-1119\_LS\_5\_9  
**Grid Ref:** 560699, 176905

**Map Name:** National Grid

**Map date:** 1970

**Scale:** 1:2,500

**Printed at:** 1:2,500



Surveyed 1952  
 Revised 1970  
 Edition N/A  
 Copyright 1970  
 Levelled 1961



Produced by  
 Groundsure Insights  
 T: 08444 159000  
 E: [info@groundsure.com](mailto:info@groundsure.com)  
 W: [www.groundsure.com](http://www.groundsure.com)

© Crown copyright and database rights 2018 Ordnance Survey 100035207

Production date: 22 July 2020

Map legend available at:  
[www.groundsure.com/sites/default/files/groundsure\\_legend.pdf](http://www.groundsure.com/sites/default/files/groundsure_legend.pdf)

**Site Details:**

London resort

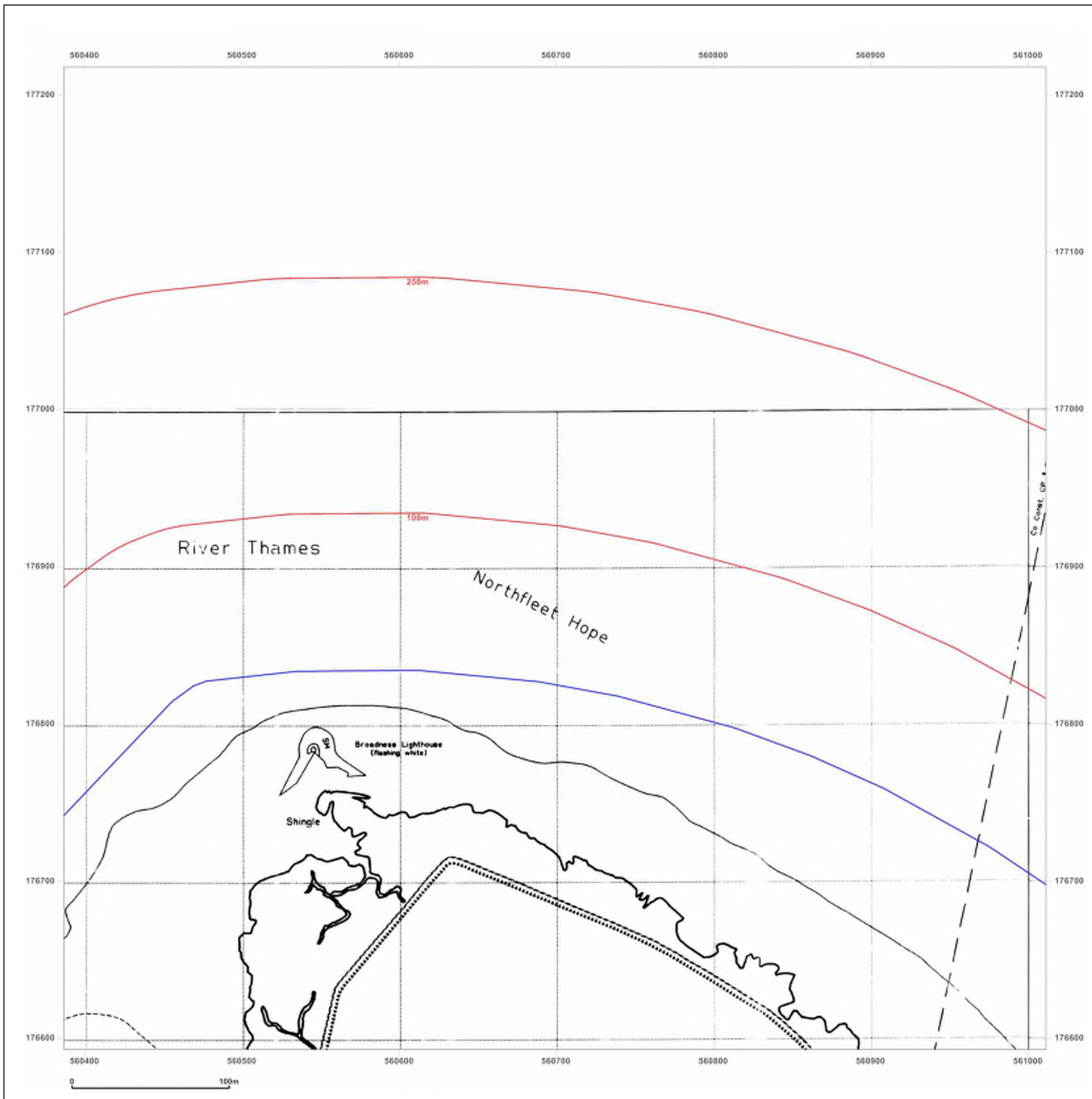
**Client Ref:** London Resort  
**Report Ref:** GSIP-2020-10332-1119\_LS\_5\_9  
**Grid Ref:** 560699, 176905

**Map Name:** National Grid

**Map date:** 1992

**Scale:** 1:2,500

**Printed at:** 1:2,500



Surveyed N/A  
 Revised N/A  
 Edition N/A  
 Copyright 1992  
 Levelled N/A

Surveyed N/A  
 Revised N/A  
 Edition N/A  
 Copyright 1992  
 Levelled N/A



Produced by  
 Groundsure Insights  
 T: 08444 159000  
 E: [info@groundsure.com](mailto:info@groundsure.com)  
 W: [www.groundsure.com](http://www.groundsure.com)

© Crown copyright and database rights 2018 Ordnance Survey 100035207

Production date: 22 July 2020

Map legend available at:  
[www.groundsure.com/sites/default/files/groundsure\\_legend.pdf](http://www.groundsure.com/sites/default/files/groundsure_legend.pdf)

**Site Details:**

London resort


**Client Ref:** London Resort  
**Report Ref:** GSIP-2020-10332-1119\_LS\_6\_2  
**Grid Ref:** 561324, 172527

**Map Name:** County Series

**Map date:** 1865

**Scale:** 1:2,500

**Printed at:** 1:2,500



Surveyed 1865  
 Revised 1865  
 Edition N/A  
 Copyright N/A  
 Levelled N/A

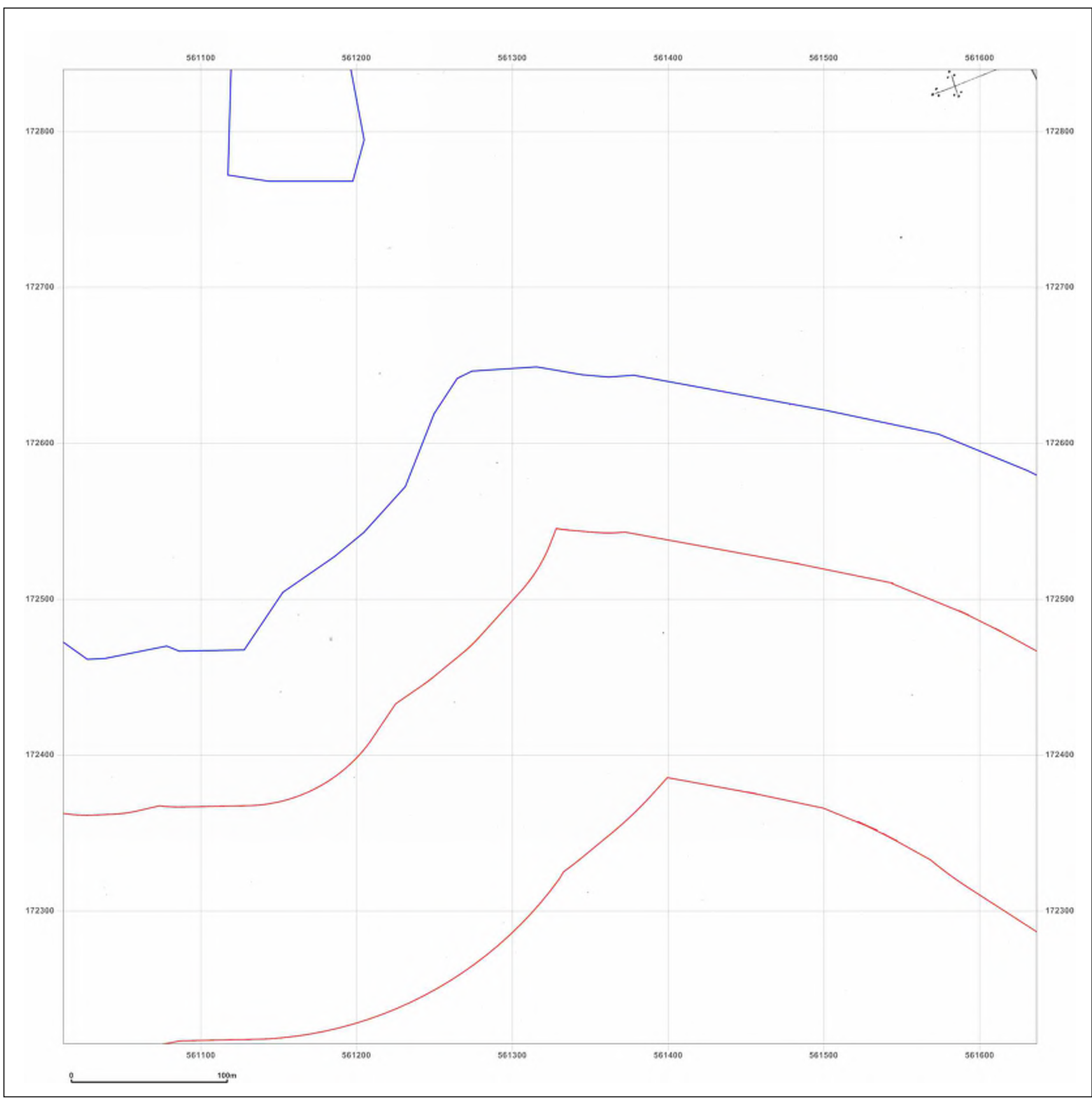


Produced by  
 Groundsure Insights  
 T: 08444 159000  
 E: [info@groundsure.com](mailto:info@groundsure.com)  
 W: [www.groundsure.com](http://www.groundsure.com)

© Crown copyright and database rights 2018 Ordnance Survey 100035207

Production date: 22 July 2020

Map legend available at:  
[www.groundsure.com/sites/default/files/groundsure\\_legend.pdf](http://www.groundsure.com/sites/default/files/groundsure_legend.pdf)



**Site Details:**

London resort

**Client Ref:** London Resort  
**Report Ref:** GSIP-2020-10332-1119\_LS\_6\_2  
**Grid Ref:** 561324, 172527

**Map Name:** County Series

**Map date:** 1868

**Scale:** 1:2,500

**Printed at:** 1:2,500



Surveyed 1868  
 Revised 1868  
 Edition N/A  
 Copyright N/A  
 Levelled N/A

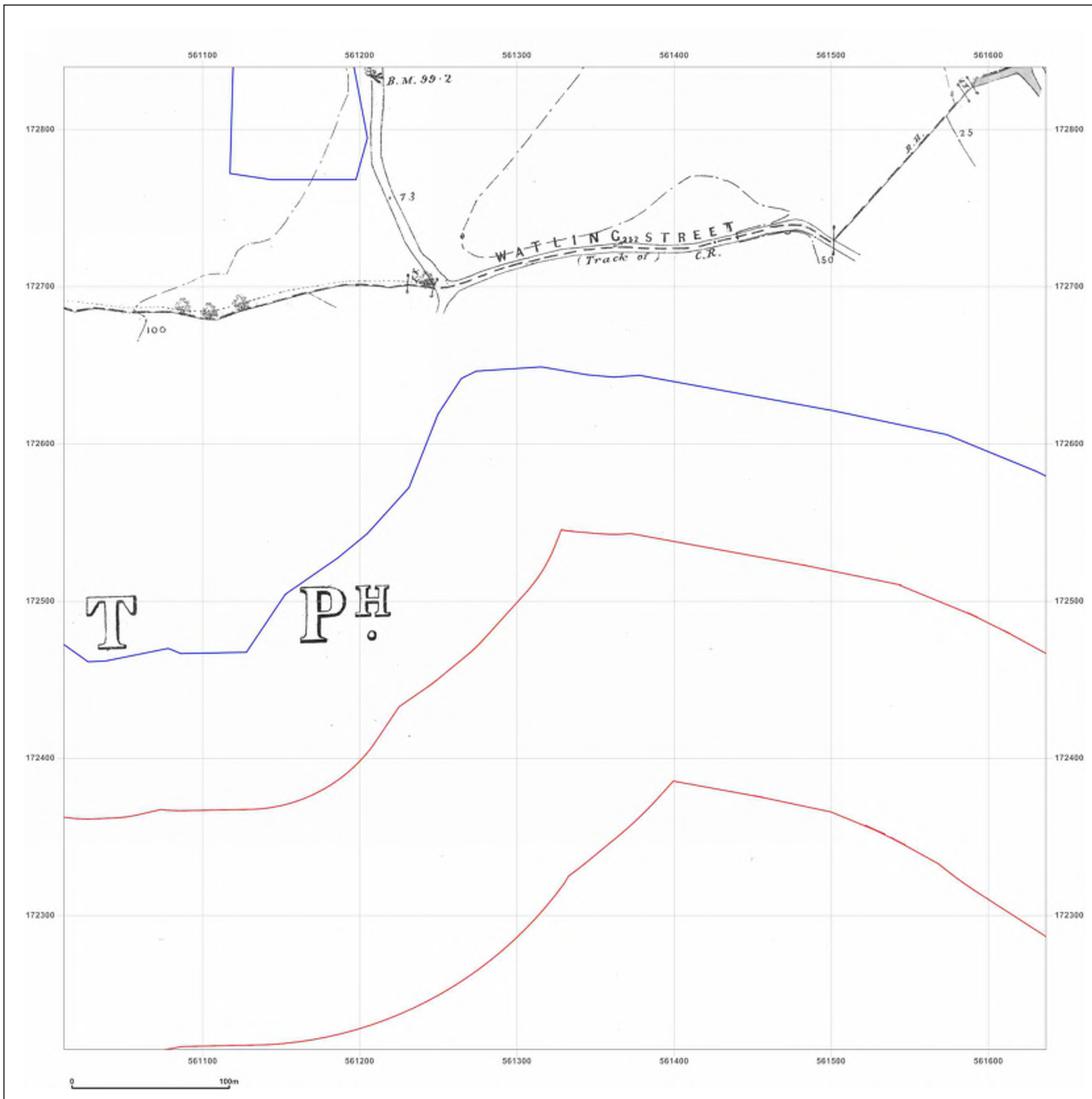


Produced by  
 Groundsure Insights  
 T: 08444 159000  
 E: [info@groundsure.com](mailto:info@groundsure.com)  
 W: [www.groundsure.com](http://www.groundsure.com)

© Crown copyright and database rights 2018 Ordnance Survey 100035207

Production date: 22 July 2020

Map legend available at:  
[www.groundsure.com/sites/default/files/groundsure\\_legend.pdf](http://www.groundsure.com/sites/default/files/groundsure_legend.pdf)





**Site Details:**

London resort

**Client Ref:** London Resort  
**Report Ref:** GSIP-2020-10332-1119\_LS\_6\_2  
**Grid Ref:** 561324, 172527

**Map Name:** County Series

**Map date:** 1868

**Scale:** 1:2,500

**Printed at:** 1:2,500



Surveyed 1868  
 Revised 1868  
 Edition N/A  
 Copyright N/A  
 Levelled N/A

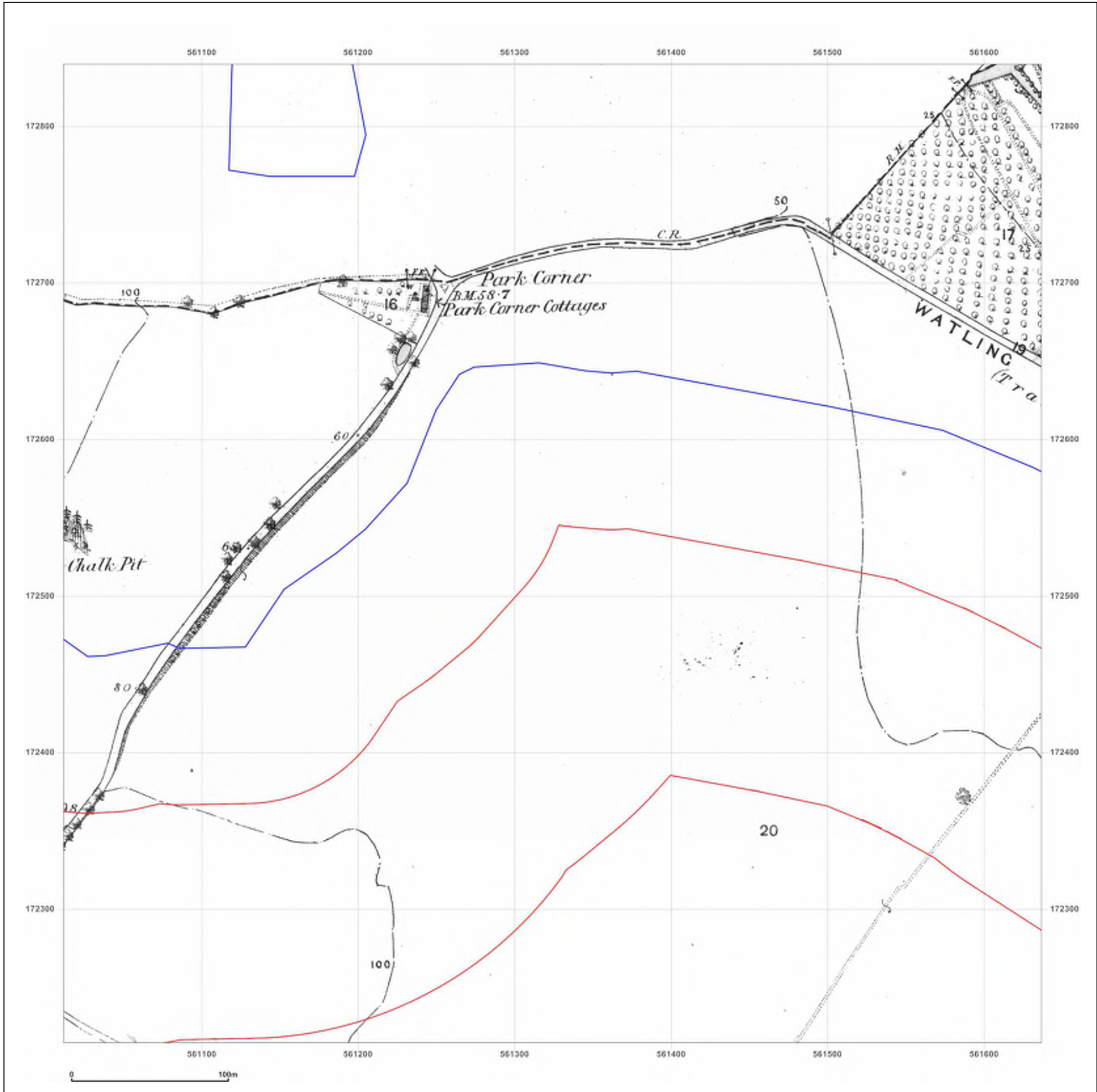


Produced by  
 Groundsure Insights  
 T: 08444 159000  
 E: [info@groundsure.com](mailto:info@groundsure.com)  
 W: [www.groundsure.com](http://www.groundsure.com)

© Crown copyright and database rights 2018 Ordnance Survey 100035207

Production date: 22 July 2020

Map legend available at:  
[www.groundsure.com/sites/default/files/groundsure\\_legend.pdf](http://www.groundsure.com/sites/default/files/groundsure_legend.pdf)



**Site Details:**

London resort

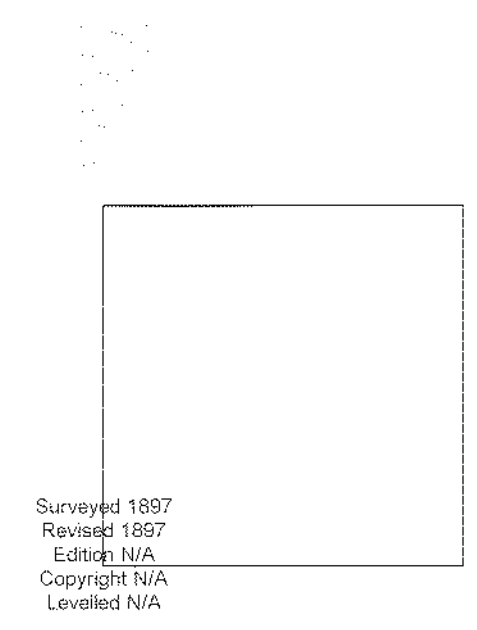
**Client Ref:** London Resort  
**Report Ref:** GSIP-2020-10332-1119\_LS\_6\_2  
**Grid Ref:** 561324, 172527

**Map Name:** County Series

**Map date:** 1897

**Scale:** 1:2,500

**Printed at:** 1:2,500



Surveyed 1897  
 Revised 1897  
 Edition N/A  
 Copyright N/A  
 Levelled N/A

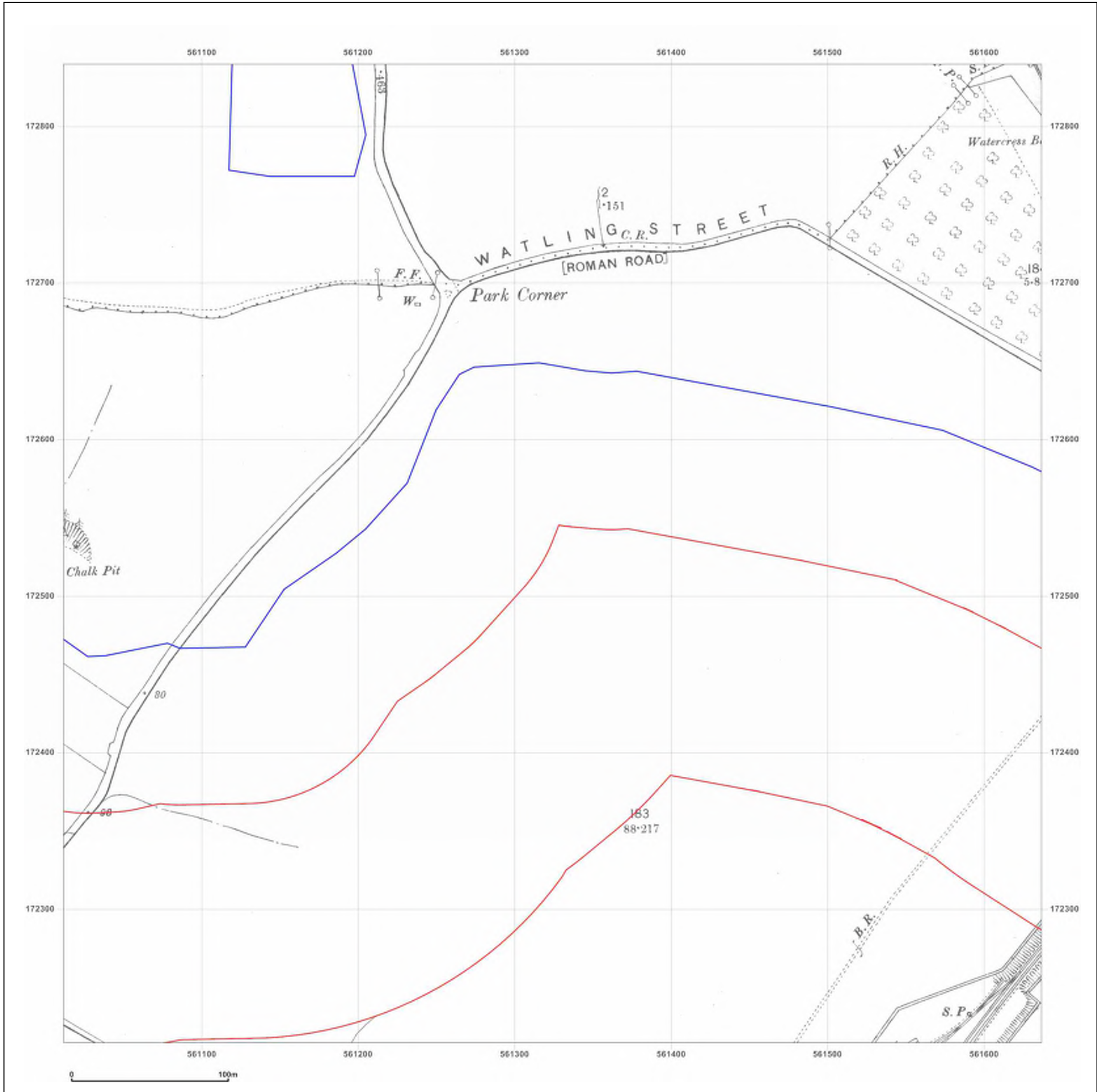


Produced by  
 Groundsure Insights  
 T: 08444 159000  
 E: [info@groundsure.com](mailto:info@groundsure.com)  
 W: [www.groundsure.com](http://www.groundsure.com)

© Crown copyright and database rights 2018 Ordnance Survey 100035207

Production date: 22 July 2020

Map legend available at:  
[www.groundsure.com/sites/default/files/groundsure\\_legend.pdf](http://www.groundsure.com/sites/default/files/groundsure_legend.pdf)



**Site Details:**

London resort

**Client Ref:** London Resort  
**Report Ref:** GSIP-2020-10332-1119\_LS\_6\_2  
**Grid Ref:** 561324, 172527

**Map Name:** County Series

**Map date:** 1909

**Scale:** 1:2,500

**Printed at:** 1:2,500



Surveyed 1909  
 Revised 1909  
 Edition N/A  
 Copyright N/A  
 Levelled N/A

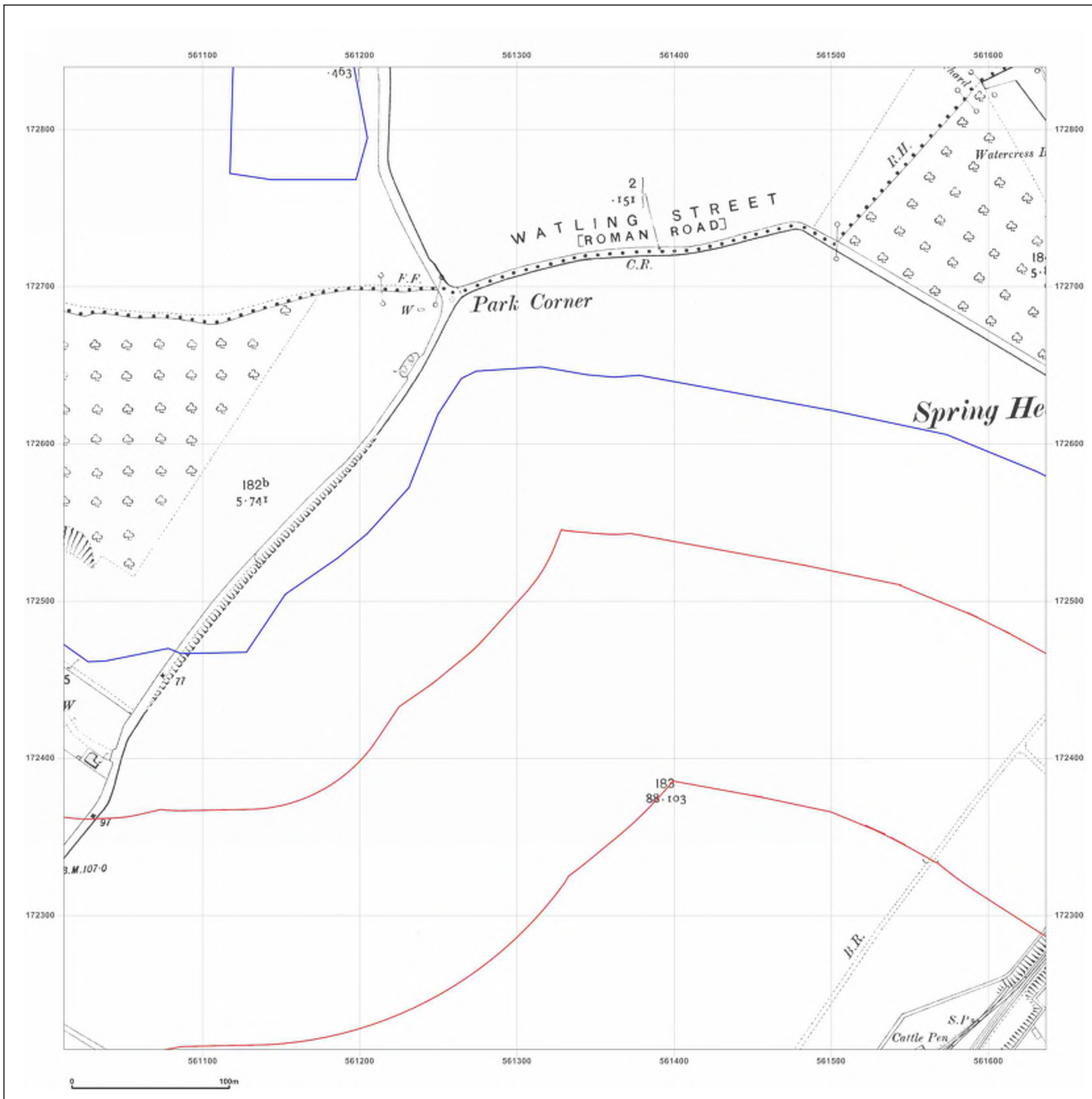


Produced by  
 Groundsure Insights  
 T: 08444 159000  
 E: [info@groundsure.com](mailto:info@groundsure.com)  
 W: [www.groundsure.com](http://www.groundsure.com)

© Crown copyright and database rights 2018 Ordnance Survey 100035207

Production date: 22 July 2020

Map legend available at:  
[www.groundsure.com/sites/default/files/groundsure\\_legend.pdf](http://www.groundsure.com/sites/default/files/groundsure_legend.pdf)



**Site Details:**

London resort

**Client Ref:** London Resort  
**Report Ref:** GSIP-2020-10332-1119\_LS\_6\_2  
**Grid Ref:** 561324, 172527

**Map Name:** County Series

**Map date:** 1933

**Scale:** 1:2,500

**Printed at:** 1:2,500



Surveyed 1933  
 Revised 1933  
 Edition N/A  
 Copyright N/A  
 Levelled N/A

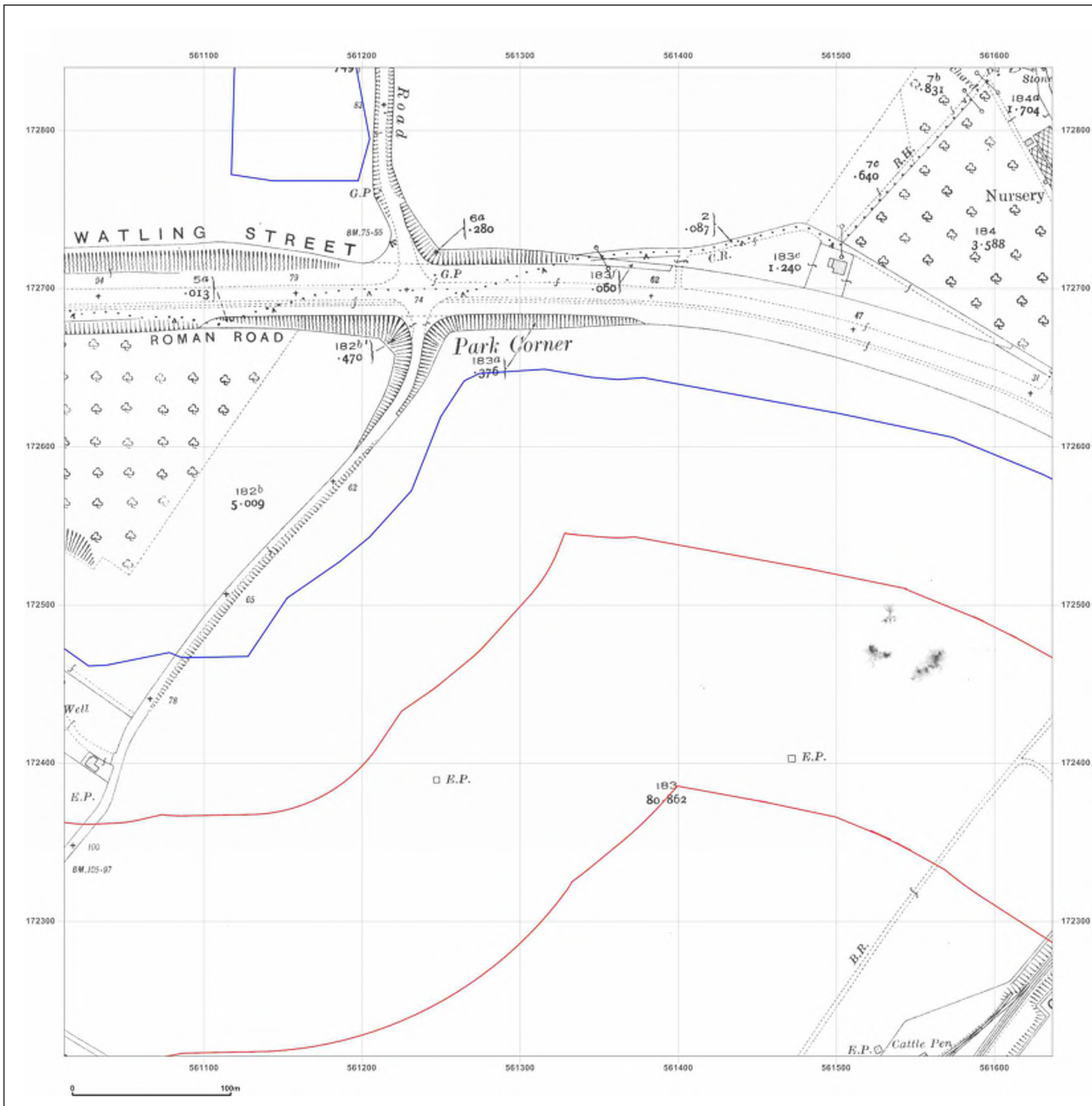


Produced by  
 Groundsure Insights  
 T: 08444 159000  
 E: [info@groundsure.com](mailto:info@groundsure.com)  
 W: [www.groundsure.com](http://www.groundsure.com)

© Crown copyright and database rights 2018 Ordnance Survey 100035207

Production date: 22 July 2020

Map legend available at:  
[www.groundsure.com/sites/default/files/groundsure\\_legend.pdf](http://www.groundsure.com/sites/default/files/groundsure_legend.pdf)



**Site Details:**

London resort

**Client Ref:** London Resort  
**Report Ref:** GSIP-2020-10332-1119\_LS\_6\_2  
**Grid Ref:** 561324, 172527

**Map Name:** County Series

**Map date:** 1938

**Scale:** 1:2,500

**Printed at:** 1:2,500



Surveyed 1938  
 Revised 1938  
 Edition N/A  
 Copyright N/A  
 Levelled N/A

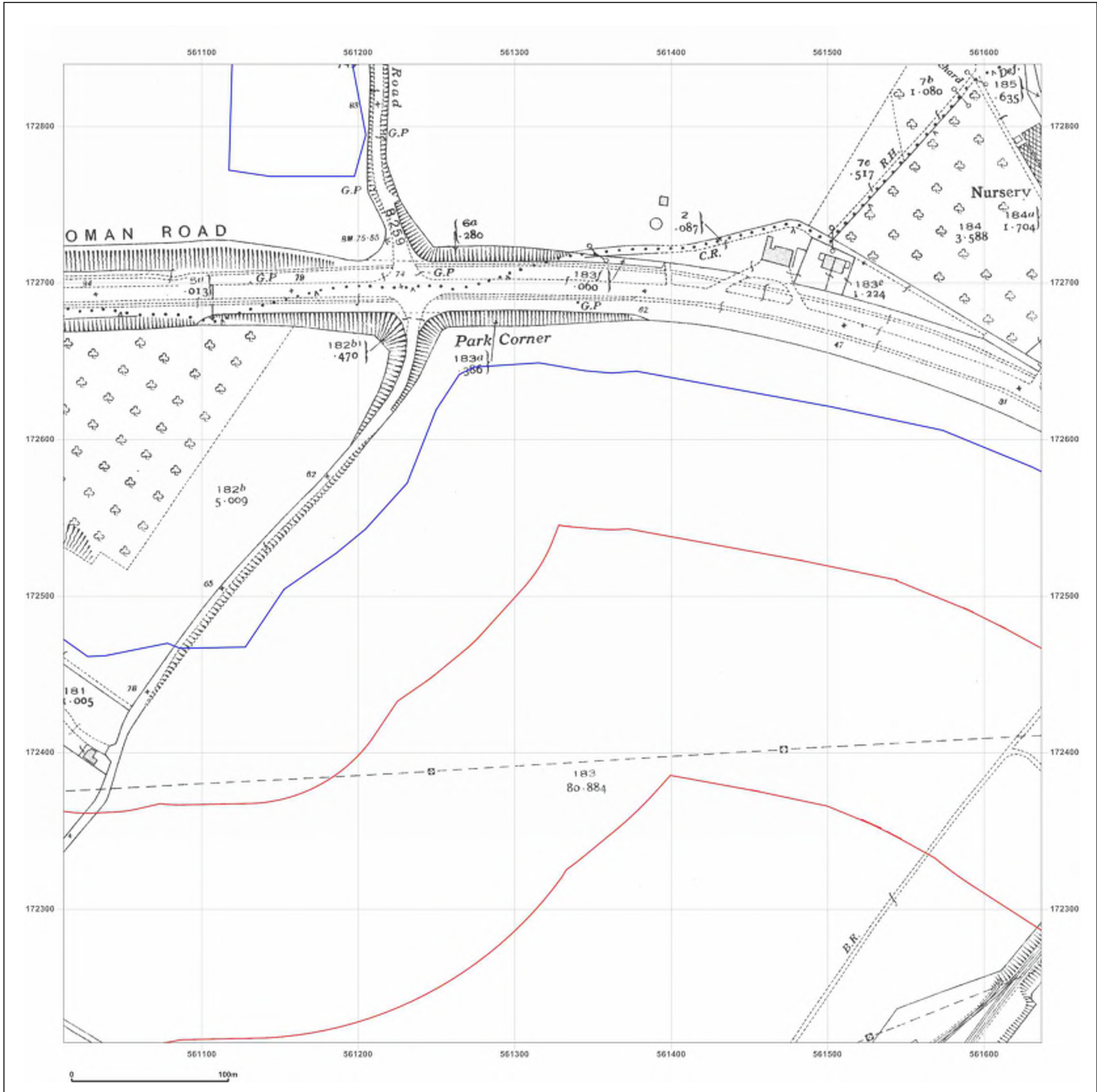


Produced by  
 Groundsure Insights  
 T: 08444 159000  
 E: [info@groundsure.com](mailto:info@groundsure.com)  
 W: [www.groundsure.com](http://www.groundsure.com)

© Crown copyright and database rights 2018 Ordnance Survey 100035207

Production date: 22 July 2020

Map legend available at:  
[www.groundsure.com/sites/default/files/groundsure\\_legend.pdf](http://www.groundsure.com/sites/default/files/groundsure_legend.pdf)



**Site Details:**

London resort

**Client Ref:** London Resort  
**Report Ref:** GSIP-2020-10332-1119\_LS\_6\_2  
**Grid Ref:** 561324, 172527

**Map Name:** National Grid

**Map date:** 1961

**Scale:** 1:2,500

**Printed at:** 1:2,500



Surveyed 1961  
 Revised 1961  
 Edition N/A  
 Copyright 1962  
 Levelled 1952

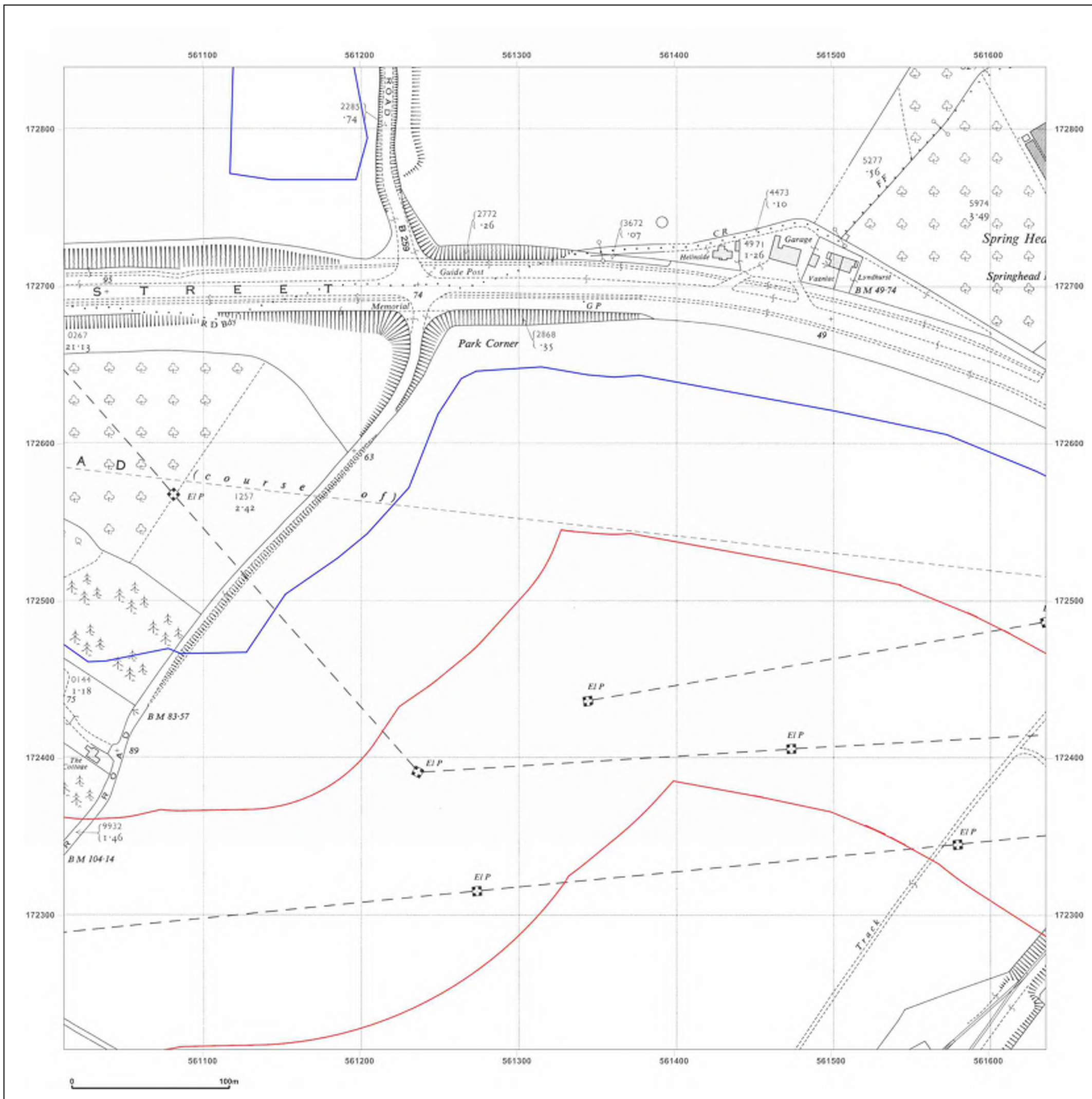


Produced by  
 Groundsure Insights  
 T: 08444 159000  
 E: [info@groundsure.com](mailto:info@groundsure.com)  
 W: [www.groundsure.com](http://www.groundsure.com)

© Crown copyright and database rights 2018 Ordnance Survey 100035207

Production date: 22 July 2020

Map legend available at:  
[www.groundsure.com/sites/default/files/groundsure\\_legend.pdf](http://www.groundsure.com/sites/default/files/groundsure_legend.pdf)



**Site Details:**

London resort

**Client Ref:** London Resort  
**Report Ref:** GSIP-2020-10332-1119\_LS\_6\_2  
**Grid Ref:** 561324, 172527

**Map Name:** National Grid

**Map date:** 1968

**Scale:** 1:2,500

**Printed at:** 1:2,500



Surveyed 1968  
 Revised 1968  
 Edition N/A  
 Copyright 1968  
 Levelled 1952

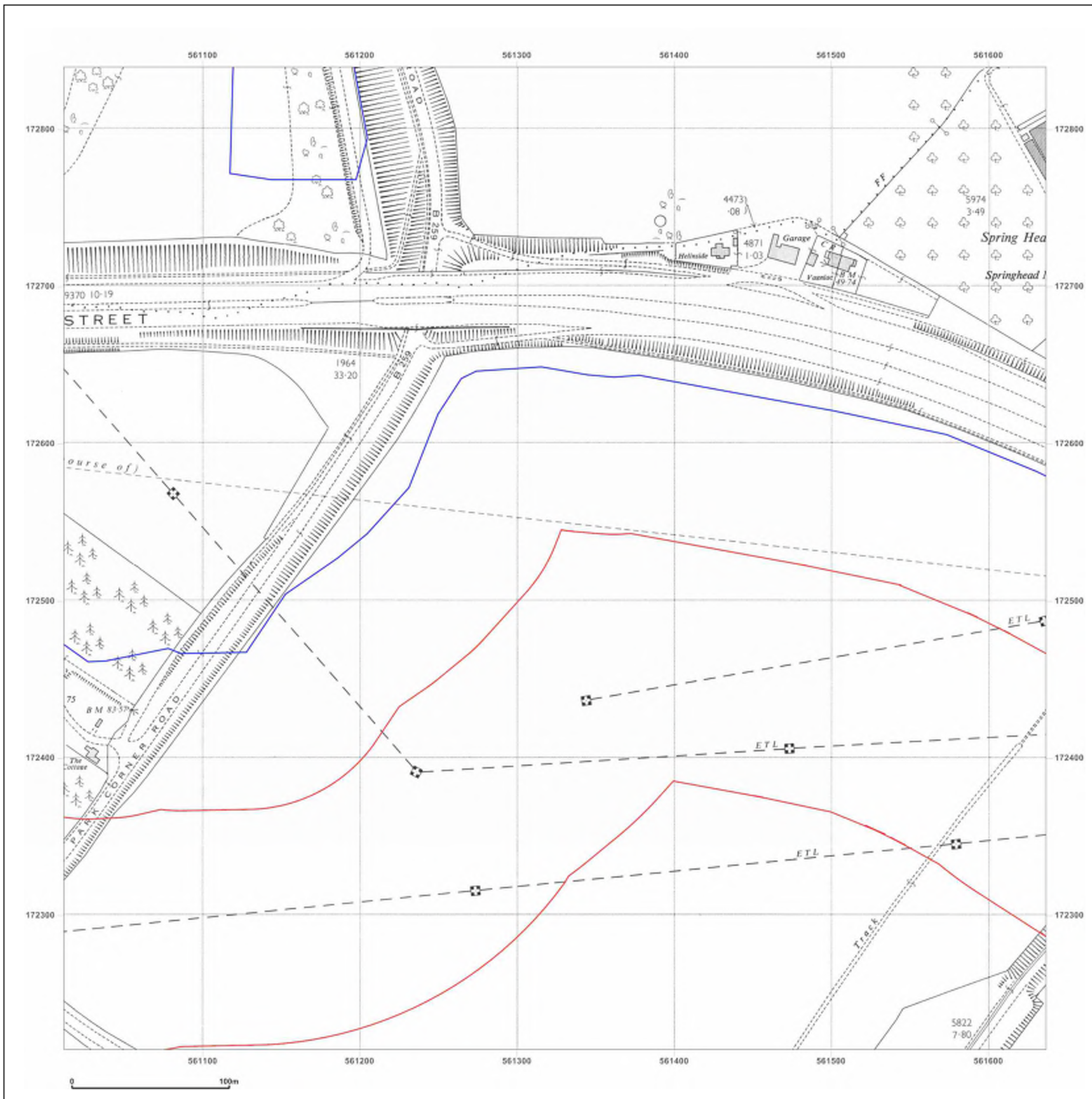


Produced by  
 Groundsure Insights  
 T: 08444 159000  
 E: [info@groundsure.com](mailto:info@groundsure.com)  
 W: [www.groundsure.com](http://www.groundsure.com)

© Crown copyright and database rights 2018 Ordnance Survey 100035207

Production date: 22 July 2020

Map legend available at:  
[www.groundsure.com/sites/default/files/groundsure\\_legend.pdf](http://www.groundsure.com/sites/default/files/groundsure_legend.pdf)



**Site Details:**

London resort

**Client Ref:** London Resort  
**Report Ref:** GSIP-2020-10332-1119\_LS\_6\_2  
**Grid Ref:** 561324, 172527

**Map Name:** National Grid

**Map date:** 1968

**Scale:** 1:2,500

**Printed at:** 1:2,500



Surveyed N/A  
 Revised N/A  
 Edition N/A  
 Copyright N/A  
 Levelled N/A

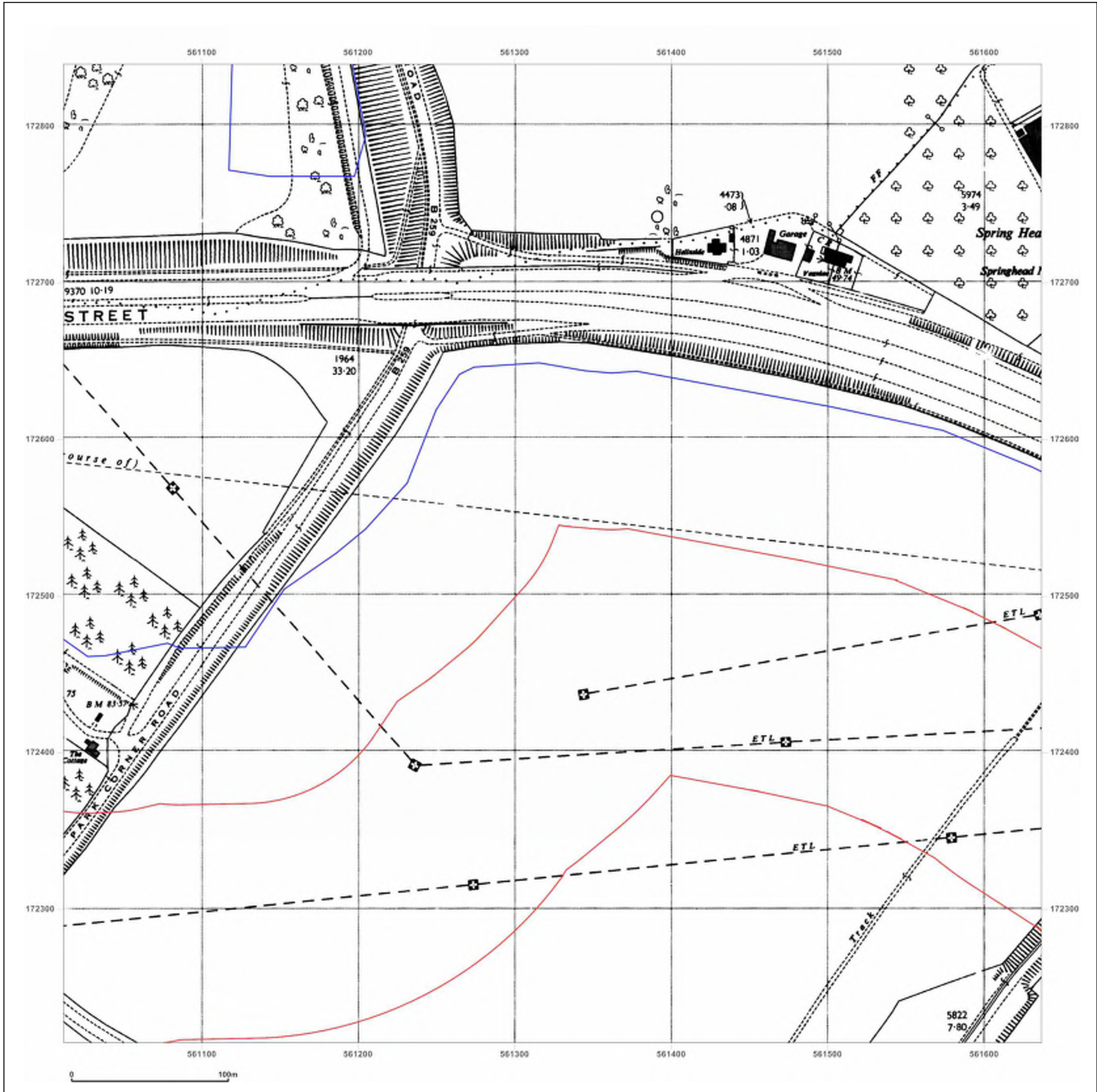


Produced by  
 Groundsure Insights  
 T: 08444 159000  
 E: [info@groundsure.com](mailto:info@groundsure.com)  
 W: [www.groundsure.com](http://www.groundsure.com)

© Crown copyright and database rights 2018 Ordnance Survey 100035207

Production date: 22 July 2020

Map legend available at:  
[www.groundsure.com/sites/default/files/groundsure\\_legend.pdf](http://www.groundsure.com/sites/default/files/groundsure_legend.pdf)





**Site Details:**

London resort


**Client Ref:** London Resort  
**Report Ref:** GSIP-2020-10332-1119\_LS\_6\_2  
**Grid Ref:** 561324, 172527

**Map Name:** National Grid

**Map date:** 1978

**Scale:** 1:2,500

**Printed at:** 1:2,500



Surveyed N/A  
 Revised N/A  
 Edition N/A  
 Copyright N/A  
 Levelled N/A

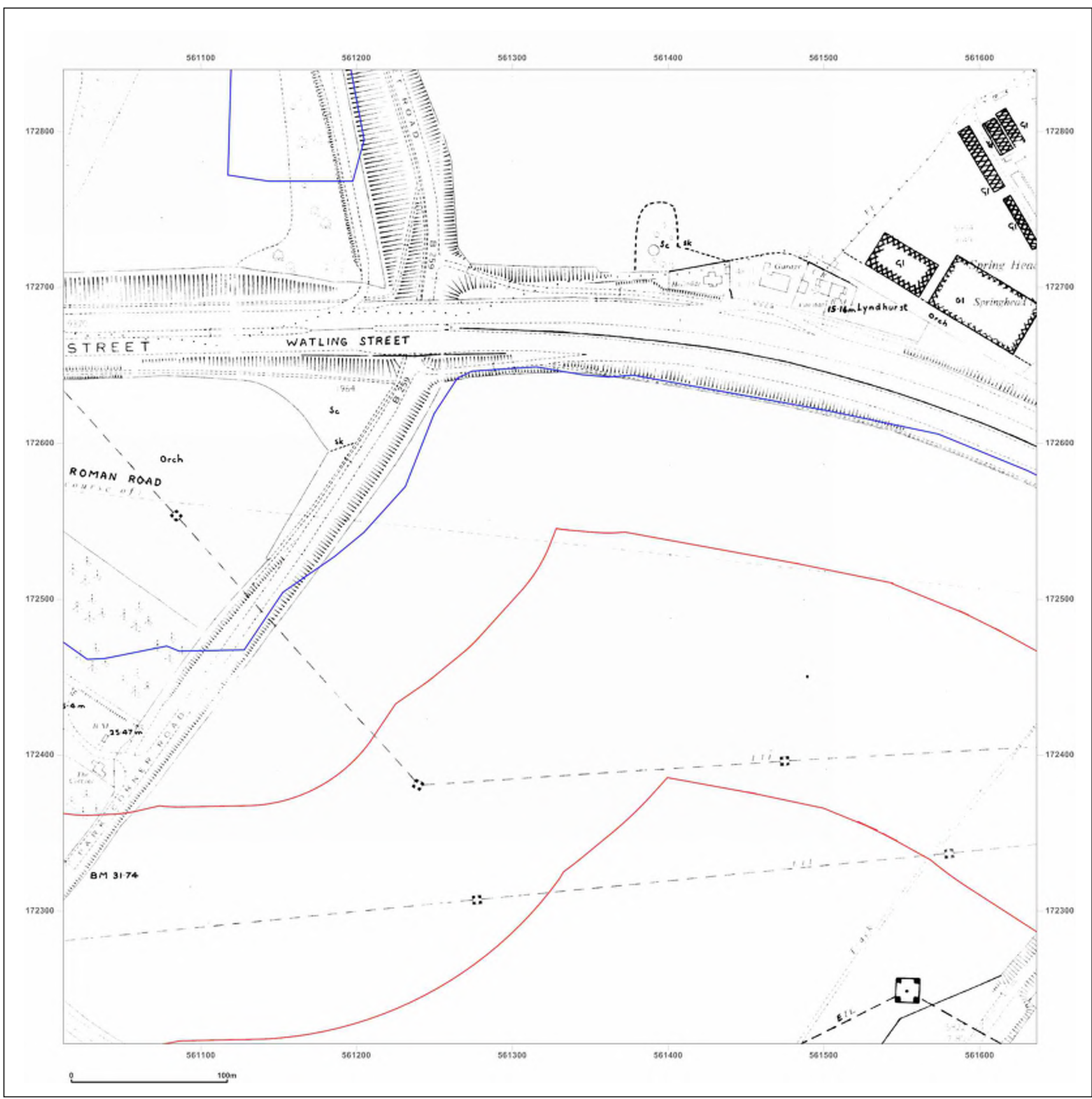


Produced by  
 Groundsure Insights  
 T: 08444 159000  
 E: [info@groundsure.com](mailto:info@groundsure.com)  
 W: [www.groundsure.com](http://www.groundsure.com)

© Crown copyright and database rights 2018 Ordnance Survey 100035207

Production date: 22 July 2020

Map legend available at:  
[www.groundsure.com/sites/default/files/groundsure\\_legend.pdf](http://www.groundsure.com/sites/default/files/groundsure_legend.pdf)



**Site Details:**

London resort

**Client Ref:** London Resort  
**Report Ref:** GSIP-2020-10332-1119\_LS\_6\_2  
**Grid Ref:** 561324, 172527

**Map Name:** National Grid

**Map date:** 1987

**Scale:** 1:2,500

**Printed at:** 1:2,500



Surveyed 1984  
 Revised 1987  
 Edition N/A  
 Copyright 1987  
 Levelled 1984



Produced by  
 Groundsure Insights  
 T: 08444 159000  
 E: [info@groundsure.com](mailto:info@groundsure.com)  
 W: [www.groundsure.com](http://www.groundsure.com)

© Crown copyright and database rights 2018 Ordnance Survey 100035207

Production date: 22 July 2020

Map legend available at:  
[www.groundsure.com/sites/default/files/groundsure\\_legend.pdf](http://www.groundsure.com/sites/default/files/groundsure_legend.pdf)



**Site Details:**

London resort


**Client Ref:** London Resort  
**Report Ref:** GSIP-2020-10332-1119\_LS\_6\_2  
**Grid Ref:** 561324, 172527

**Map Name:** National Grid

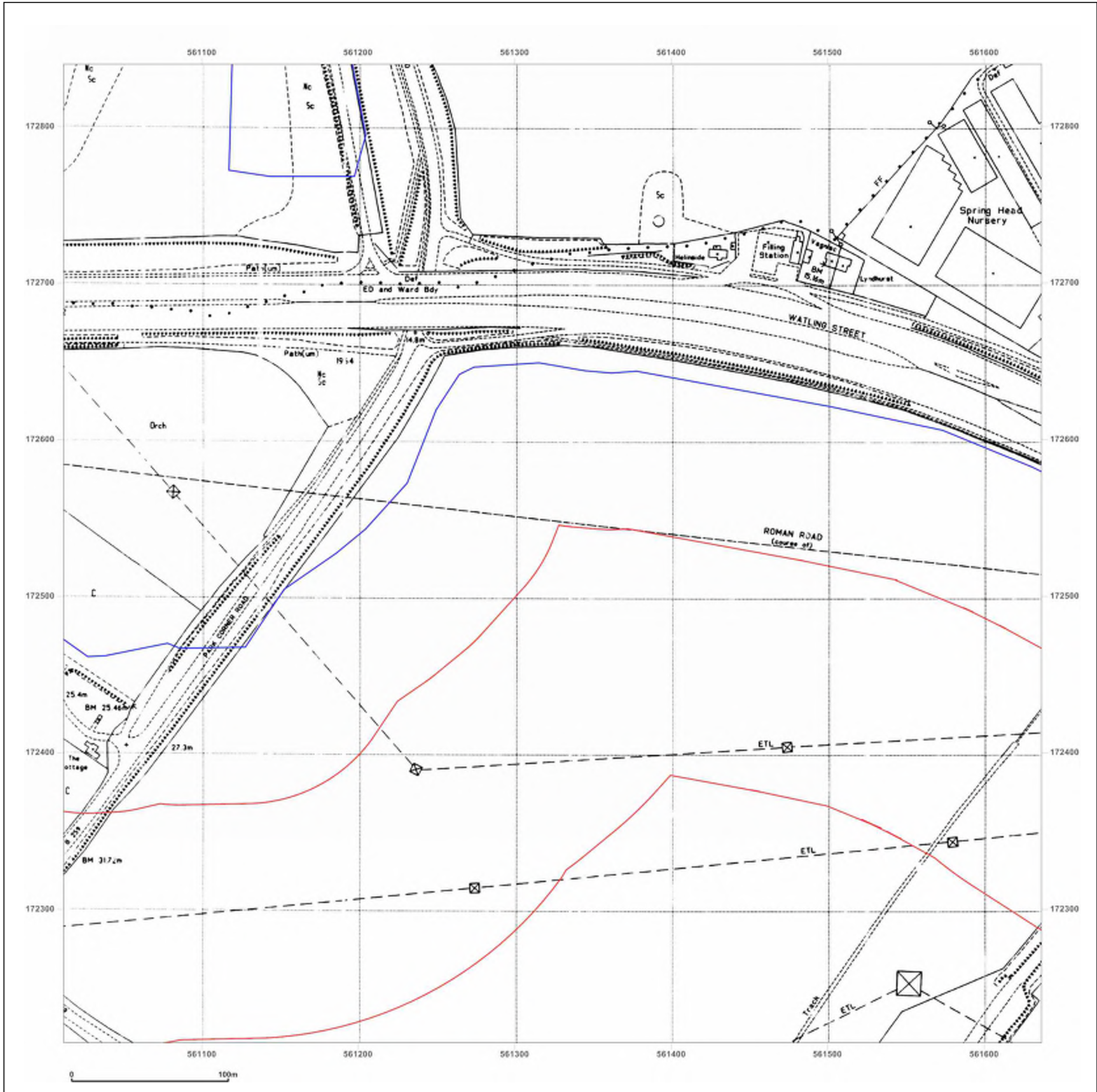
**Map date:** 1992

**Scale:** 1:2,500

**Printed at:** 1:2,500

Surveyed N/A  
 Revised N/A  
 Edition N/A  
 Copyright 1992  
 Levelled N/A



Produced by  
 Groundsure Insights  
 T: 08444 159000  
 E: [info@groundsure.com](mailto:info@groundsure.com)  
 W: [www.groundsure.com](http://www.groundsure.com)

© Crown copyright and database rights 2018 Ordnance Survey 100035207

Production date: 22 July 2020

Map legend available at:  
[www.groundsure.com/sites/default/files/groundsure\\_legend.pdf](http://www.groundsure.com/sites/default/files/groundsure_legend.pdf)

**Site Details:**

London resort

**Client Ref:** London Resort  
**Report Ref:** GSIP-2020-10332-1119\_LS\_6\_3  
**Grid Ref:** 561324, 173152

**Map Name:** County Series

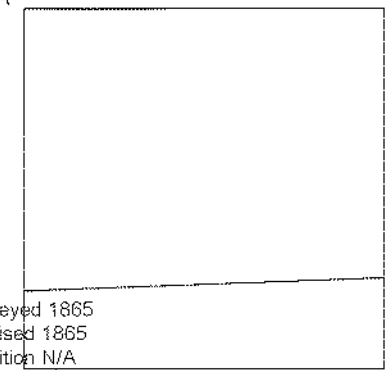
**Map date:** 1865

**Scale:** 1:2,500

**Printed at:** 1:2,500



Surveyed 1865  
 Revised 1865  
 Edition N/A  
 Copyright N/A  
 Levelled N/A



Surveyed 1865  
 Revised 1865  
 Edition N/A  
 Copyright N/A  
 Levelled N/A

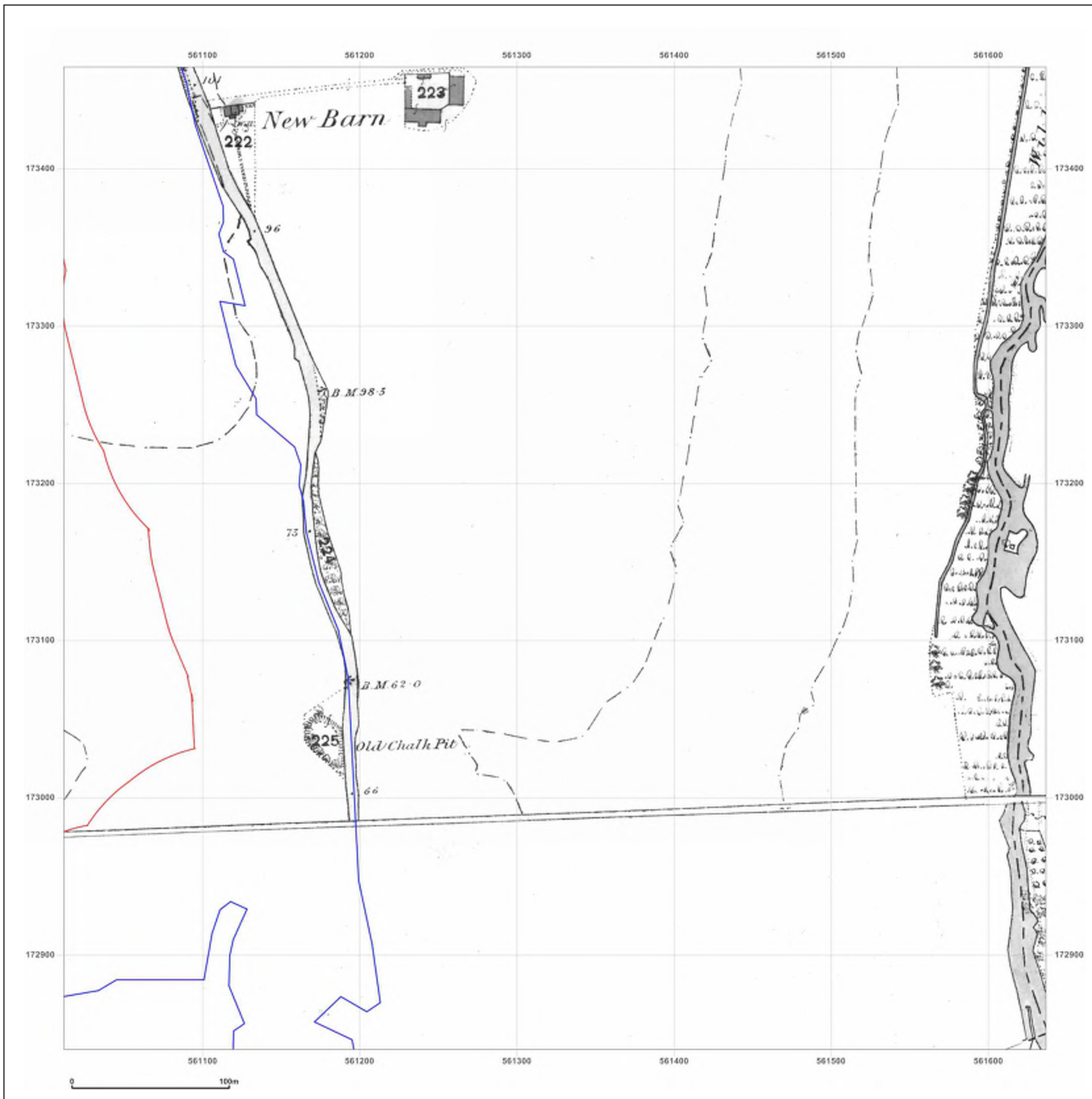


Produced by  
 Groundsure Insights  
 T: 08444 159000  
 E: [info@groundsure.com](mailto:info@groundsure.com)  
 W: [www.groundsure.com](http://www.groundsure.com)

© Crown copyright and database rights 2018 Ordnance Survey 100035207

Production date: 22 July 2020

Map legend available at:  
[www.groundsure.com/sites/default/files/groundsure\\_legend.pdf](http://www.groundsure.com/sites/default/files/groundsure_legend.pdf)



**Site Details:**

London resort

**Client Ref:** London Resort  
**Report Ref:** GSIP-2020-10332-1119\_LS\_6\_3  
**Grid Ref:** 561324, 173152

**Map Name:** County Series

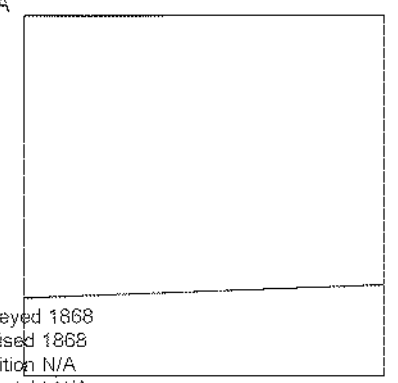
**Map date:** 1865-1868

**Scale:** 1:2,500

**Printed at:** 1:2,500



Surveyed 1865  
 Revised 1865  
 Edition N/A  
 Copyright N/A  
 Levelled N/A



Surveyed 1868  
 Revised 1868  
 Edition N/A  
 Copyright N/A  
 Levelled N/A

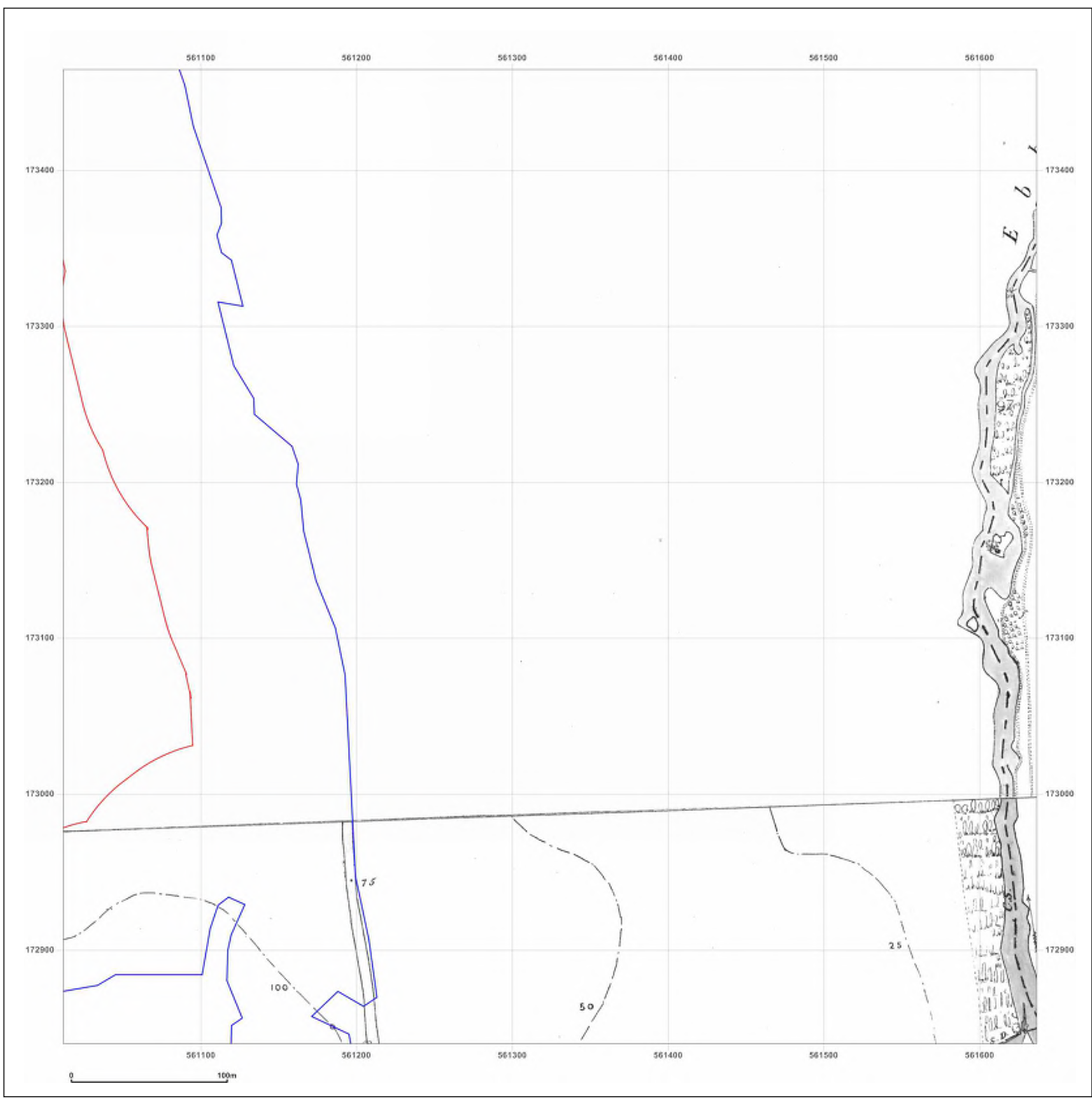


Produced by  
 Groundsure Insights  
 T: 08444 159000  
 E: [info@groundsure.com](mailto:info@groundsure.com)  
 W: [www.groundsure.com](http://www.groundsure.com)

© Crown copyright and database rights 2018 Ordnance Survey 100035207

Production date: 22 July 2020

Map legend available at:  
[www.groundsure.com/sites/default/files/groundsure\\_legend.pdf](http://www.groundsure.com/sites/default/files/groundsure_legend.pdf)



**Site Details:**

London resort

**Client Ref:** London Resort  
**Report Ref:** GSIP-2020-10332-1119\_LS\_6\_3  
**Grid Ref:** 561324, 173152

**Map Name:** County Series

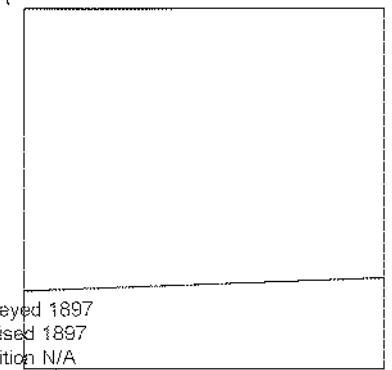
**Map date:** 1897

**Scale:** 1:2,500

**Printed at:** 1:2,500



Surveyed 1897  
 Revised 1897  
 Edition N/A  
 Copyright N/A  
 Levelled N/A



Surveyed 1897  
 Revised 1897  
 Edition N/A  
 Copyright N/A  
 Levelled N/A

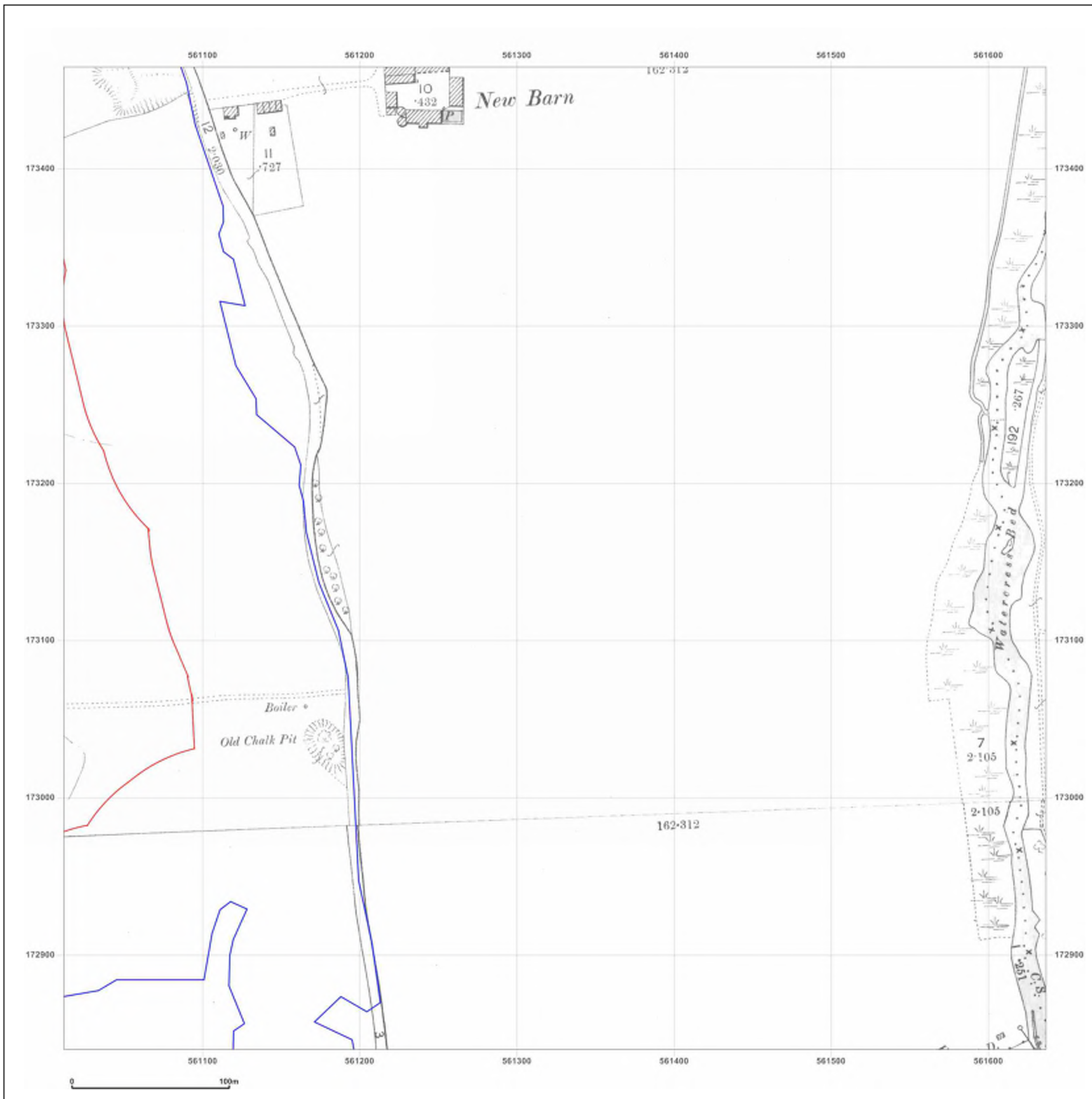


Produced by  
 Groundsure Insights  
 T: 08444 159000  
 E: [info@groundsure.com](mailto:info@groundsure.com)  
 W: [www.groundsure.com](http://www.groundsure.com)

© Crown copyright and database rights 2018 Ordnance Survey 100035207

Production date: 22 July 2020

Map legend available at:  
[www.groundsure.com/sites/default/files/groundsure\\_legend.pdf](http://www.groundsure.com/sites/default/files/groundsure_legend.pdf)



**Site Details:**

London resort

**Client Ref:** London Resort  
**Report Ref:** GSIP-2020-10332-1119\_LS\_6\_3  
**Grid Ref:** 561324, 173152

**Map Name:** County Series

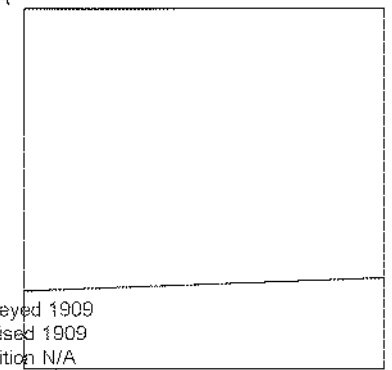
**Map date:** 1909

**Scale:** 1:2,500

**Printed at:** 1:2,500



Surveyed 1909  
 Revised 1909  
 Edition N/A  
 Copyright N/A  
 Levelled N/A



Surveyed 1909  
 Revised 1909  
 Edition N/A  
 Copyright N/A  
 Levelled N/A



Produced by  
 Groundsure Insights  
 T: 08444 159000  
 E: [info@groundsure.com](mailto:info@groundsure.com)  
 W: [www.groundsure.com](http://www.groundsure.com)

© Crown copyright and database rights 2018 Ordnance Survey 100035207

Production date: 22 July 2020

Map legend available at:  
[www.groundsure.com/sites/default/files/groundsure\\_legend.pdf](http://www.groundsure.com/sites/default/files/groundsure_legend.pdf)



**Site Details:**

London resort

**Client Ref:** London Resort  
**Report Ref:** GSIP-2020-10332-1119\_LS\_6\_3  
**Grid Ref:** 561324, 173152

**Map Name:** County Series

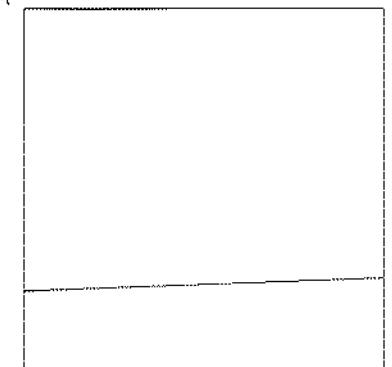
**Map date:** 1932

**Scale:** 1:2,500

**Printed at:** 1:2,500



Surveyed 1932  
 Revised 1932  
 Edition N/A  
 Copyright N/A  
 Levelled N/A

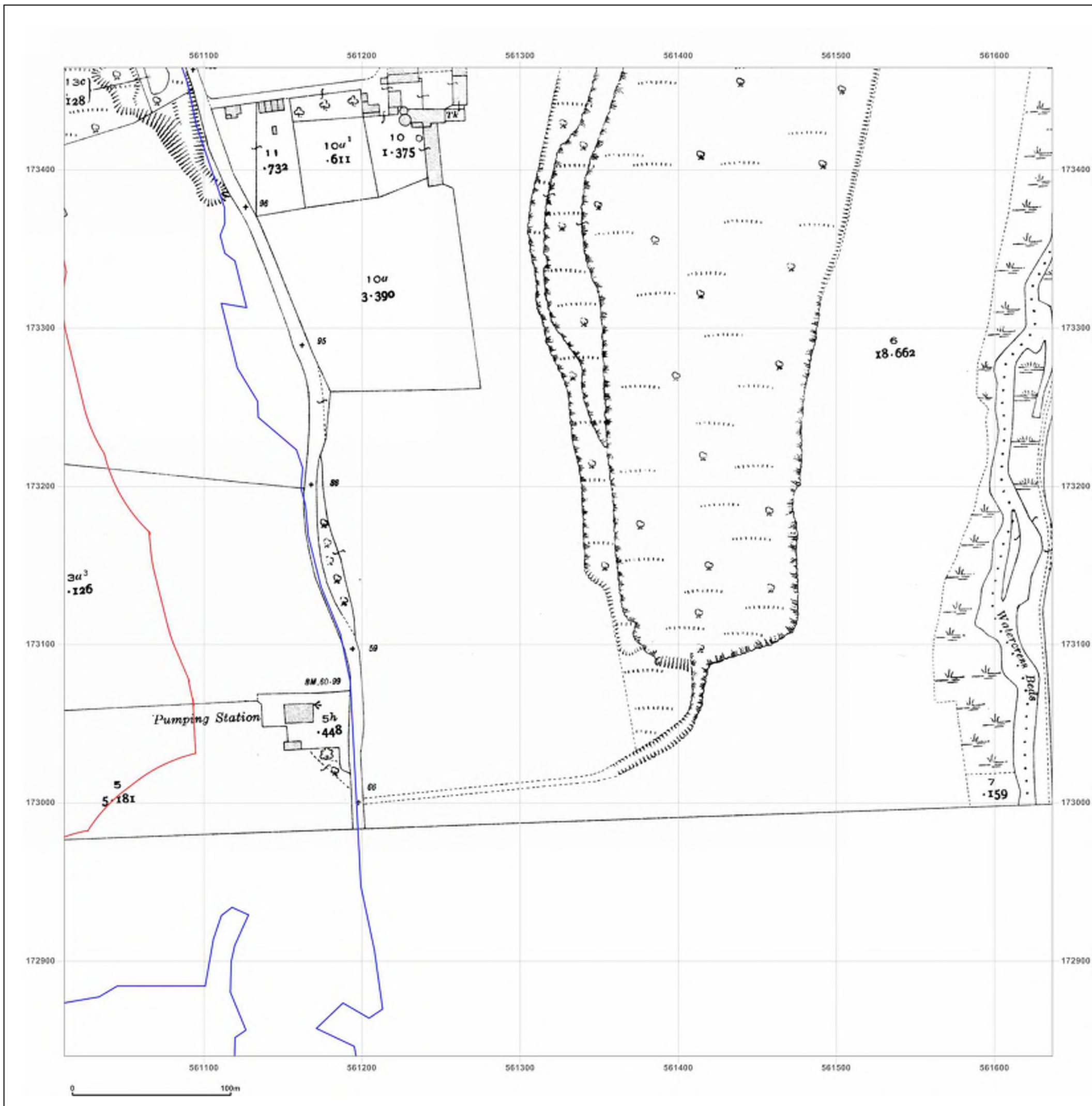


Produced by  
 Groundsure Insights  
 T: 08444 159000  
 E: [info@groundsure.com](mailto:info@groundsure.com)  
 W: [www.groundsure.com](http://www.groundsure.com)

© Crown copyright and database rights 2018 Ordnance Survey 100035207

Production date: 22 July 2020

Map legend available at:  
[www.groundsure.com/sites/default/files/groundsure\\_legend.pdf](http://www.groundsure.com/sites/default/files/groundsure_legend.pdf)





**Site Details:**

London resort

**Client Ref:** London Resort  
**Report Ref:** GSIP-2020-10332-1119\_LS\_6\_3  
**Grid Ref:** 561324, 173152

**Map Name:** County Series

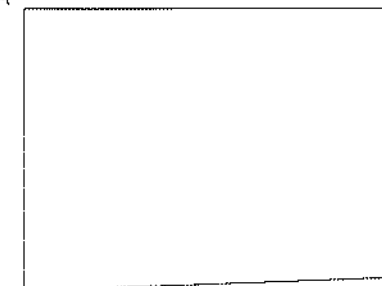
**Map date:** 1933-1938

**Scale:** 1:2,500

**Printed at:** 1:2,500



Surveyed 1938  
 Revised 1938  
 Edition N/A  
 Copyright N/A  
 Levelled N/A



Surveyed 1933  
 Revised 1933  
 Edition N/A  
 Copyright N/A  
 Levelled N/A

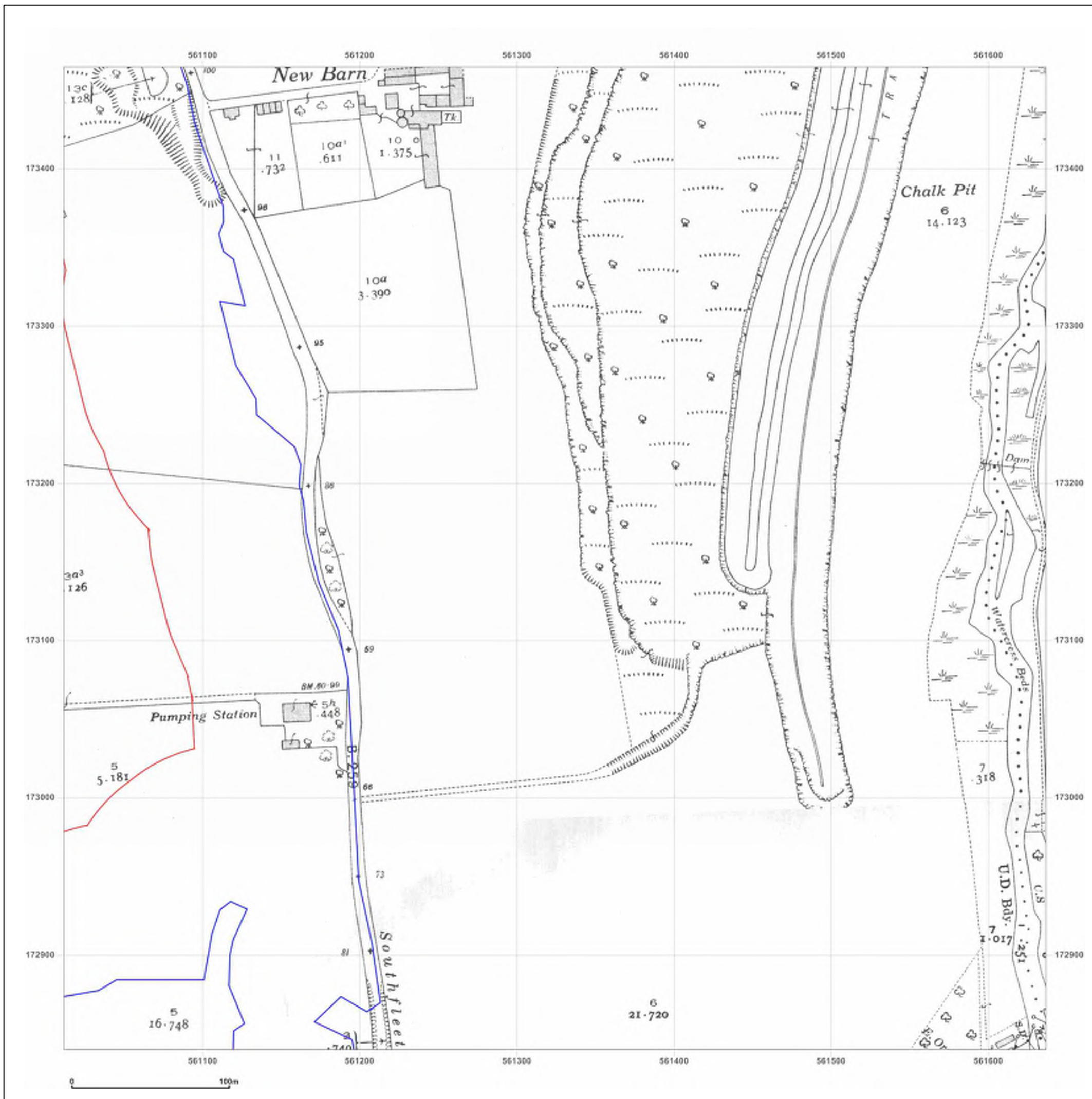


Produced by  
 Groundsure Insights  
 T: 08444 159000  
 E: [info@groundsure.com](mailto:info@groundsure.com)  
 W: [www.groundsure.com](http://www.groundsure.com)

© Crown copyright and database rights 2018 Ordnance Survey 100035207

Production date: 22 July 2020

Map legend available at:  
[www.groundsure.com/sites/default/files/groundsure\\_legend.pdf](http://www.groundsure.com/sites/default/files/groundsure_legend.pdf)



**Site Details:**

London resort

**Client Ref:** London Resort  
**Report Ref:** GSIP-2020-10332-1119\_LS\_6\_3  
**Grid Ref:** 561324, 173152

**Map Name:** National Grid


**Map date:** 1961

**Scale:** 1:2,500

**Printed at:** 1:2,500



Surveyed 1961  
 Revised 1961  
 Edition N/A  
 Copyright 1961  
 Levelled 1952



Surveyed 1961  
 Revised 1961  
 Edition N/A  
 Copyright 1962  
 Levelled 1952



Produced by  
 Groundsure Insights  
 T: 08444 159000  
 E: [info@groundsure.com](mailto:info@groundsure.com)  
 W: [www.groundsure.com](http://www.groundsure.com)

© Crown copyright and database rights 2018 Ordnance Survey 100035207

Production date: 22 July 2020

Map legend available at:  
[www.groundsure.com/sites/default/files/groundsure\\_legend.pdf](http://www.groundsure.com/sites/default/files/groundsure_legend.pdf)



**Site Details:**

London resort


**Client Ref:** London Resort  
**Report Ref:** GSIP-2020-10332-1119\_LS\_6\_3  
**Grid Ref:** 561324, 173152

**Map Name:** National Grid

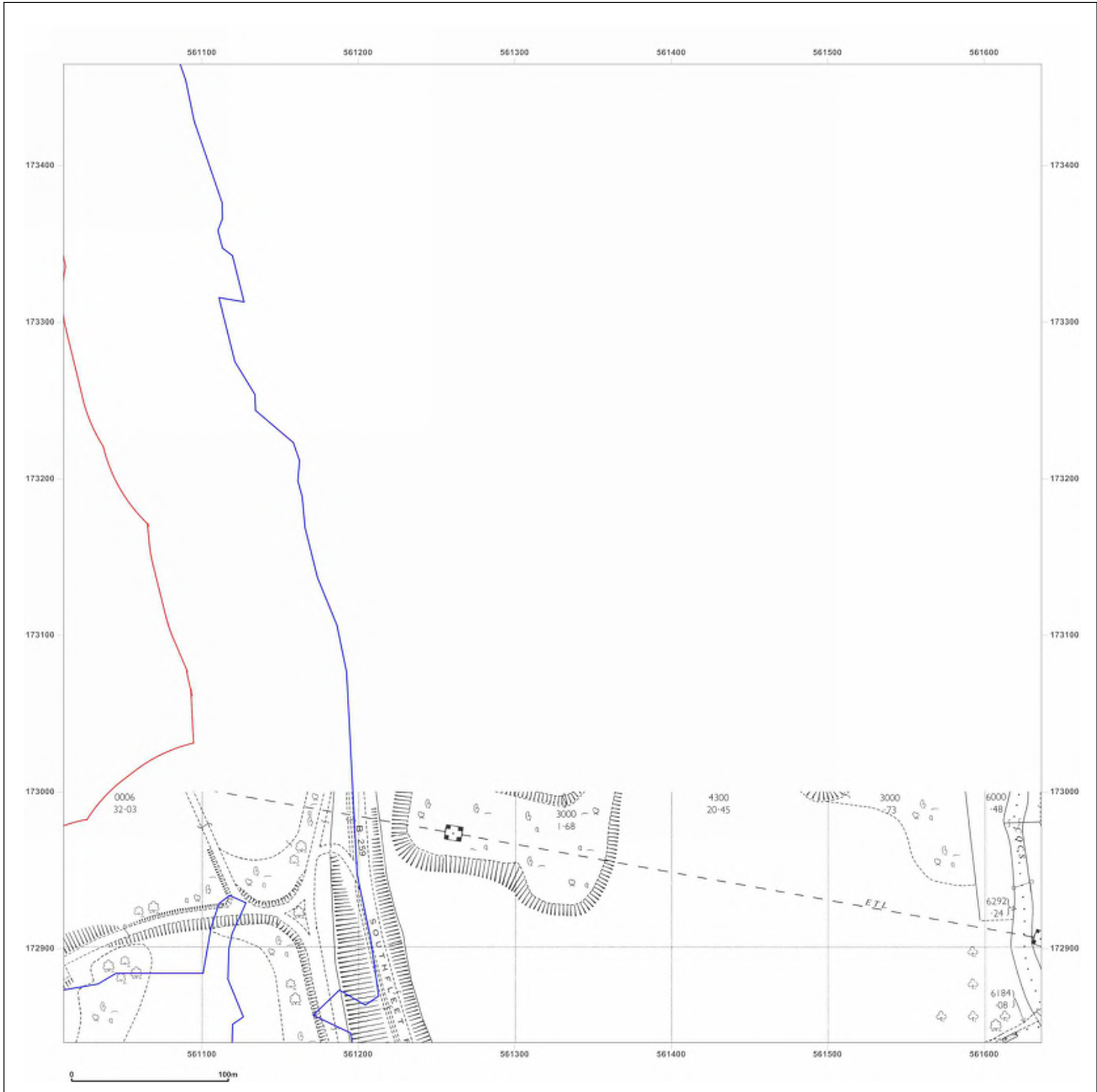
**Map date:** 1968

**Scale:** 1:2,500

**Printed at:** 1:2,500

Surveyed 1968  
 Revised 1968  
 Edition N/A  
 Copyright 1968  
 Levelled 1952



Produced by  
 Groundsure Insights  
 T: 08444 159000  
 E: [info@groundsure.com](mailto:info@groundsure.com)  
 W: [www.groundsure.com](http://www.groundsure.com)

© Crown copyright and database rights 2018 Ordnance Survey 100035207

Production date: 22 July 2020

Map legend available at:  
[www.groundsure.com/sites/default/files/groundsure\\_legend.pdf](http://www.groundsure.com/sites/default/files/groundsure_legend.pdf)

**Site Details:**

London resort

**Client Ref:** London Resort  
**Report Ref:** GSIP-2020-10332-1119\_LS\_6\_3  
**Grid Ref:** 561324, 173152

**Map Name:** National Grid

**Map date:** 1968-1969

**Scale:** 1:2,500

**Printed at:** 1:2,500



Surveyed 1969  
 Revised 1969  
 Edition N/A  
 Copyright 1970  
 Levelled 1952

Surveyed N/A  
 Revised N/A  
 Edition N/A  
 Copyright N/A  
 Levelled N/A

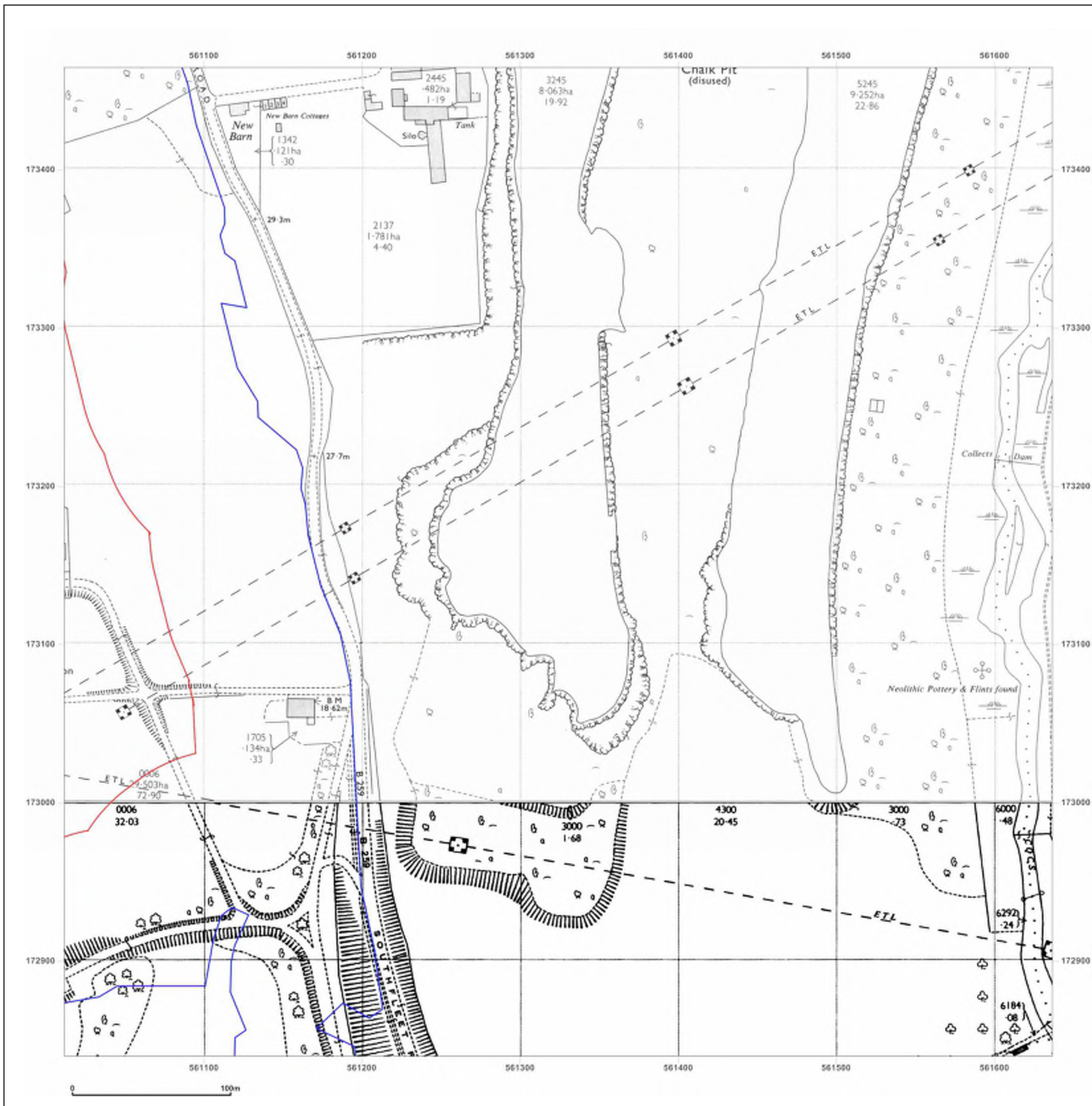


Produced by  
 Groundsure Insights  
 T: 08444 159000  
 E: [info@groundsure.com](mailto:info@groundsure.com)  
 W: [www.groundsure.com](http://www.groundsure.com)

© Crown copyright and database rights 2018 Ordnance Survey 100035207

Production date: 22 July 2020

Map legend available at:  
[www.groundsure.com/sites/default/files/groundsure\\_legend.pdf](http://www.groundsure.com/sites/default/files/groundsure_legend.pdf)



**Site Details:**

London resort

**Client Ref:** London Resort  
**Report Ref:** GSIP-2020-10332-1119\_LS\_6\_3  
**Grid Ref:** 561324, 173152

**Map Name:** National Grid

**Map date:** 1974-1978

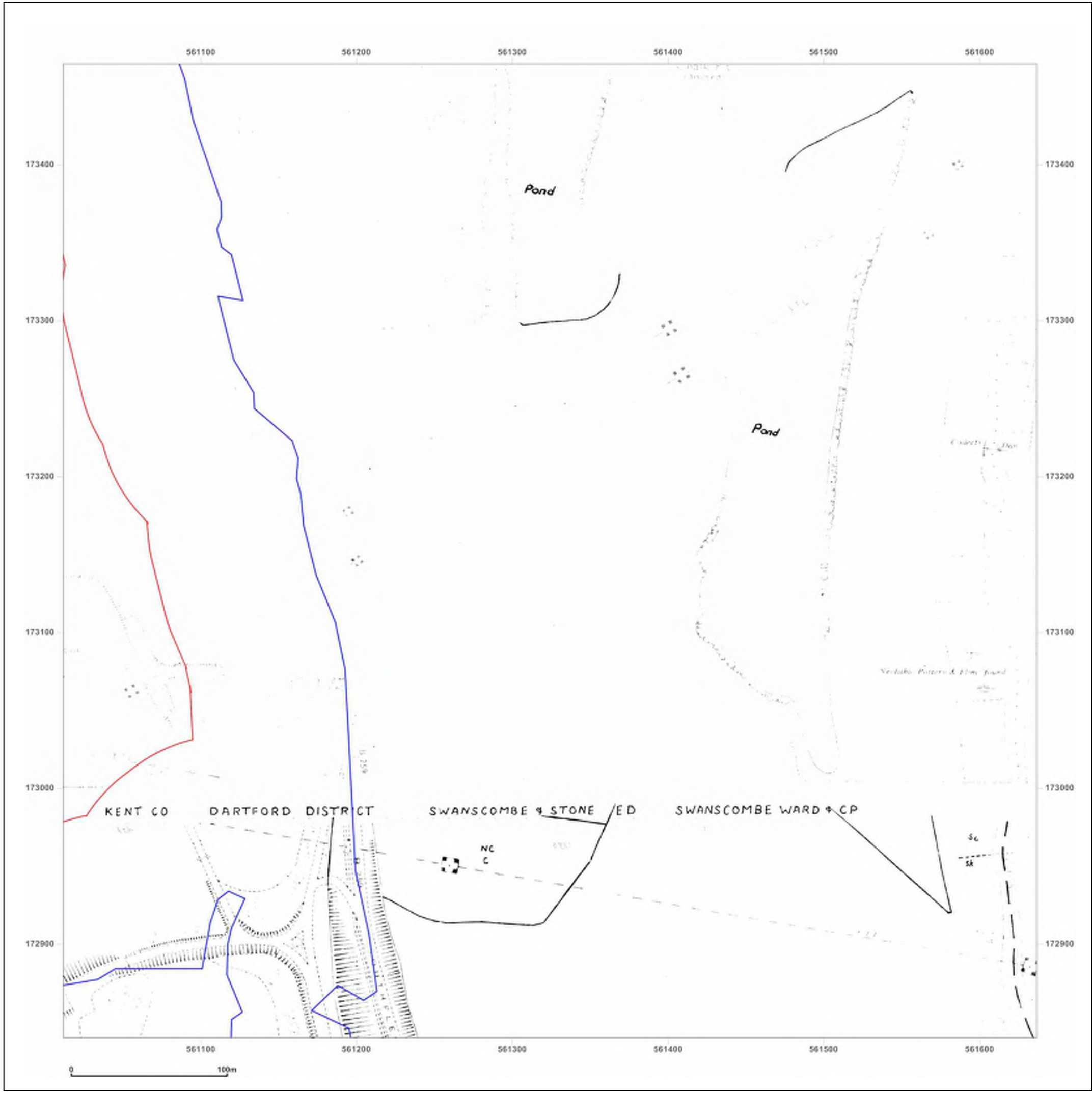
**Scale:** 1:2,500

**Printed at:** 1:2,500



Surveyed N/A  
 Revised N/A  
 Edition N/A  
 Copyright N/A  
 Levelled N/A

Surveyed N/A  
 Revised N/A  
 Edition N/A  
 Copyright N/A  
 Levelled N/A



Produced by  
 Groundsure Insights  
 T: 08444 159000  
 E: [info@groundsure.com](mailto:info@groundsure.com)  
 W: [www.groundsure.com](http://www.groundsure.com)

© Crown copyright and database rights 2018 Ordnance Survey 100035207

Production date: 22 July 2020

Map legend available at:  
[www.groundsure.com/sites/default/files/groundsure\\_legend.pdf](http://www.groundsure.com/sites/default/files/groundsure_legend.pdf)

**Site Details:**

London resort

**Client Ref:** London Resort  
**Report Ref:** GSIP-2020-10332-1119\_LS\_6\_3  
**Grid Ref:** 561324, 173152

**Map Name:** National Grid


**Map date:** 1978

**Scale:** 1:2,500

**Printed at:** 1:2,500



Surveyed N/A  
 Revised N/A  
 Edition N/A  
 Copyright N/A  
 Levelled N/A




Produced by  
 Groundsure Insights  
 T: 08444 159000  
 E: [info@groundsure.com](mailto:info@groundsure.com)  
 W: [www.groundsure.com](http://www.groundsure.com)

© Crown copyright and database rights 2018 Ordnance Survey 100035207

Production date: 22 July 2020

Map legend available at:  
[www.groundsure.com/sites/default/files/groundsure\\_legend.pdf](http://www.groundsure.com/sites/default/files/groundsure_legend.pdf)



**Site Details:**

London resort

**Client Ref:** London Resort  
**Report Ref:** GSIP-2020-10332-1119\_LS\_6\_3  
**Grid Ref:** 561324, 173152

**Map Name:** National Grid


**Map date:** 1986

**Scale:** 1:2,500

**Printed at:** 1:2,500



Surveyed N/A  
 Revised N/A  
 Edition N/A  
 Copyright N/A  
 Levelled N/A




Produced by  
 Groundsure Insights  
 T: 08444 159000  
 E: [info@groundsure.com](mailto:info@groundsure.com)  
 W: [www.groundsure.com](http://www.groundsure.com)

© Crown copyright and database rights 2018 Ordnance Survey 100035207

Production date: 22 July 2020

Map legend available at:  
[www.groundsure.com/sites/default/files/groundsure\\_legend.pdf](http://www.groundsure.com/sites/default/files/groundsure_legend.pdf)

**Site Details:**

London resort

**Client Ref:** London Resort  
**Report Ref:** GSIP-2020-10332-1119\_LS\_6\_3  
**Grid Ref:** 561324, 173152

**Map Name:** National Grid

**Map date:** 1985-1987

**Scale:** 1:2,500

**Printed at:** 1:2,500



Surveyed 1985  
 Revised 1985  
 Edition N/A  
 Copyright 1986  
 Levelled 1984

Surveyed 1984  
 Revised 1987  
 Edition N/A  
 Copyright 1987  
 Levelled 1984



Produced by  
 Groundsure Insights  
 T: 08444 159000  
 E: [info@groundsure.com](mailto:info@groundsure.com)  
 W: [www.groundsure.com](http://www.groundsure.com)

© Crown copyright and database rights 2018 Ordnance Survey 100035207

Production date: 22 July 2020

Map legend available at:  
[www.groundsure.com/sites/default/files/groundsure\\_legend.pdf](http://www.groundsure.com/sites/default/files/groundsure_legend.pdf)





**Site Details:**

London resort

**Client Ref:** London Resort  
**Report Ref:** GSIP-2020-10332-1119\_LS\_6\_3  
**Grid Ref:** 561324, 173152

**Map Name:** National Grid

**Map date:** 1992

**Scale:** 1:2,500

**Printed at:** 1:2,500



Surveyed N/A  
 Revised N/A  
 Edition N/A  
 Copyright 1992  
 Levelled N/A

Surveyed N/A  
 Revised N/A  
 Edition N/A  
 Copyright 1992  
 Levelled N/A

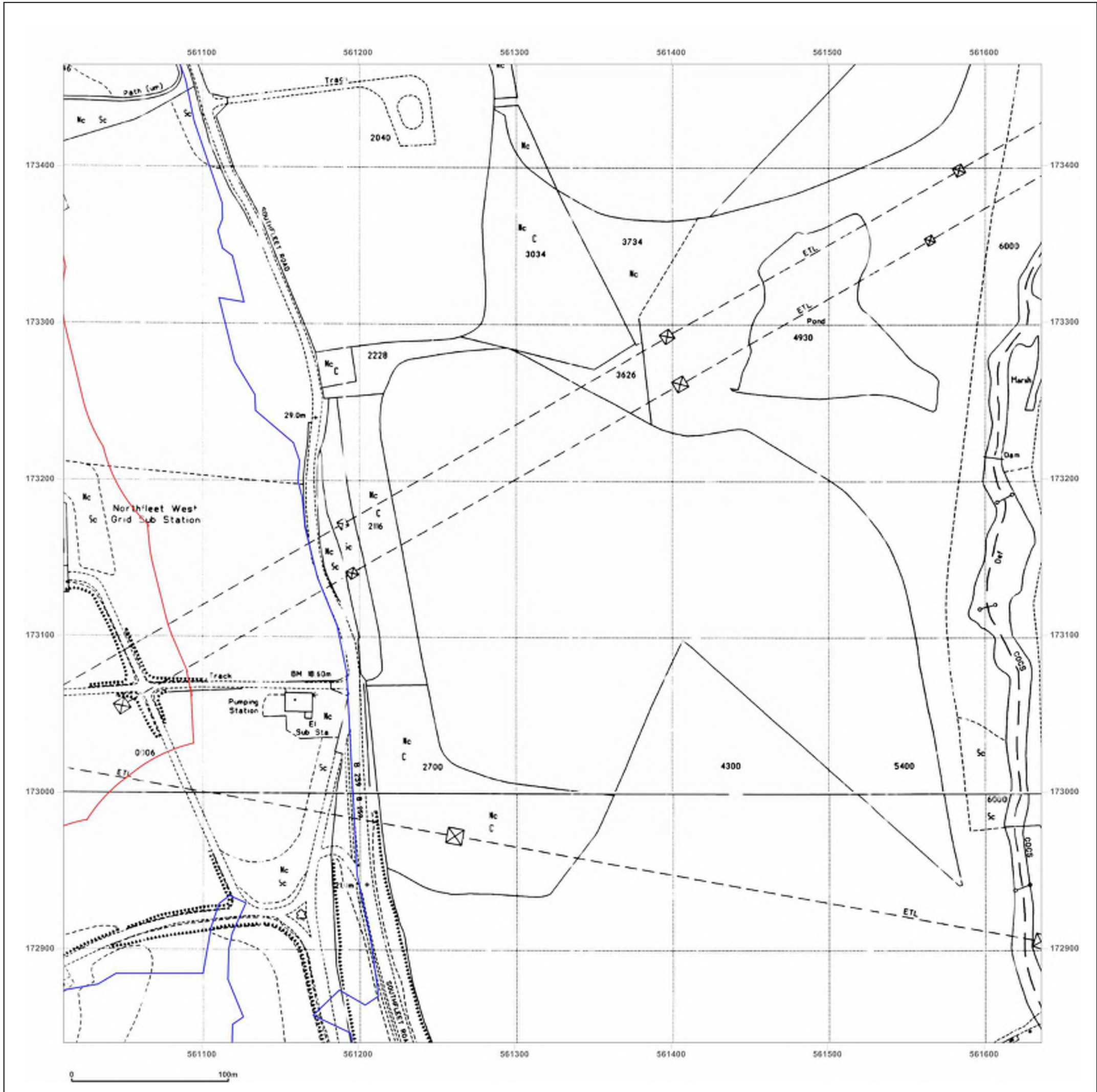


Produced by  
 Groundsure Insights  
 T: 08444 159000  
 E: [info@groundsure.com](mailto:info@groundsure.com)  
 W: [www.groundsure.com](http://www.groundsure.com)

© Crown copyright and database rights 2018 Ordnance Survey 100035207

Production date: 22 July 2020

Map legend available at:  
[www.groundsure.com/sites/default/files/groundsure\\_legend.pdf](http://www.groundsure.com/sites/default/files/groundsure_legend.pdf)



**Site Details:**

London resort

**Client Ref:** London Resort  
**Report Ref:** GSIP-2020-10332-1119\_LS\_6\_3  
**Grid Ref:** 561324, 173152

**Map Name:** National Grid

**Map date:** 1993

**Scale:** 1:2,500

**Printed at:** 1:2,500



Surveyed N/A  
 Revised N/A  
 Edition N/A  
 Copyright 1993  
 Levelled N/A

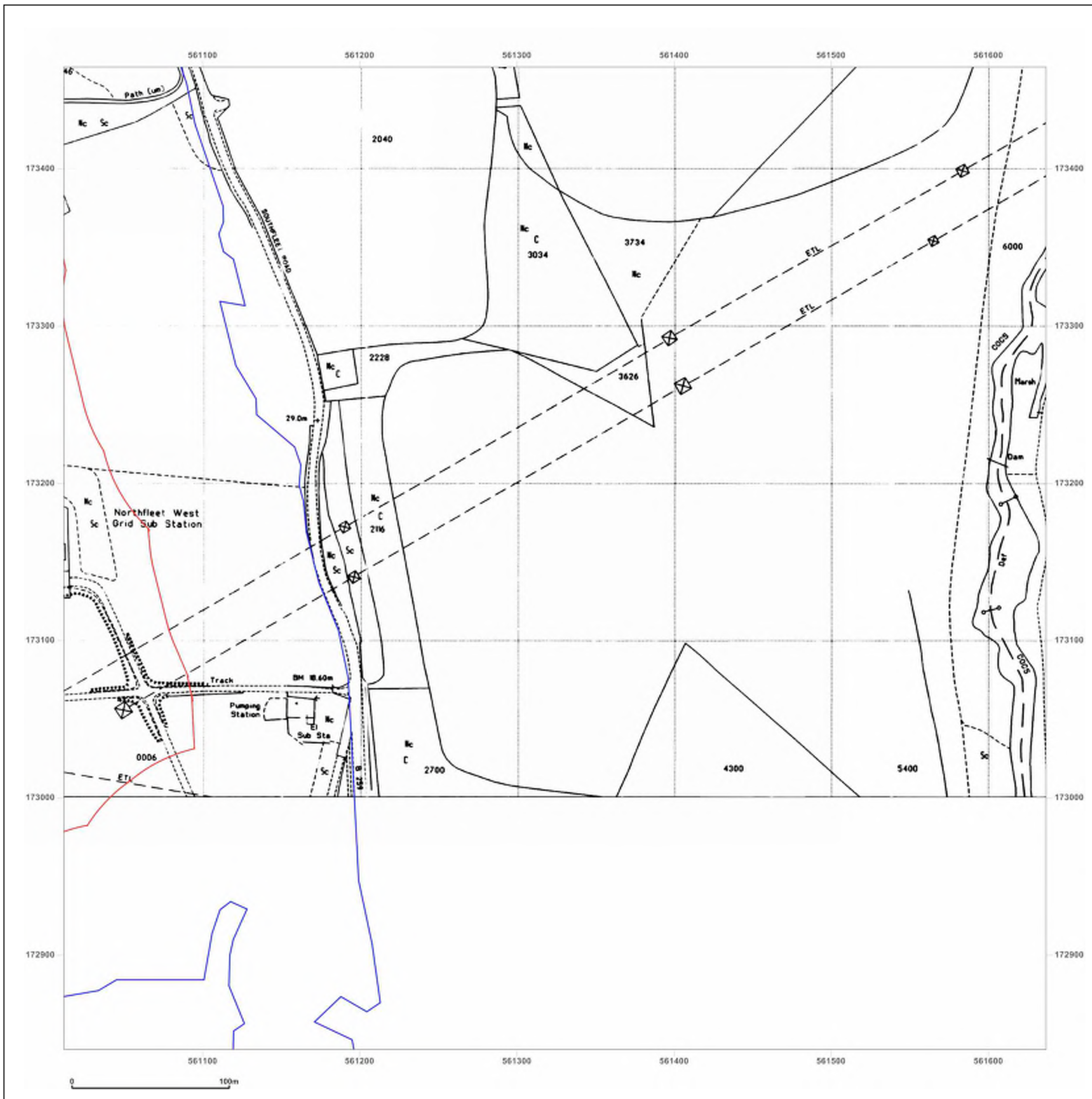


Produced by  
 Groundsure Insights  
 T: 08444 159000  
 E: [info@groundsure.com](mailto:info@groundsure.com)  
 W: [www.groundsure.com](http://www.groundsure.com)

© Crown copyright and database rights 2018 Ordnance Survey 100035207

Production date: 22 July 2020

Map legend available at:  
[www.groundsure.com/sites/default/files/groundsure\\_legend.pdf](http://www.groundsure.com/sites/default/files/groundsure_legend.pdf)



**Site Details:**

London resort

**Client Ref:** London Resort  
**Report Ref:** GSIP-2020-10332-1119\_LS\_6\_3  
**Grid Ref:** 561324, 173152

**Map Name:** National Grid

**Map date:** 1993

**Scale:** 1:2,500

**Printed at:** 1:2,500



Surveyed N/A  
 Revised N/A  
 Edition N/A  
 Copyright 1993  
 Levelled N/A

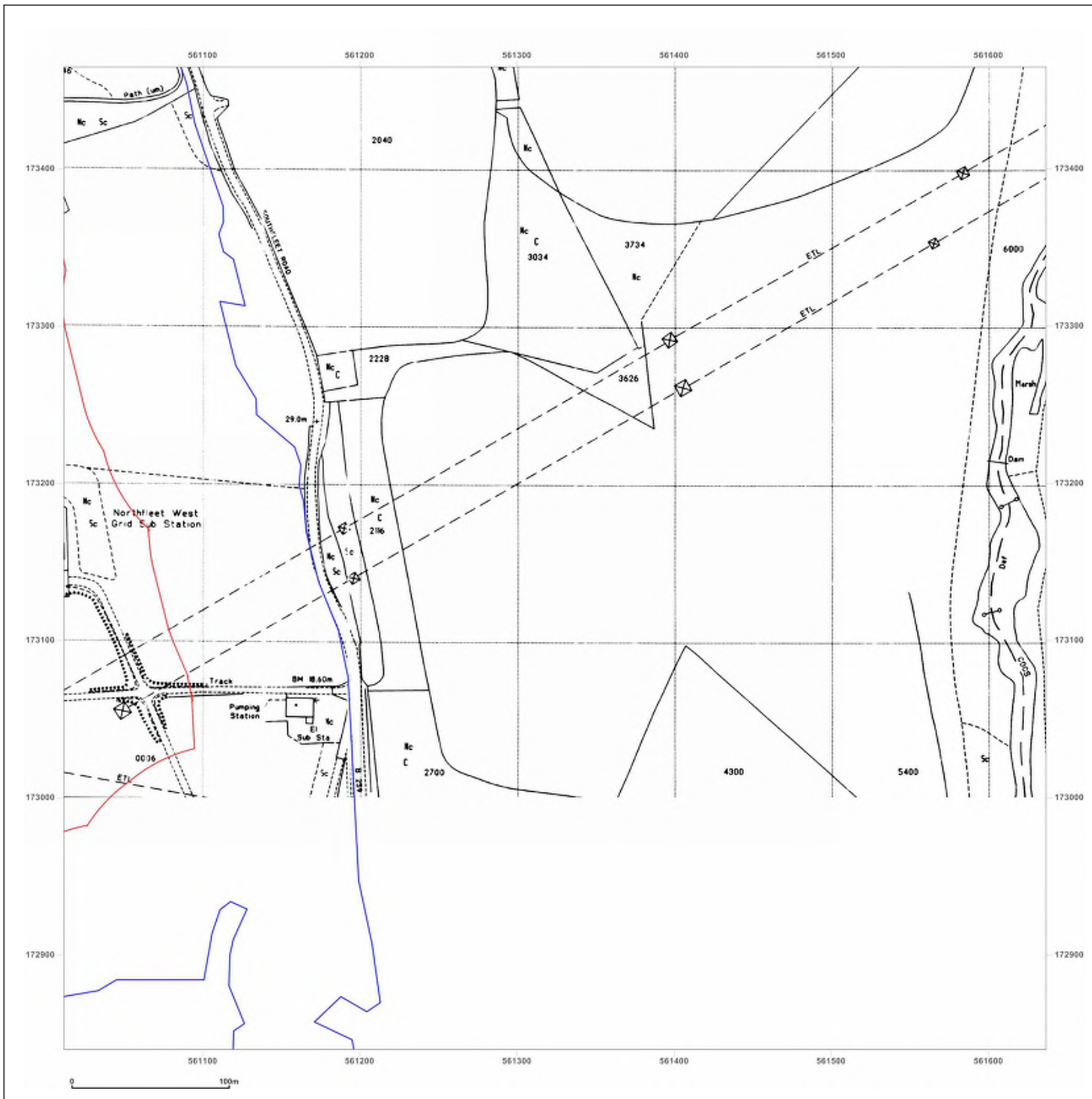


Produced by  
 Groundsure Insights  
 T: 08444 159000  
 E: [info@groundsure.com](mailto:info@groundsure.com)  
 W: [www.groundsure.com](http://www.groundsure.com)

© Crown copyright and database rights 2018 Ordnance Survey 100035207

Production date: 22 July 2020

Map legend available at:  
[www.groundsure.com/sites/default/files/groundsure\\_legend.pdf](http://www.groundsure.com/sites/default/files/groundsure_legend.pdf)



**Site Details:**

London resort

**Client Ref:** London Resort  
**Report Ref:** GSIP-2020-10332-1119\_LS\_6\_3  
**Grid Ref:** 561324, 173152

**Map Name:** National Grid

**Map date:** 1993

**Scale:** 1:2,500

**Printed at:** 1:2,500



Surveyed N/A  
 Revised N/A  
 Edition N/A  
 Copyright 1993  
 Levelled N/A

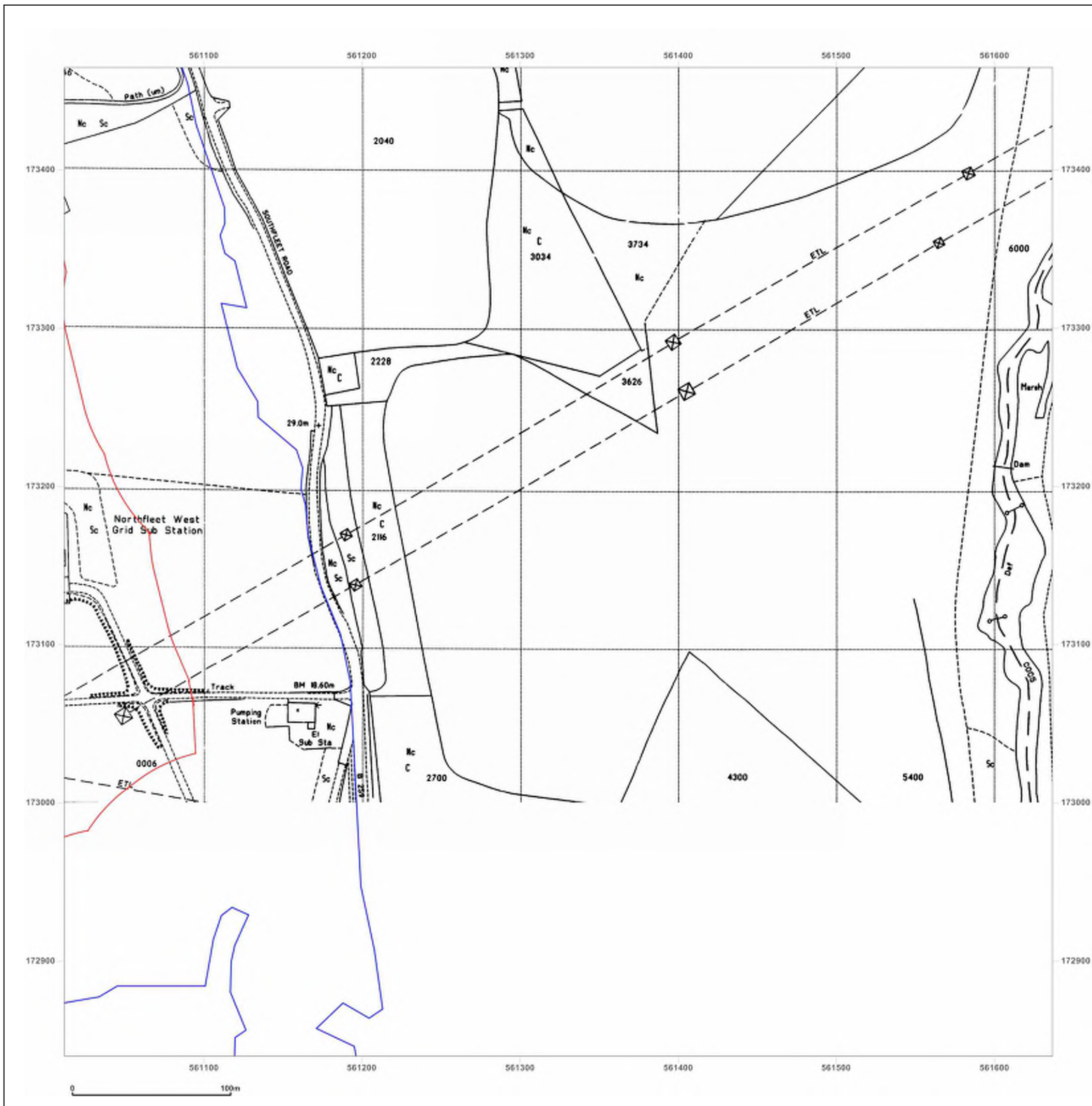


Produced by  
 Groundsure Insights  
 T: 08444 159000  
 E: [info@groundsure.com](mailto:info@groundsure.com)  
 W: [www.groundsure.com](http://www.groundsure.com)

© Crown copyright and database rights 2018 Ordnance Survey 100035207

Production date: 22 July 2020

Map legend available at:  
[www.groundsure.com/sites/default/files/groundsure\\_legend.pdf](http://www.groundsure.com/sites/default/files/groundsure_legend.pdf)



**Site Details:**

London resort

**Client Ref:** London Resort  
**Report Ref:** GSIP-2020-10332-1119\_LS\_6\_3  
**Grid Ref:** 561324, 173152

**Map Name:** National Grid

**Map date:** 1993

**Scale:** 1:2,500

**Printed at:** 1:2,500



Surveyed 1993  
 Revised 1993  
 Edition N/A  
 Copyright 1993  
 Levelled N/A

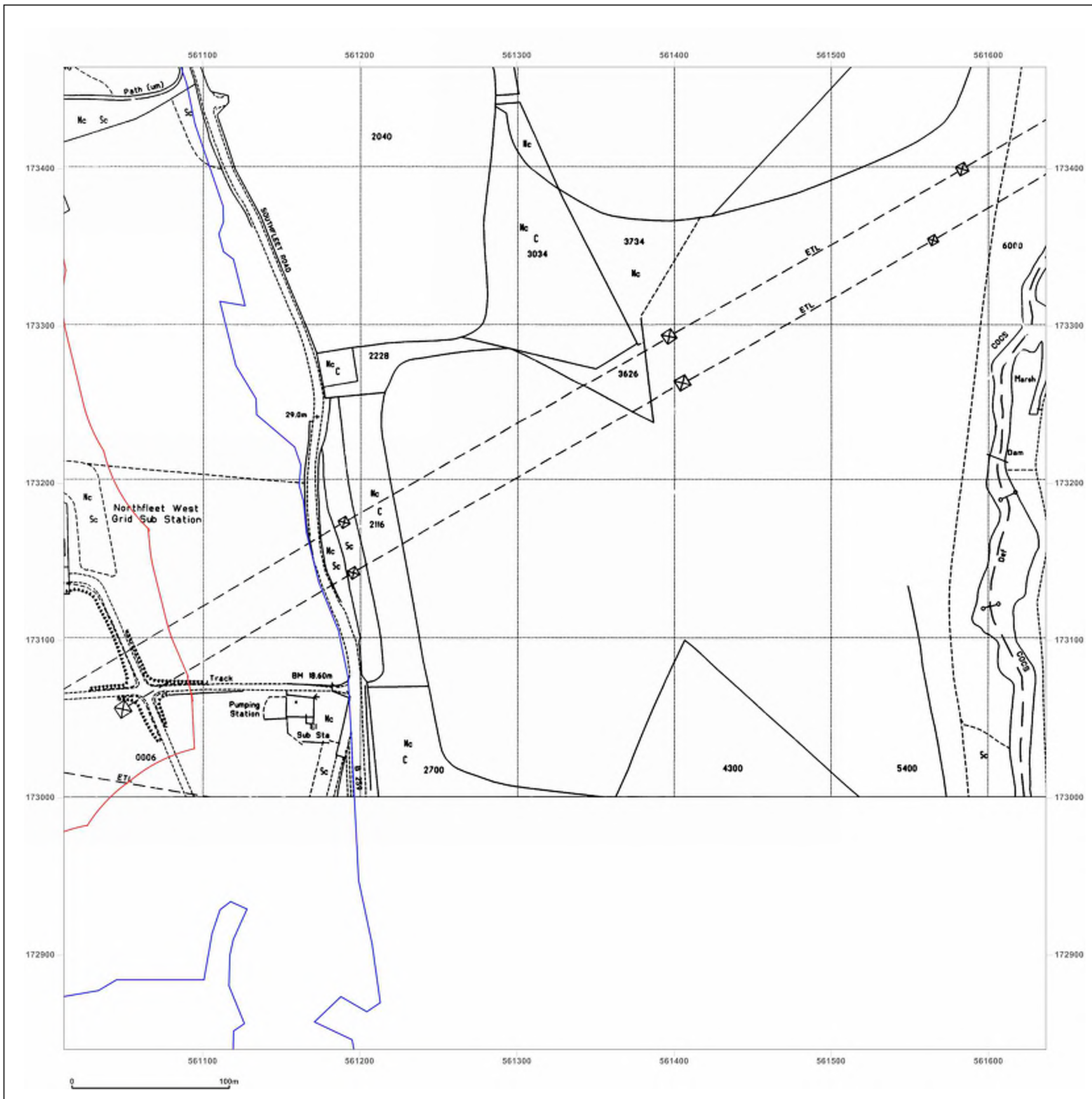


Produced by  
 Groundsure Insights  
 T: 08444 159000  
 E: [info@groundsure.com](mailto:info@groundsure.com)  
 W: [www.groundsure.com](http://www.groundsure.com)

© Crown copyright and database rights 2018 Ordnance Survey 100035207

Production date: 22 July 2020

Map legend available at:  
[www.groundsure.com/sites/default/files/groundsure\\_legend.pdf](http://www.groundsure.com/sites/default/files/groundsure_legend.pdf)



**Site Details:**

London resort

**Client Ref:** London Resort  
**Report Ref:** GSIP-2020-10332-1119\_LS\_6\_4  
**Grid Ref:** 561324, 173778

**Map Name:** County Series

**Map date:** 1865

**Scale:** 1:2,500

**Printed at:** 1:2,500



Surveyed 1865  
 Revised 1865  
 Edition N/A  
 Copyright N/A  
 Levelled N/A

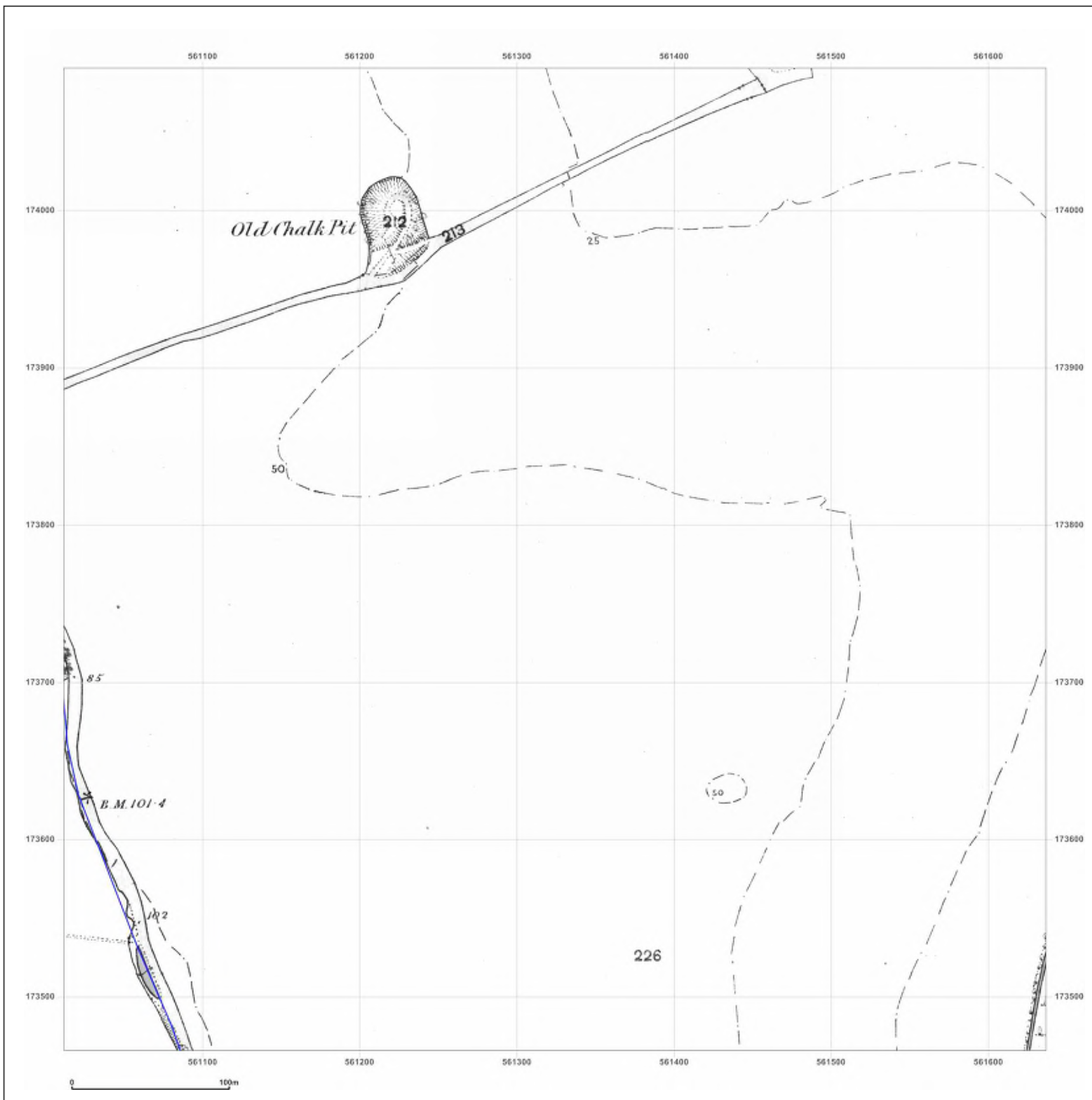


Produced by  
 Groundsure Insights  
 T: 08444 159000  
 E: [info@groundsure.com](mailto:info@groundsure.com)  
 W: [www.groundsure.com](http://www.groundsure.com)

© Crown copyright and database rights 2018 Ordnance Survey 100035207

Production date: 22 July 2020

Map legend available at:  
[www.groundsure.com/sites/default/files/groundsure\\_legend.pdf](http://www.groundsure.com/sites/default/files/groundsure_legend.pdf)



**Site Details:**

London resort

**Client Ref:** London Resort  
**Report Ref:** GSIP-2020-10332-1119\_LS\_6\_4  
**Grid Ref:** 561324, 173778

**Map Name:** County Series


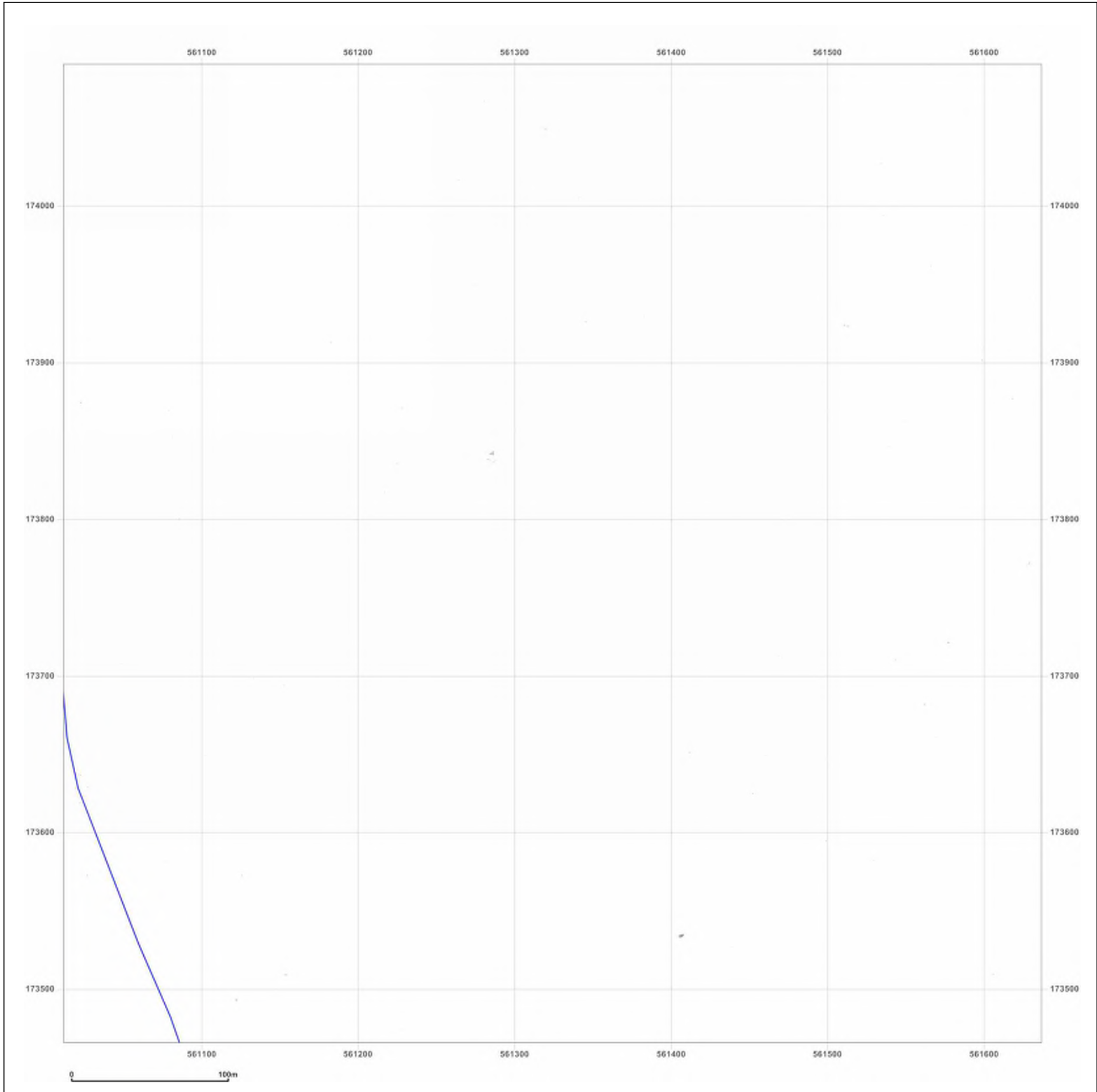
**Map date:** 1865

**Scale:** 1:2,500

**Printed at:** 1:2,500



Surveyed 1865  
 Revised 1865  
 Edition N/A  
 Copyright N/A  
 Levelled N/A

Produced by  
 Groundsure Insights  
 T: 08444 159000  
 E: [info@groundsure.com](mailto:info@groundsure.com)  
 W: [www.groundsure.com](http://www.groundsure.com)

© Crown copyright and database rights 2018 Ordnance Survey 100035207

Production date: 22 July 2020

Map legend available at:  
[www.groundsure.com/sites/default/files/groundsure\\_legend.pdf](http://www.groundsure.com/sites/default/files/groundsure_legend.pdf)

**Site Details:**

London resort

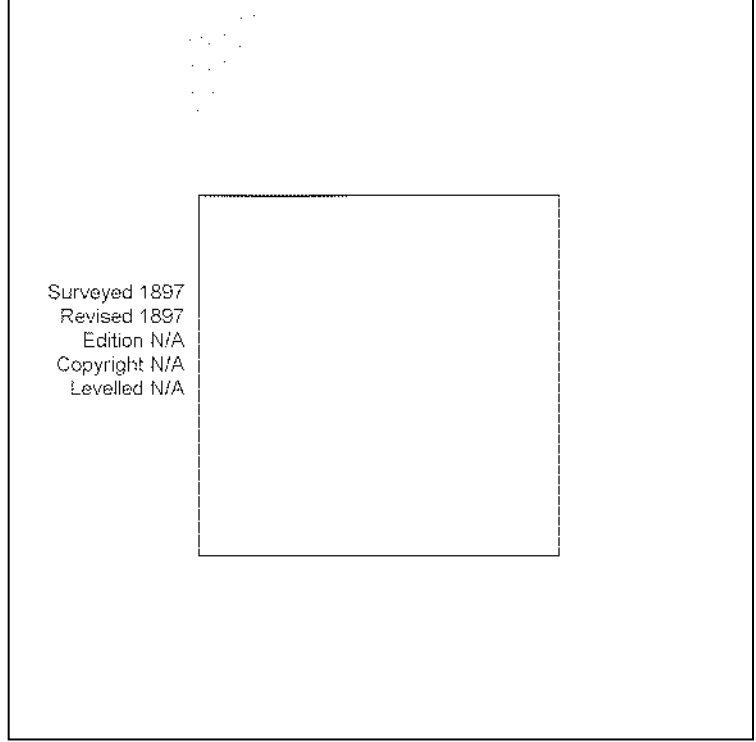
**Client Ref:** London Resort  
**Report Ref:** GSIP-2020-10332-1119\_LS\_6\_4  
**Grid Ref:** 561324, 173778

**Map Name:** County Series


**Map date:** 1897

**Scale:** 1:2,500

**Printed at:** 1:2,500

Surveyed 1897  
 Revised 1897  
 Edition N/A  
 Copyright N/A  
 Levelled N/A



Produced by  
 Groundsure Insights  
 T: 08444 159000  
 E: [info@groundsure.com](mailto:info@groundsure.com)  
 W: [www.groundsure.com](http://www.groundsure.com)

© Crown copyright and database rights 2018 Ordnance Survey 100035207

Production date: 22 July 2020

Map legend available at:  
[www.groundsure.com/sites/default/files/groundsure\\_legend.pdf](http://www.groundsure.com/sites/default/files/groundsure_legend.pdf)



**Site Details:**

London resort

**Client Ref:** London Resort  
**Report Ref:** GSIP-2020-10332-1119\_LS\_6\_4  
**Grid Ref:** 561324, 173778

**Map Name:** County Series

**Map date:** 1909

**Scale:** 1:2,500

**Printed at:** 1:2,500



Surveyed 1909  
 Revised 1909  
 Edition N/A  
 Copyright N/A  
 Levelled N/A

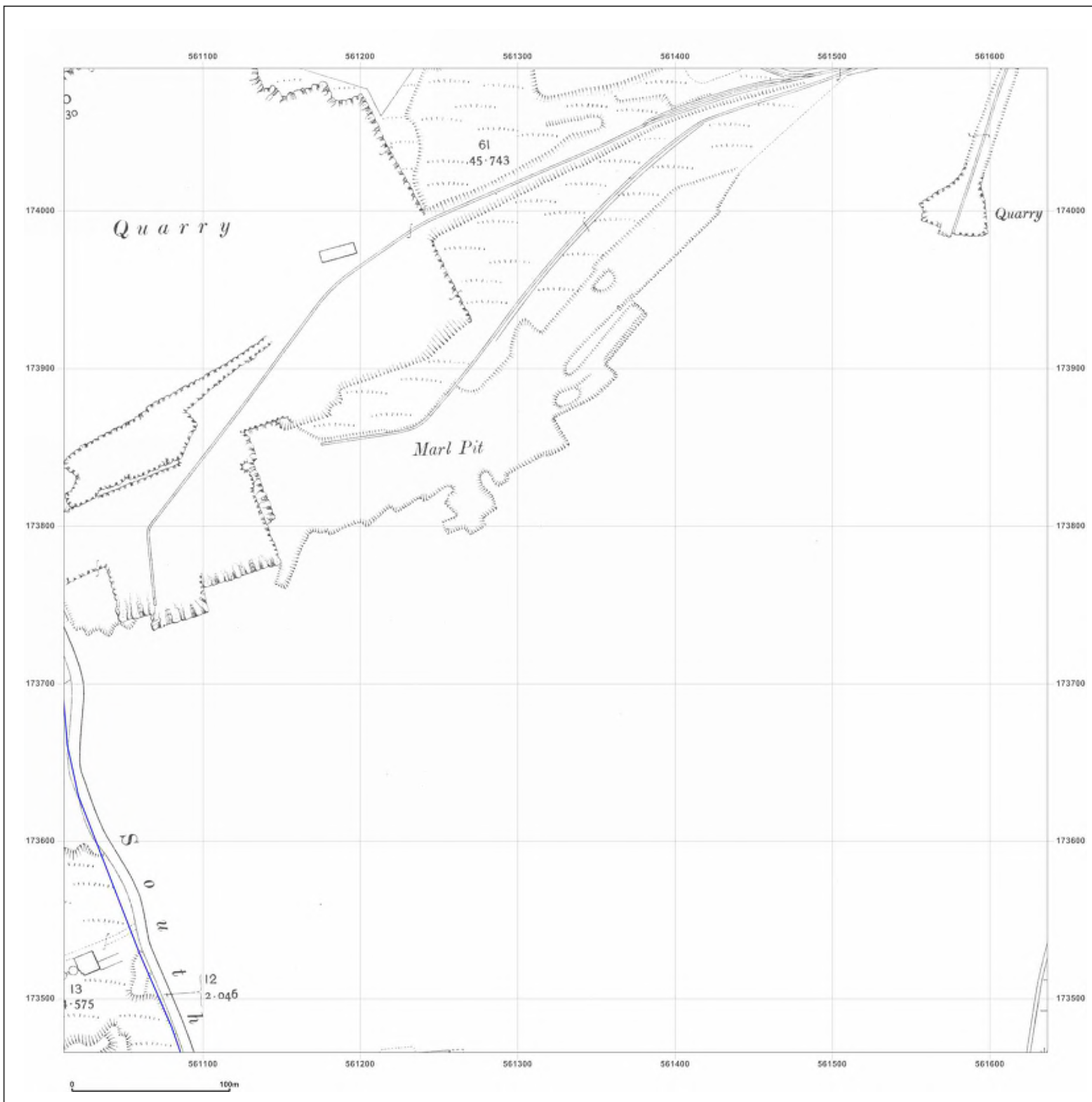


Produced by  
 Groundsure Insights  
 T: 08444 159000  
 E: [info@groundsure.com](mailto:info@groundsure.com)  
 W: [www.groundsure.com](http://www.groundsure.com)

© Crown copyright and database rights 2018 Ordnance Survey 100035207

Production date: 22 July 2020

Map legend available at:  
[www.groundsure.com/sites/default/files/groundsure\\_legend.pdf](http://www.groundsure.com/sites/default/files/groundsure_legend.pdf)



**Site Details:**

London resort

**Client Ref:** London Resort  
**Report Ref:** GSIP-2020-10332-1119\_LS\_6\_4  
**Grid Ref:** 561324, 173778

**Map Name:** County Series

**Map date:** 1932

**Scale:** 1:2,500

**Printed at:** 1:2,500



Surveyed 1932  
 Revised 1932  
 Edition N/A  
 Copyright N/A  
 Levelled N/A

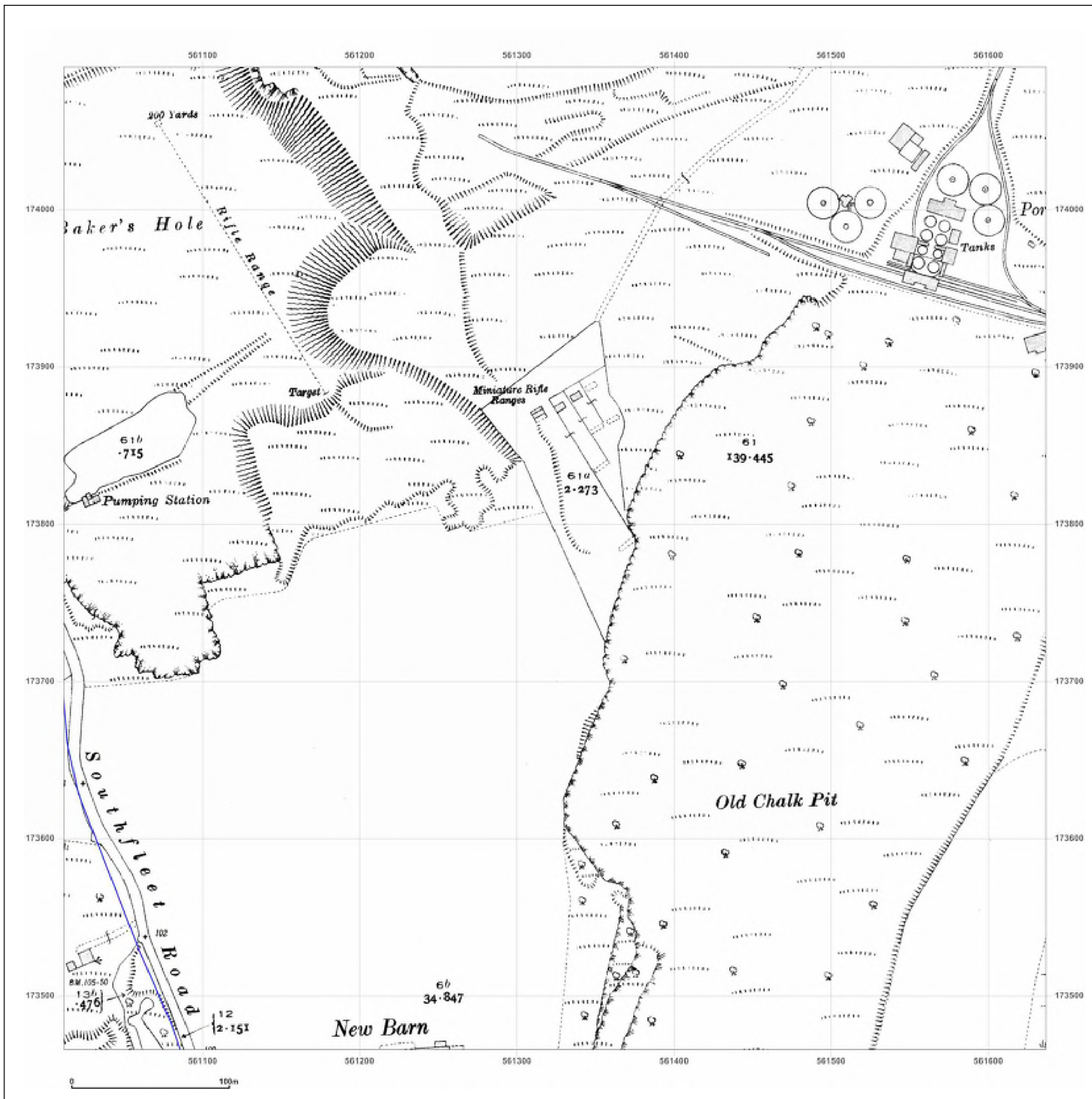


Produced by  
 Groundsure Insights  
 T: 08444 159000  
 E: [info@groundsure.com](mailto:info@groundsure.com)  
 W: [www.groundsure.com](http://www.groundsure.com)

© Crown copyright and database rights 2018 Ordnance Survey 100035207

Production date: 22 July 2020

Map legend available at:  
[www.groundsure.com/sites/default/files/groundsure\\_legend.pdf](http://www.groundsure.com/sites/default/files/groundsure_legend.pdf)



**Site Details:**

London resort

**Client Ref:** London Resort  
**Report Ref:** GSIP-2020-10332-1119\_LS\_6\_4  
**Grid Ref:** 561324, 173778

**Map Name:** County Series

**Map date:** 1938

**Scale:** 1:2,500

**Printed at:** 1:2,500



Surveyed 1938  
 Revised 1938  
 Edition N/A  
 Copyright N/A  
 Levelled N/A



Produced by  
 Groundsure Insights  
 T: 08444 159000  
 E: [info@groundsure.com](mailto:info@groundsure.com)  
 W: [www.groundsure.com](http://www.groundsure.com)

© Crown copyright and database rights 2018 Ordnance Survey 100035207

Production date: 22 July 2020

Map legend available at:  
[www.groundsure.com/sites/default/files/groundsure\\_legend.pdf](http://www.groundsure.com/sites/default/files/groundsure_legend.pdf)



**Site Details:**

London resort

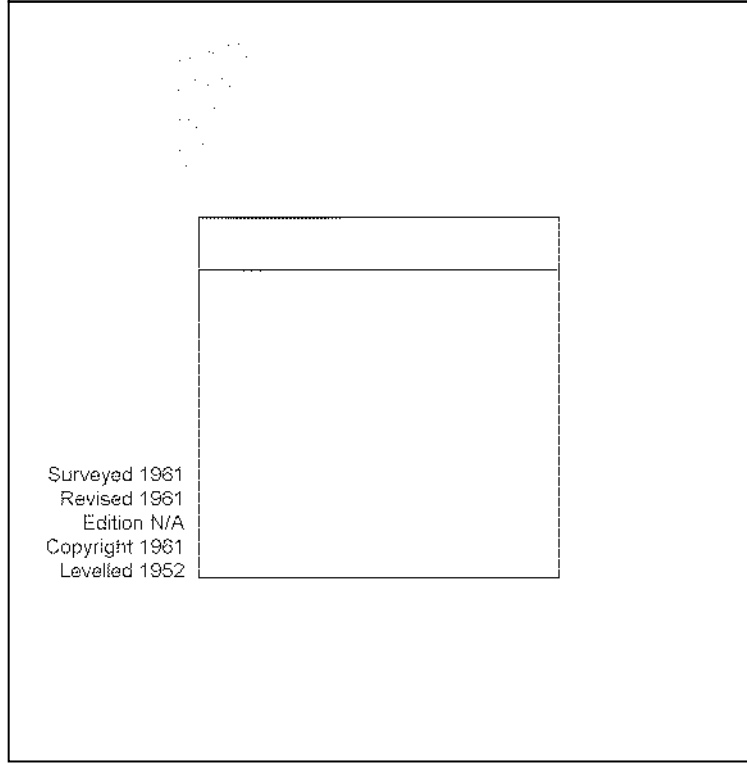
**Client Ref:** London Resort  
**Report Ref:** GSIP-2020-10332-1119\_LS\_6\_4  
**Grid Ref:** 561324, 173778

**Map Name:** National Grid

**Map date:** 1961

**Scale:** 1:2,500

**Printed at:** 1:2,500

Surveyed 1961  
 Revised 1961  
 Edition N/A  
 Copyright 1961  
 Levelled 1952



Produced by  
 Groundsure Insights  
 T: 08444 159000  
 E: [info@groundsure.com](mailto:info@groundsure.com)  
 W: [www.groundsure.com](http://www.groundsure.com)

© Crown copyright and database rights 2018 Ordnance Survey 100035207

Production date: 22 July 2020

Map legend available at:  
[www.groundsure.com/sites/default/files/groundsure\\_legend.pdf](http://www.groundsure.com/sites/default/files/groundsure_legend.pdf)

**Site Details:**

London resort


**Client Ref:** London Resort  
**Report Ref:** GSIP-2020-10332-1119\_LS\_6\_4  
**Grid Ref:** 561324, 173778

**Map Name:** National Grid

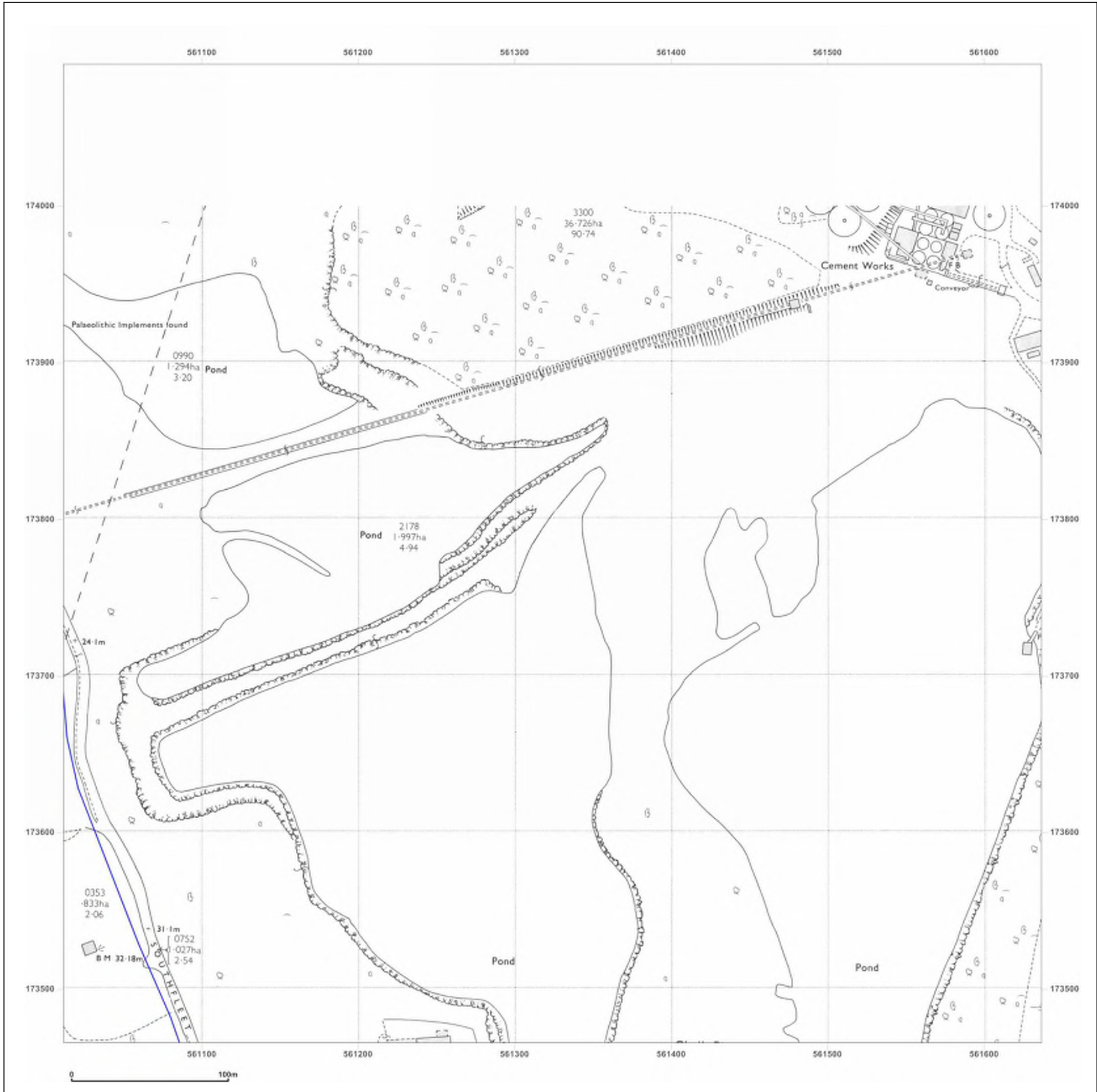
**Map date:** 1969

**Scale:** 1:2,500

**Printed at:** 1:2,500

Surveyed 1969  
 Revised 1969  
 Edition N/A  
 Copyright 1970  
 Levelled 1952



Produced by  
 Groundsure Insights  
 T: 08444 159000  
 E: [info@groundsure.com](mailto:info@groundsure.com)  
 W: [www.groundsure.com](http://www.groundsure.com)

© Crown copyright and database rights 2018 Ordnance Survey 100035207

Production date: 22 July 2020

Map legend available at:  
[www.groundsure.com/sites/default/files/groundsure\\_legend.pdf](http://www.groundsure.com/sites/default/files/groundsure_legend.pdf)

**Site Details:**

London resort


**Client Ref:** London Resort  
**Report Ref:** GSIP-2020-10332-1119\_LS\_6\_4  
**Grid Ref:** 561324, 173778

**Map Name:** National Grid

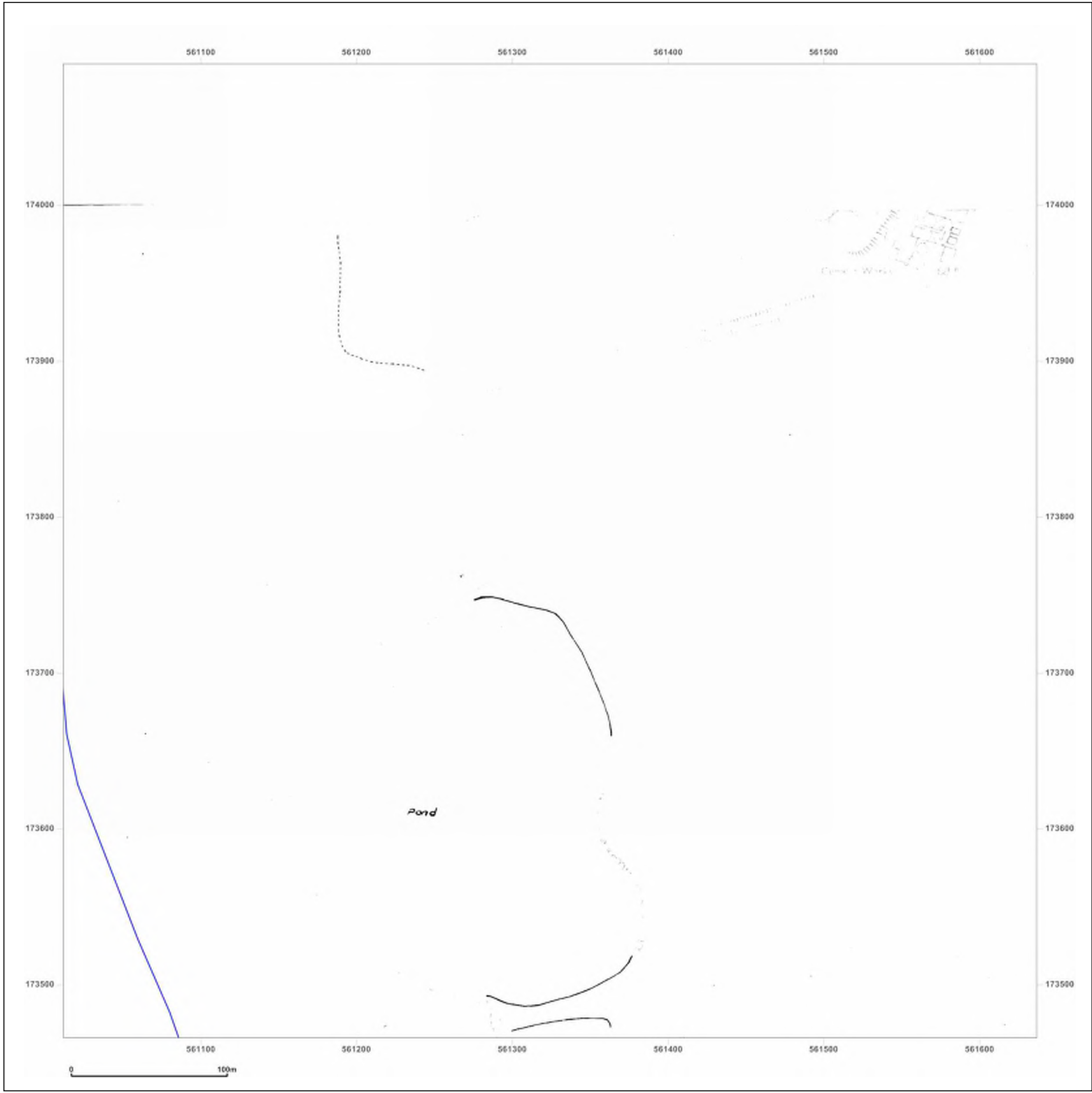
**Map date:** 1974

**Scale:** 1:2,500

**Printed at:** 1:2,500

Surveyed N/A  
 Revised N/A  
 Edition N/A  
 Copyright N/A  
 Levelled N/A



Produced by  
 Groundsure Insights  
 T: 08444 159000  
 E: [info@groundsure.com](mailto:info@groundsure.com)  
 W: [www.groundsure.com](http://www.groundsure.com)

© Crown copyright and database rights 2018 Ordnance Survey 100035207

Production date: 22 July 2020

Map legend available at:  
[www.groundsure.com/sites/default/files/groundsure\\_legend.pdf](http://www.groundsure.com/sites/default/files/groundsure_legend.pdf)

**Site Details:**

London resort

**Client Ref:** London Resort  
**Report Ref:** GSIP-2020-10332-1119\_LS\_6\_4  
**Grid Ref:** 561324, 173778


**Map Name:** National Grid

**Map date:** 1978


**Scale:** 1:2,500

**Printed at:** 1:2,500





Surveyed N/A  
 Revised N/A  
 Edition N/A  
 Copyright N/A  
 Levelled N/A



Produced by  
 Groundsure Insights  
 T: 08444 159000  
 E: [info@groundsure.com](mailto:info@groundsure.com)  
 W: [www.groundsure.com](http://www.groundsure.com)

© Crown copyright and database rights 2018 Ordnance Survey 100035207

Production date: 22 July 2020

Map legend available at:  
[www.groundsure.com/sites/default/files/groundsure\\_legend.pdf](http://www.groundsure.com/sites/default/files/groundsure_legend.pdf)

**Site Details:**

London resort


**Client Ref:** London Resort  
**Report Ref:** GSIP-2020-10332-1119\_LS\_6\_4  
**Grid Ref:** 561324, 173778

**Map Name:** National Grid

**Map date:** 1985

**Scale:** 1:2,500

**Printed at:** 1:2,500

Surveyed 1985  
 Revised 1985  
 Edition N/A  
 Copyright 1986  
 Levelled 1984

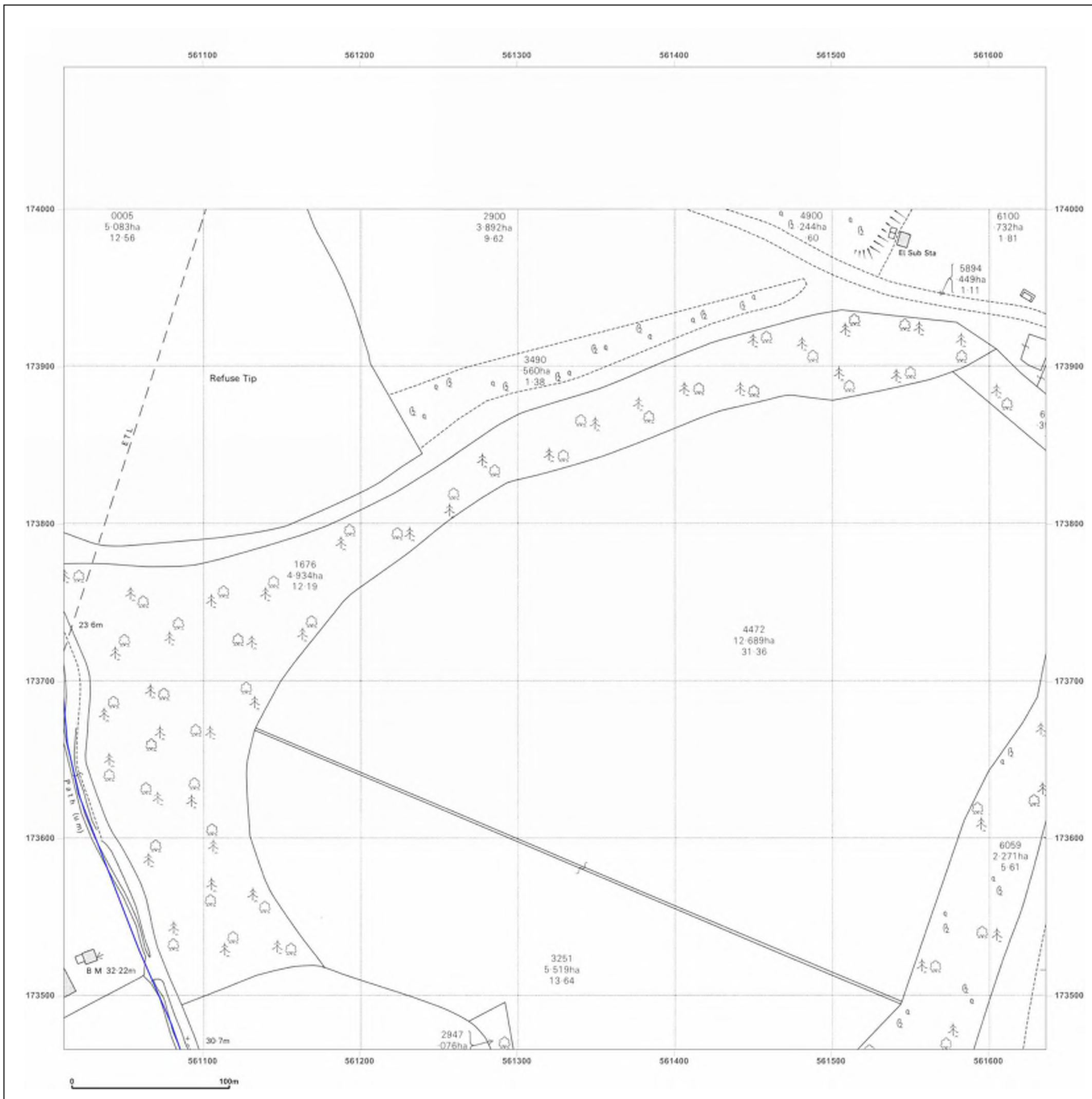


Produced by  
 Groundsure Insights  
 T: 08444 159000  
 E: [info@groundsure.com](mailto:info@groundsure.com)  
 W: [www.groundsure.com](http://www.groundsure.com)

© Crown copyright and database rights 2018 Ordnance Survey 100035207

Production date: 22 July 2020

Map legend available at:  
[www.groundsure.com/sites/default/files/groundsure\\_legend.pdf](http://www.groundsure.com/sites/default/files/groundsure_legend.pdf)





**Site Details:**

London resort


**Client Ref:** London Resort  
**Report Ref:** GSIP-2020-10332-1119\_LS\_6\_4  
**Grid Ref:** 561324, 173778

**Map Name:** National Grid

**Map date:** 1986

**Scale:** 1:2,500

**Printed at:** 1:2,500



Surveyed N/A  
 Revised N/A  
 Edition N/A  
 Copyright N/A  
 Levelled N/A

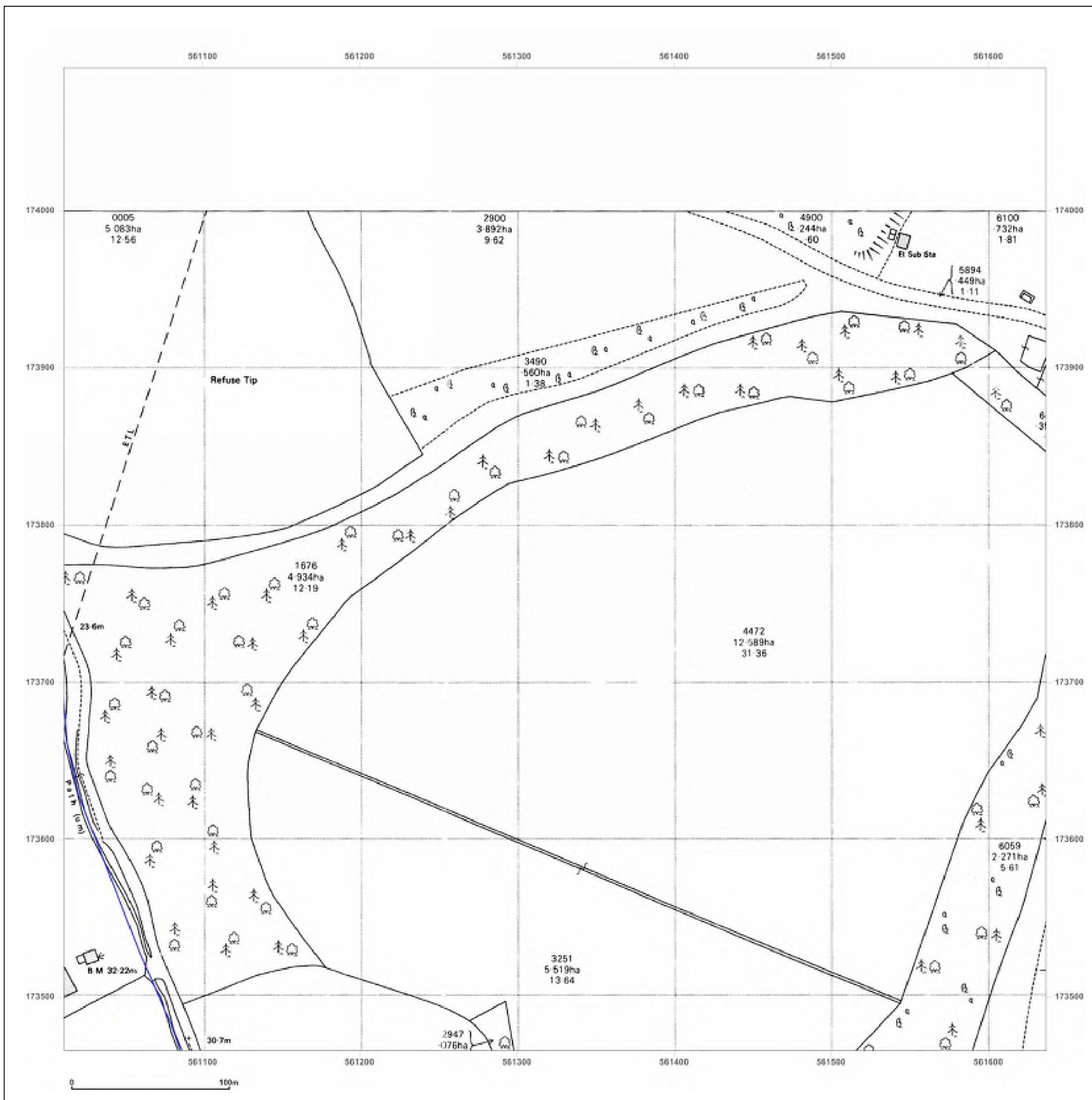


Produced by  
 Groundsure Insights  
 T: 08444 159000  
 E: [info@groundsure.com](mailto:info@groundsure.com)  
 W: [www.groundsure.com](http://www.groundsure.com)

© Crown copyright and database rights 2018 Ordnance Survey 100035207

Production date: 22 July 2020

Map legend available at:  
[www.groundsure.com/sites/default/files/groundsure\\_legend.pdf](http://www.groundsure.com/sites/default/files/groundsure_legend.pdf)



**Site Details:**

London resort

**Client Ref:** London Resort  
**Report Ref:** GSIP-2020-10332-1119\_LS\_6\_4  
**Grid Ref:** 561324, 173778

**Map Name:** National Grid

**Map date:** 1992

**Scale:** 1:2,500

**Printed at:** 1:2,500



Surveyed N/A  
 Revised N/A  
 Edition N/A  
 Copyright 1992  
 Levelled N/A




Produced by  
 Groundsure Insights  
 T: 08444 159000  
 E: [info@groundsure.com](mailto:info@groundsure.com)  
 W: [www.groundsure.com](http://www.groundsure.com)

© Crown copyright and database rights 2018 Ordnance Survey 100035207

Production date: 22 July 2020

Map legend available at:  
[www.groundsure.com/sites/default/files/groundsure\\_legend.pdf](http://www.groundsure.com/sites/default/files/groundsure_legend.pdf)



**Site Details:**

London resort


**Client Ref:** London Resort  
**Report Ref:** GSIP-2020-10332-1119\_LS\_6\_4  
**Grid Ref:** 561324, 173778

**Map Name:** National Grid

**Map date:** 1993

**Scale:** 1:2,500

**Printed at:** 1:2,500



Surveyed N/A  
 Revised N/A  
 Edition N/A  
 Copyright 1993  
 Levelled N/A

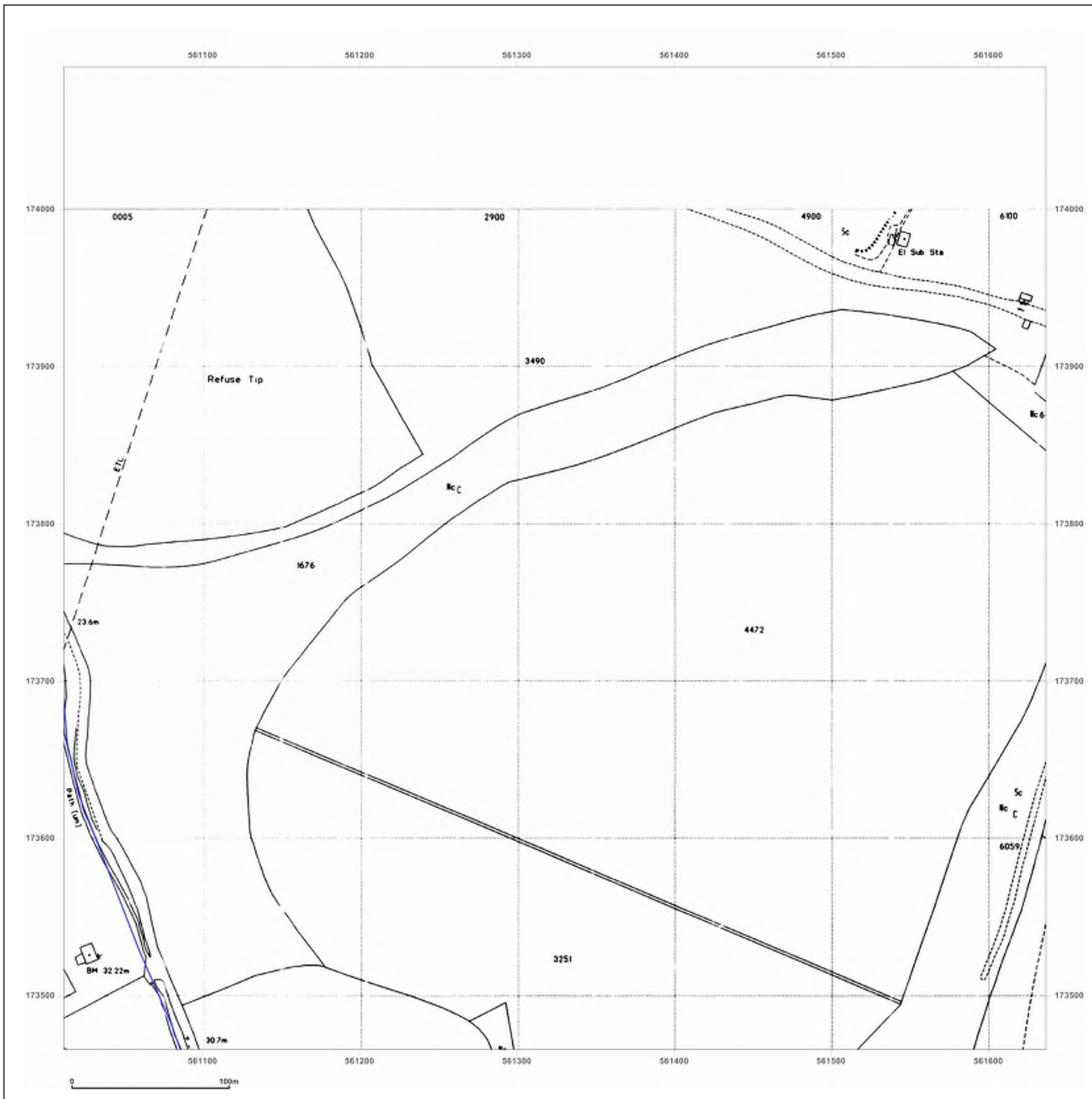


Produced by  
 Groundsure Insights  
 T: 08444 159000  
 E: [info@groundsure.com](mailto:info@groundsure.com)  
 W: [www.groundsure.com](http://www.groundsure.com)

© Crown copyright and database rights 2018 Ordnance Survey 100035207

Production date: 22 July 2020

Map legend available at:  
[www.groundsure.com/sites/default/files/groundsure\\_legend.pdf](http://www.groundsure.com/sites/default/files/groundsure_legend.pdf)



**Site Details:**

London resort


**Client Ref:** London Resort  
**Report Ref:** GSIP-2020-10332-1119\_LS\_6\_4  
**Grid Ref:** 561324, 173778

**Map Name:** National Grid

**Map date:** 1993

**Scale:** 1:2,500

**Printed at:** 1:2,500



Surveyed N/A  
 Revised N/A  
 Edition N/A  
 Copyright 1993  
 Levelled N/A

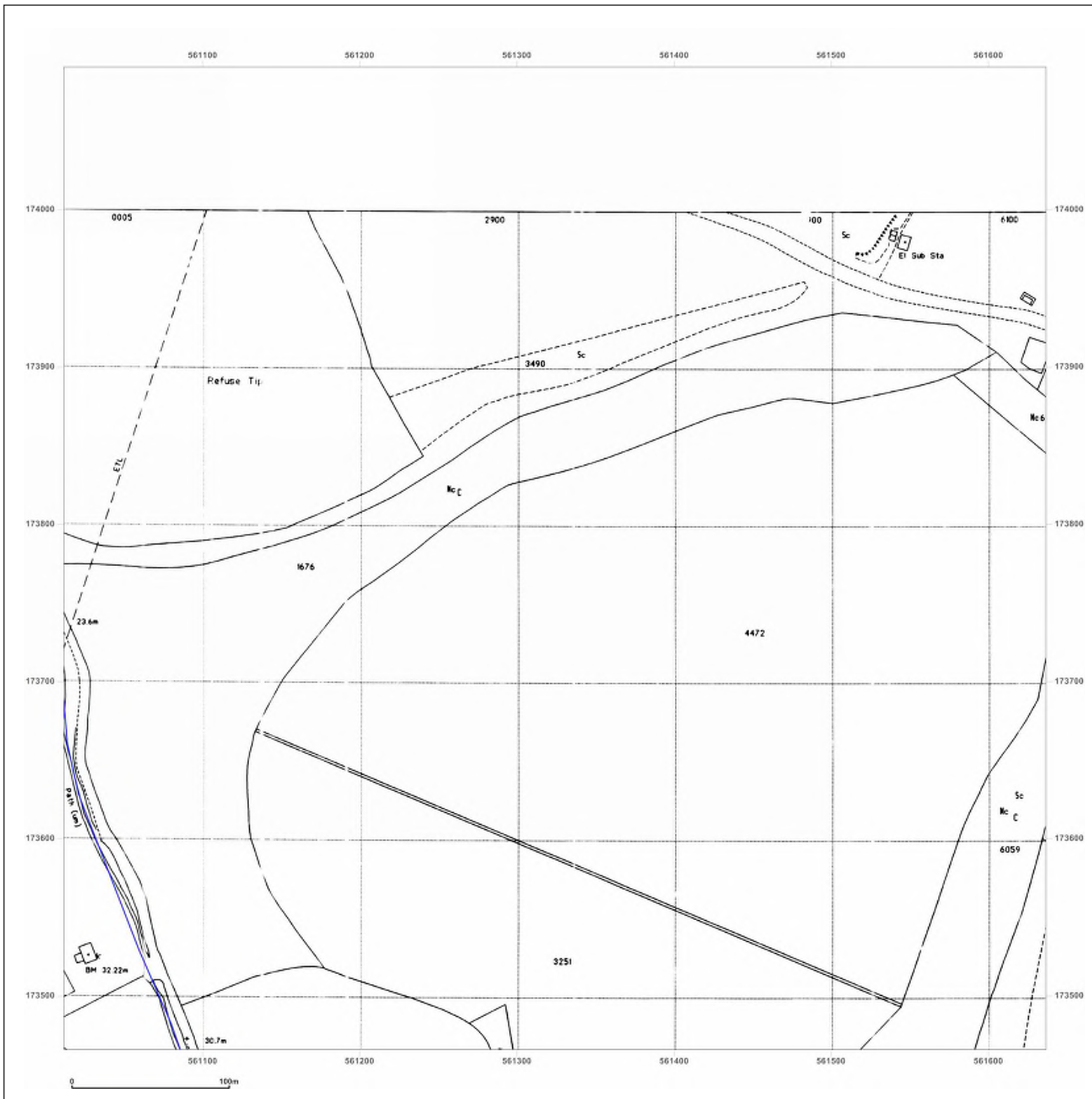


Produced by  
 Groundsure Insights  
 T: 08444 159000  
 E: [info@groundsure.com](mailto:info@groundsure.com)  
 W: [www.groundsure.com](http://www.groundsure.com)

© Crown copyright and database rights 2018 Ordnance Survey 100035207

Production date: 22 July 2020

Map legend available at:  
[www.groundsure.com/sites/default/files/groundsure\\_legend.pdf](http://www.groundsure.com/sites/default/files/groundsure_legend.pdf)



**Site Details:**

London resort

**Client Ref:** London Resort  
**Report Ref:** GSIP-2020-10332-1119\_LS\_6\_4  
**Grid Ref:** 561324, 173778


**Map Name:** National Grid

**Map date:** 1993

**Scale:** 1:2,500

**Printed at:** 1:2,500



  
 Surveyed N/A  
 Revised N/A  
 Edition N/A  
 Copyright 1993  
 Levelled N/A




Produced by  
 Groundsure Insights  
 T: 08444 159000  
 E: [info@groundsure.com](mailto:info@groundsure.com)  
 W: [www.groundsure.com](http://www.groundsure.com)

© Crown copyright and database rights 2018 Ordnance Survey 100035207

Production date: 22 July 2020

Map legend available at:  
[www.groundsure.com/sites/default/files/groundsure\\_legend.pdf](http://www.groundsure.com/sites/default/files/groundsure_legend.pdf)



**Site Details:**

London resort


**Client Ref:** London Resort  
**Report Ref:** GSIP-2020-10332-1119\_LS\_6\_4  
**Grid Ref:** 561324, 173778

**Map Name:** National Grid

**Map date:** 1993

**Scale:** 1:2,500

**Printed at:** 1:2,500



Surveyed 1993  
 Revised 1993  
 Edition N/A  
 Copyright 1993  
 Levelled N/A

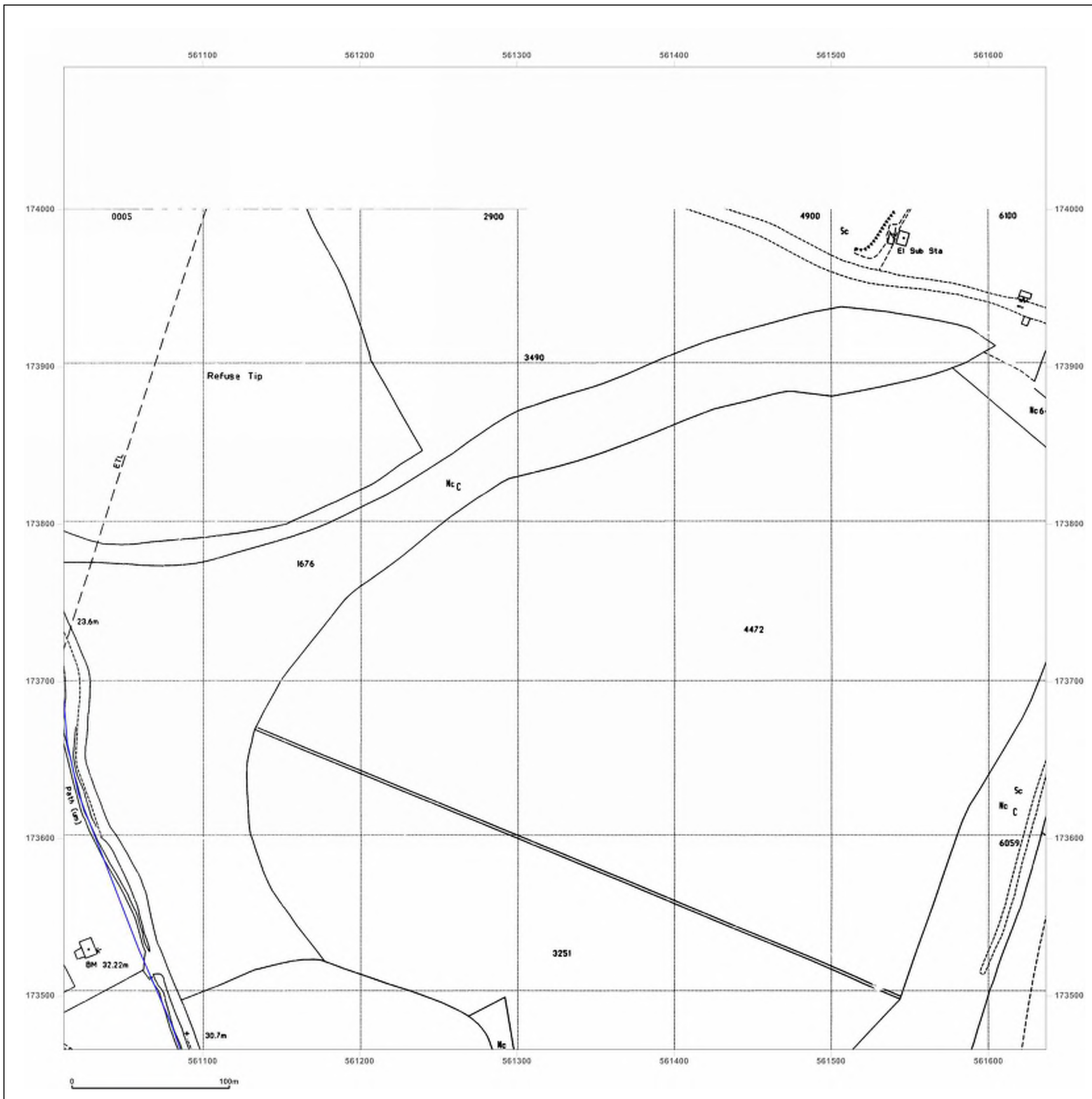


Produced by  
 Groundsure Insights  
 T: 08444 159000  
 E: [info@groundsure.com](mailto:info@groundsure.com)  
 W: [www.groundsure.com](http://www.groundsure.com)

© Crown copyright and database rights 2018 Ordnance Survey 100035207

Production date: 22 July 2020

Map legend available at:  
[www.groundsure.com/sites/default/files/groundsure\\_legend.pdf](http://www.groundsure.com/sites/default/files/groundsure_legend.pdf)



**Site Details:**

London resort

**Client Ref:** London Resort  
**Report Ref:** GSIP-2020-10332-1119\_LS\_6\_5  
**Grid Ref:** 561324, 174403

**Map Name:** County Series

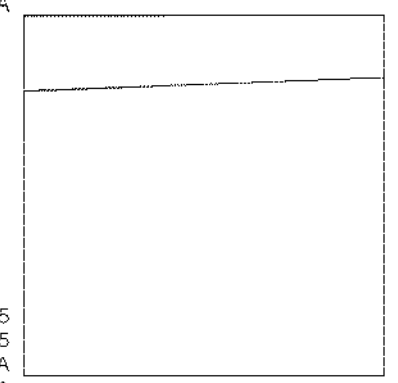
**Map date:** 1865

**Scale:** 1:2,500

**Printed at:** 1:2,500



Surveyed 1865  
 Revised 1865  
 Edition N/A  
 Copyright N/A  
 Levelled N/A



Surveyed 1865  
 Revised 1865  
 Edition N/A  
 Copyright N/A  
 Levelled N/A

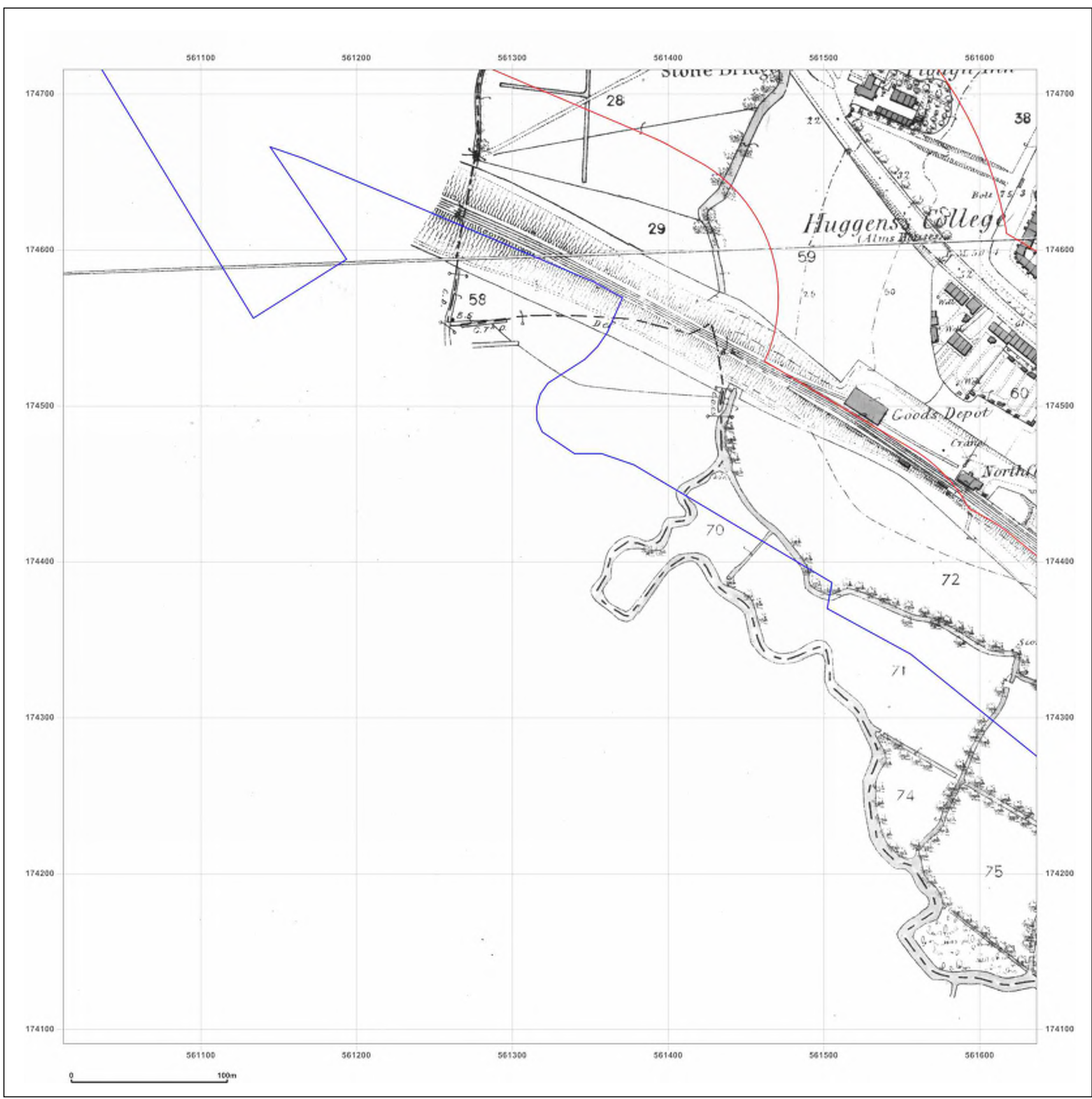


Produced by  
 Groundsure Insights  
 T: 08444 159000  
 E: [info@groundsure.com](mailto:info@groundsure.com)  
 W: [www.groundsure.com](http://www.groundsure.com)

© Crown copyright and database rights 2018 Ordnance Survey 100035207

Production date: 22 July 2020

Map legend available at:  
[www.groundsure.com/sites/default/files/groundsure\\_legend.pdf](http://www.groundsure.com/sites/default/files/groundsure_legend.pdf)



**Site Details:**

London resort

**Client Ref:** London Resort  
**Report Ref:** GSIP-2020-10332-1119\_LS\_6\_5  
**Grid Ref:** 561324, 174403

**Map Name:** County Series

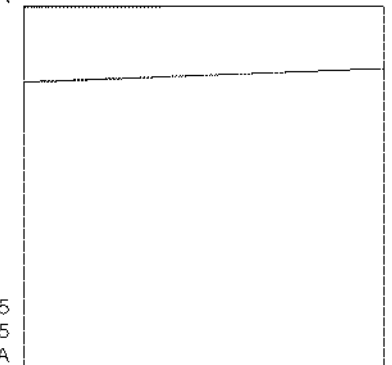
**Map date:** 1865

**Scale:** 1:2,500

**Printed at:** 1:2,500



Surveyed 1865  
 Revised 1865  
 Edition N/A  
 Copyright N/A  
 Levelled N/A



Surveyed 1865  
 Revised 1865  
 Edition N/A  
 Copyright N/A  
 Levelled N/A

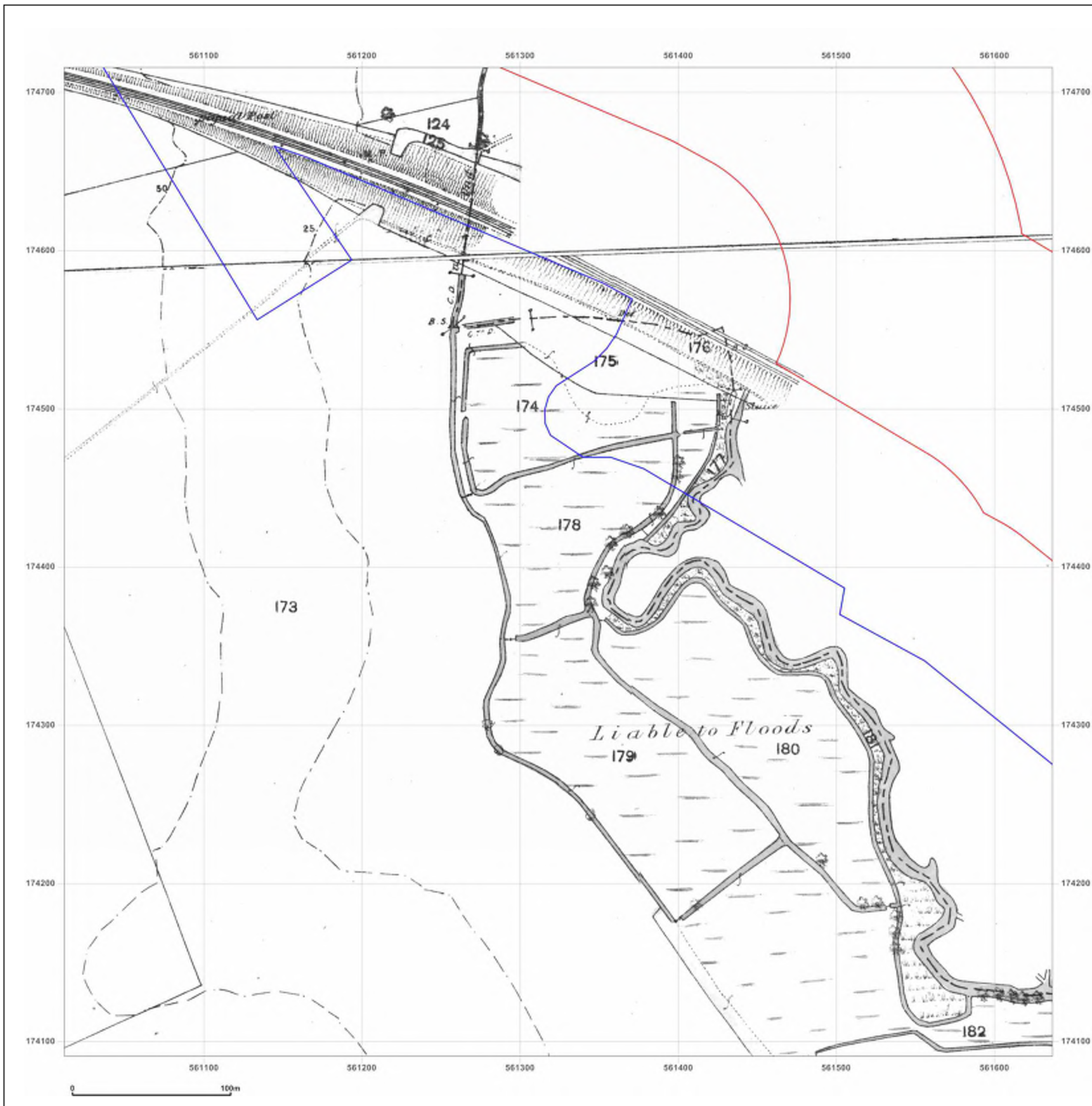


Produced by  
 Groundsure Insights  
 T: 08444 159000  
 E: [info@groundsure.com](mailto:info@groundsure.com)  
 W: [www.groundsure.com](http://www.groundsure.com)

© Crown copyright and database rights 2018 Ordnance Survey 100035207

Production date: 22 July 2020

Map legend available at:  
[www.groundsure.com/sites/default/files/groundsure\\_legend.pdf](http://www.groundsure.com/sites/default/files/groundsure_legend.pdf)





**Site Details:**

London resort

**Client Ref:** London Resort  
**Report Ref:** GSIP-2020-10332-1119\_LS\_6\_5  
**Grid Ref:** 561324, 174403

**Map Name:** County Series

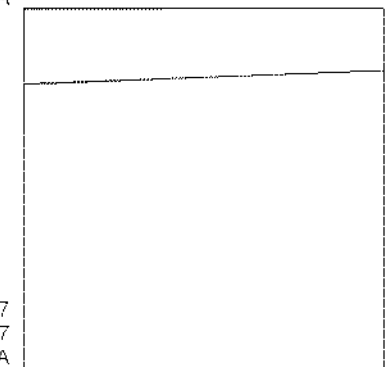
**Map date:** 1897

**Scale:** 1:2,500

**Printed at:** 1:2,500



Surveyed 1897  
 Revised 1897  
 Edition N/A  
 Copyright N/A  
 Levelled N/A



Surveyed 1897  
 Revised 1897  
 Edition N/A  
 Copyright N/A  
 Levelled N/A

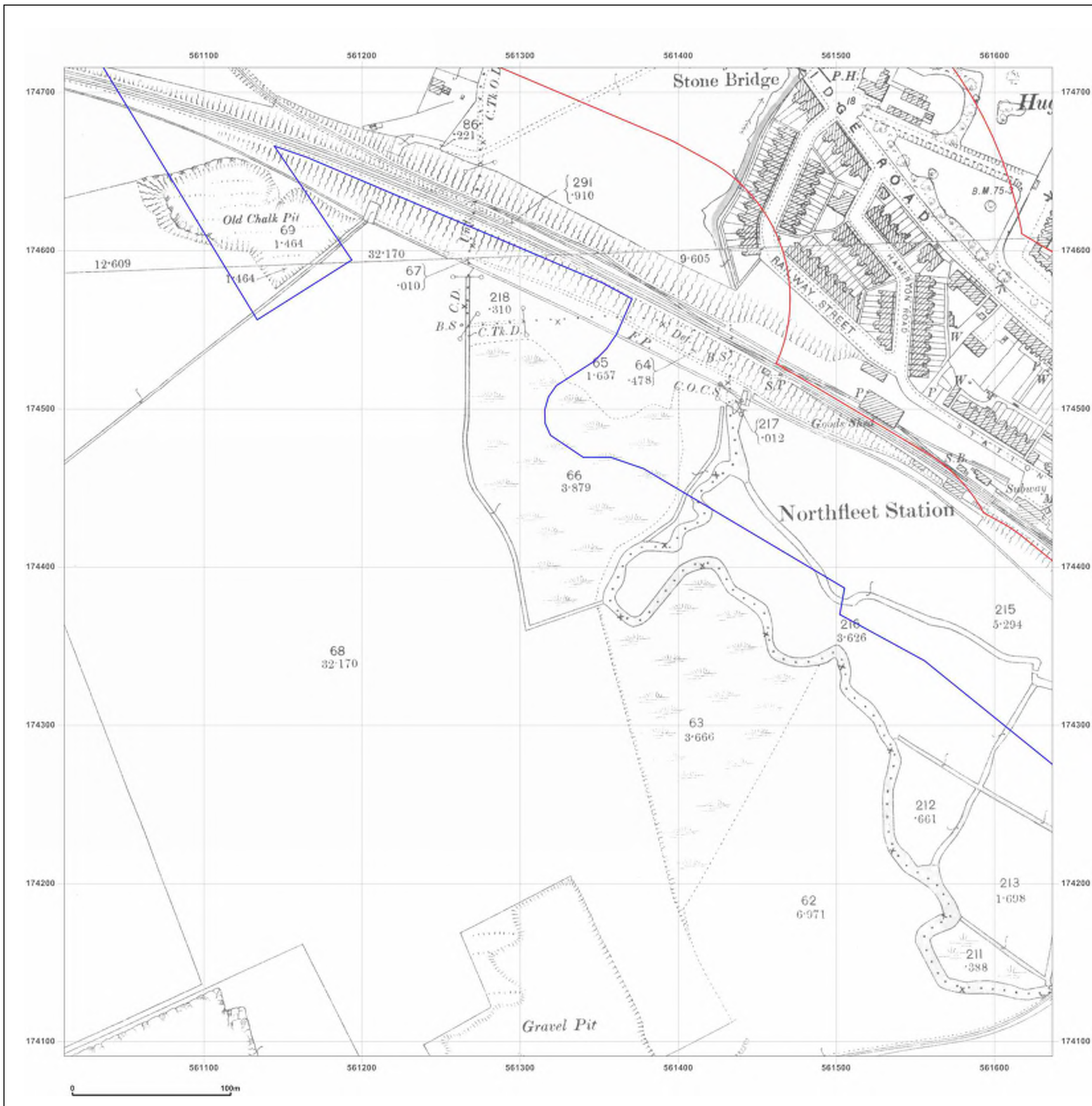


Produced by  
 Groundsure Insights  
 T: 08444 159000  
 E: [info@groundsure.com](mailto:info@groundsure.com)  
 W: [www.groundsure.com](http://www.groundsure.com)

© Crown copyright and database rights 2018 Ordnance Survey 100035207

Production date: 22 July 2020

Map legend available at:  
[www.groundsure.com/sites/default/files/groundsure\\_legend.pdf](http://www.groundsure.com/sites/default/files/groundsure_legend.pdf)



**Site Details:**

London resort

**Client Ref:** London Resort  
**Report Ref:** GSIP-2020-10332-1119\_LS\_6\_5  
**Grid Ref:** 561324, 174403

**Map Name:** County Series

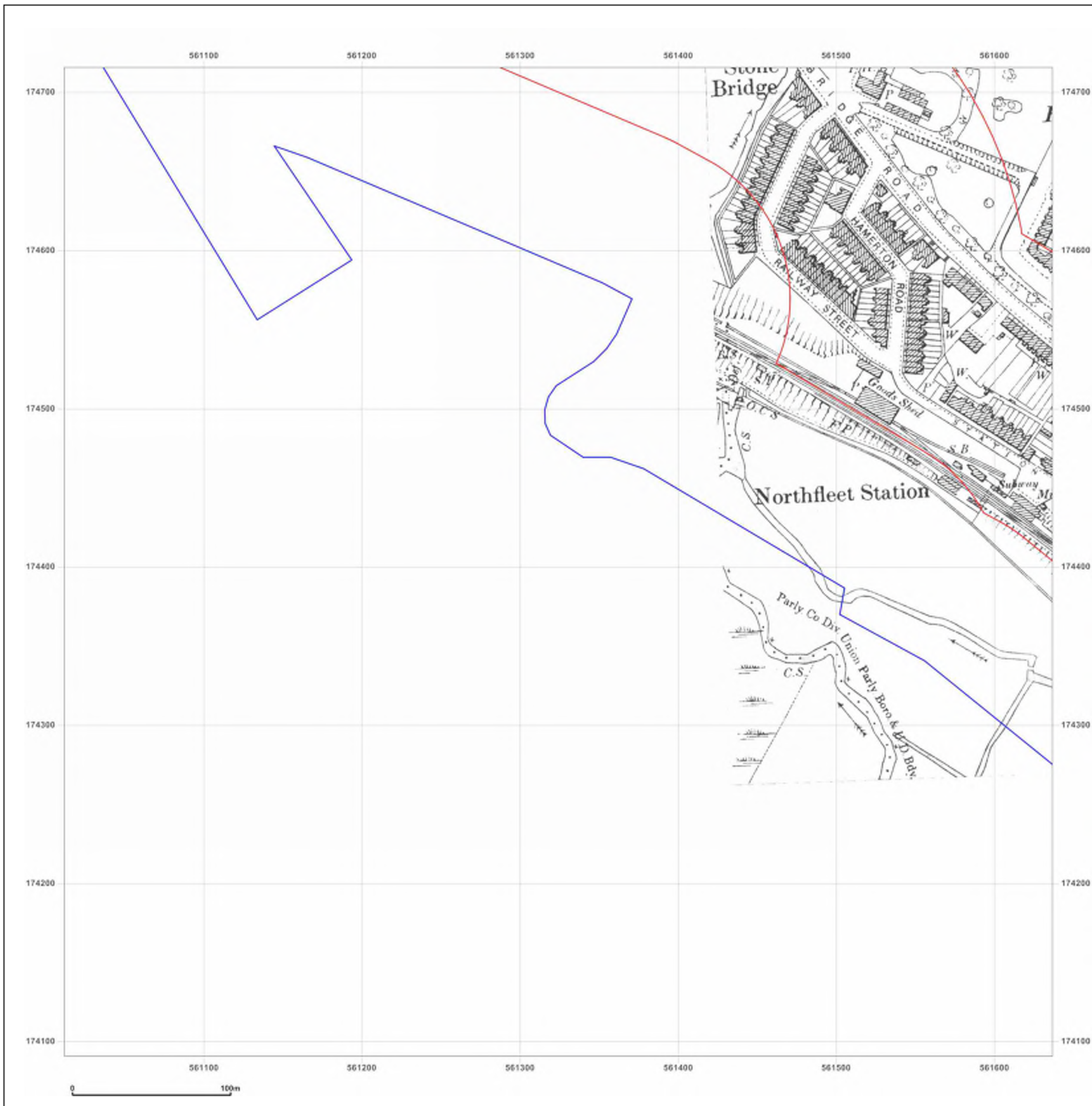
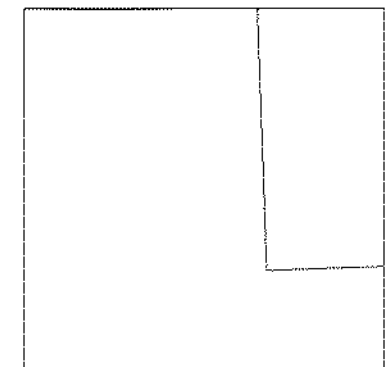
**Map date:** 1898

**Scale:** 1:2,500

**Printed at:** 1:2,500



Surveyed 1898  
 Revised 1898  
 Edition N/A  
 Copyright N/A  
 Levelled N/A



Produced by  
 Groundsure Insights  
 T: 08444 159000  
 E: [info@groundsure.com](mailto:info@groundsure.com)  
 W: [www.groundsure.com](http://www.groundsure.com)

© Crown copyright and database rights 2018 Ordnance Survey 100035207

Production date: 22 July 2020

Map legend available at:  
[www.groundsure.com/sites/default/files/groundsure\\_legend.pdf](http://www.groundsure.com/sites/default/files/groundsure_legend.pdf)

**Site Details:**

London resort

**Client Ref:** London Resort  
**Report Ref:** GSIP-2020-10332-1119\_LS\_6\_5  
**Grid Ref:** 561324, 174403

**Map Name:** County Series

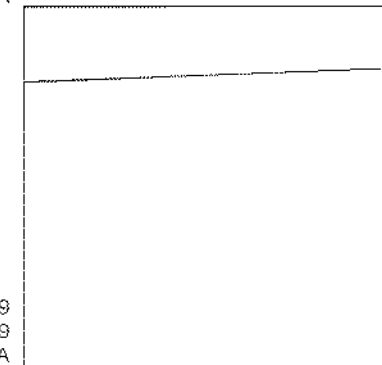
**Map date:** 1909

**Scale:** 1:2,500

**Printed at:** 1:2,500



Surveyed 1864  
 Revised 1907  
 Edition 1909  
 Copyright N/A  
 Levelled N/A



Surveyed 1909  
 Revised 1909  
 Edition N/A  
 Copyright N/A  
 Levelled N/A

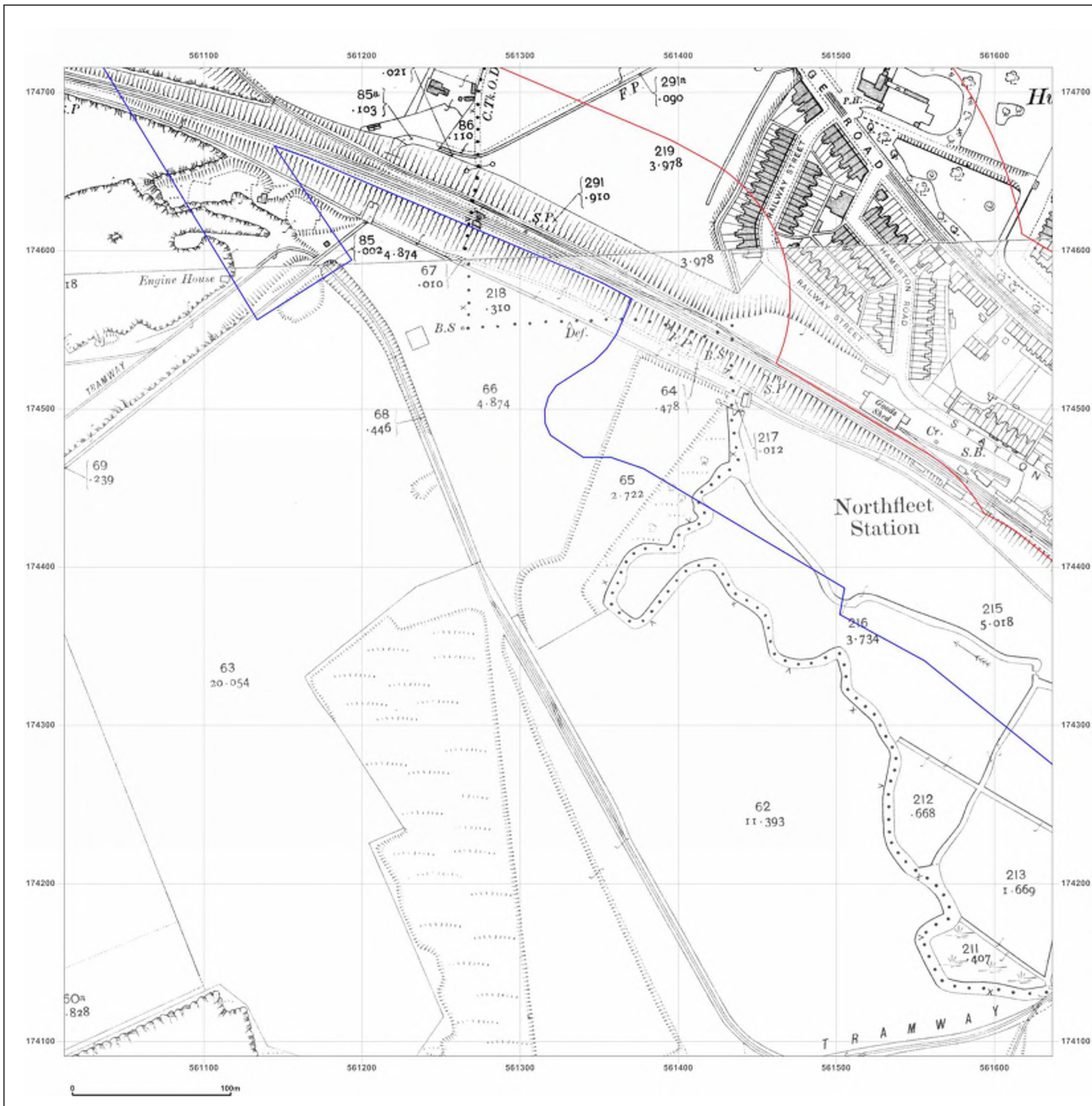


Produced by  
 Groundsure Insights  
 T: 08444 159000  
 E: [info@groundsure.com](mailto:info@groundsure.com)  
 W: [www.groundsure.com](http://www.groundsure.com)

© Crown copyright and database rights 2018 Ordnance Survey 100035207

Production date: 22 July 2020

Map legend available at:  
[www.groundsure.com/sites/default/files/groundsure\\_legend.pdf](http://www.groundsure.com/sites/default/files/groundsure_legend.pdf)



**Site Details:**

London resort

**Client Ref:** London Resort  
**Report Ref:** GSIP-2020-10332-1119\_LS\_6\_5  
**Grid Ref:** 561324, 174403

**Map Name:** County Series

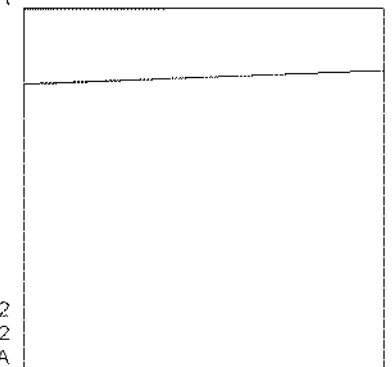
**Map date:** 1932

**Scale:** 1:2,500

**Printed at:** 1:2,500



Surveyed 1932  
 Revised 1932  
 Edition N/A  
 Copyright N/A  
 Levelled N/A



Surveyed 1932  
 Revised 1932  
 Edition N/A  
 Copyright N/A  
 Levelled N/A

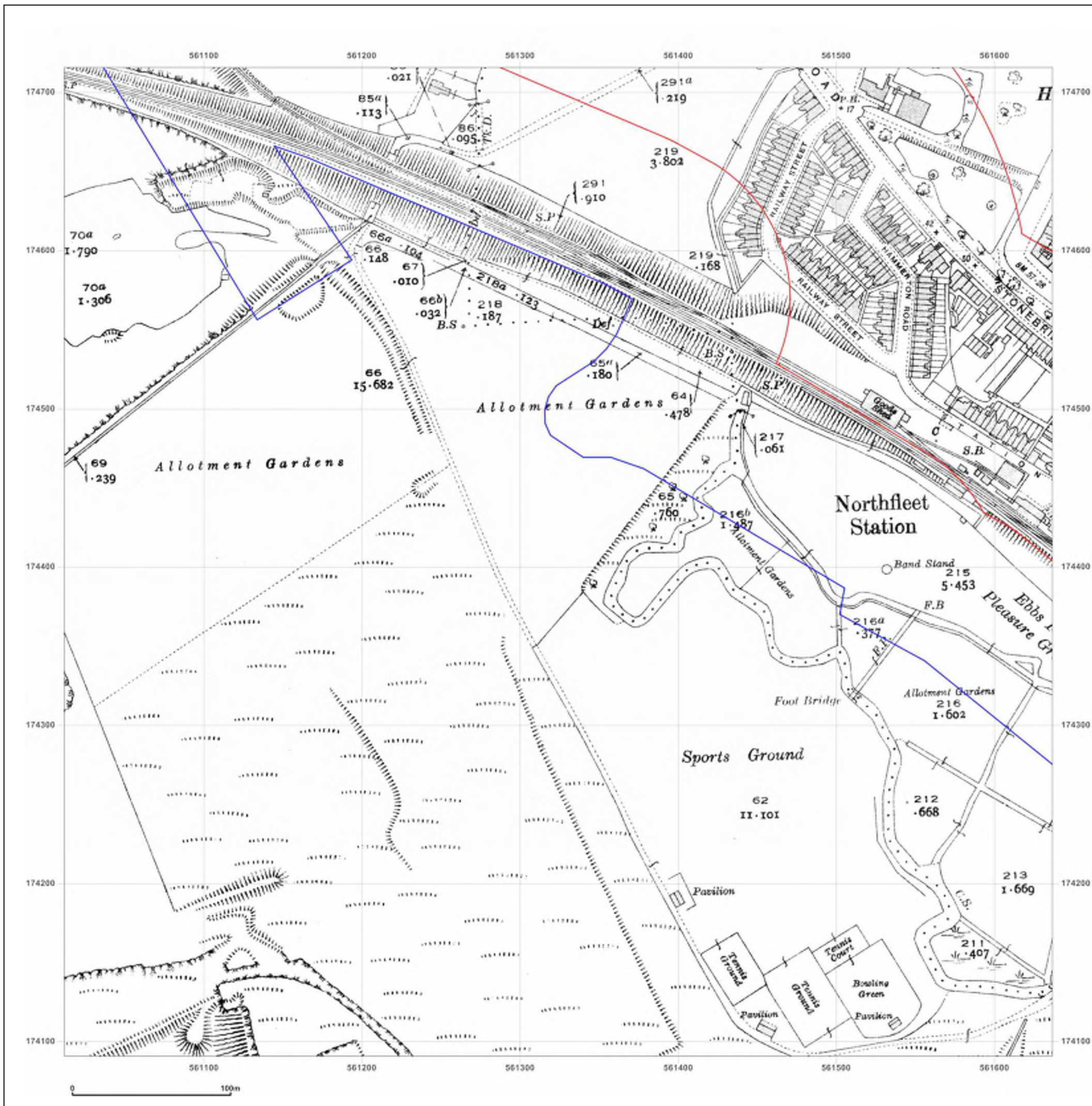


Produced by  
 Groundsure Insights  
 T: 08444 159000  
 E: [info@groundsure.com](mailto:info@groundsure.com)  
 W: [www.groundsure.com](http://www.groundsure.com)

© Crown copyright and database rights 2018 Ordnance Survey 100035207

Production date: 22 July 2020

Map legend available at:  
[www.groundsure.com/sites/default/files/groundsure\\_legend.pdf](http://www.groundsure.com/sites/default/files/groundsure_legend.pdf)



**Site Details:**

London resort

**Client Ref:** London Resort  
**Report Ref:** GSIP-2020-10332-1119\_LS\_6\_5  
**Grid Ref:** 561324, 174403

**Map Name:** County Series

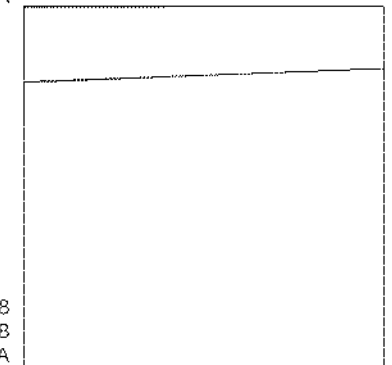
**Map date:** 1938-1939

**Scale:** 1:2,500

**Printed at:** 1:2,500



Surveyed 1939  
 Revised 1939  
 Edition N/A  
 Copyright N/A  
 Levelled N/A



Surveyed 1938  
 Revised 1938  
 Edition N/A  
 Copyright N/A  
 Levelled N/A

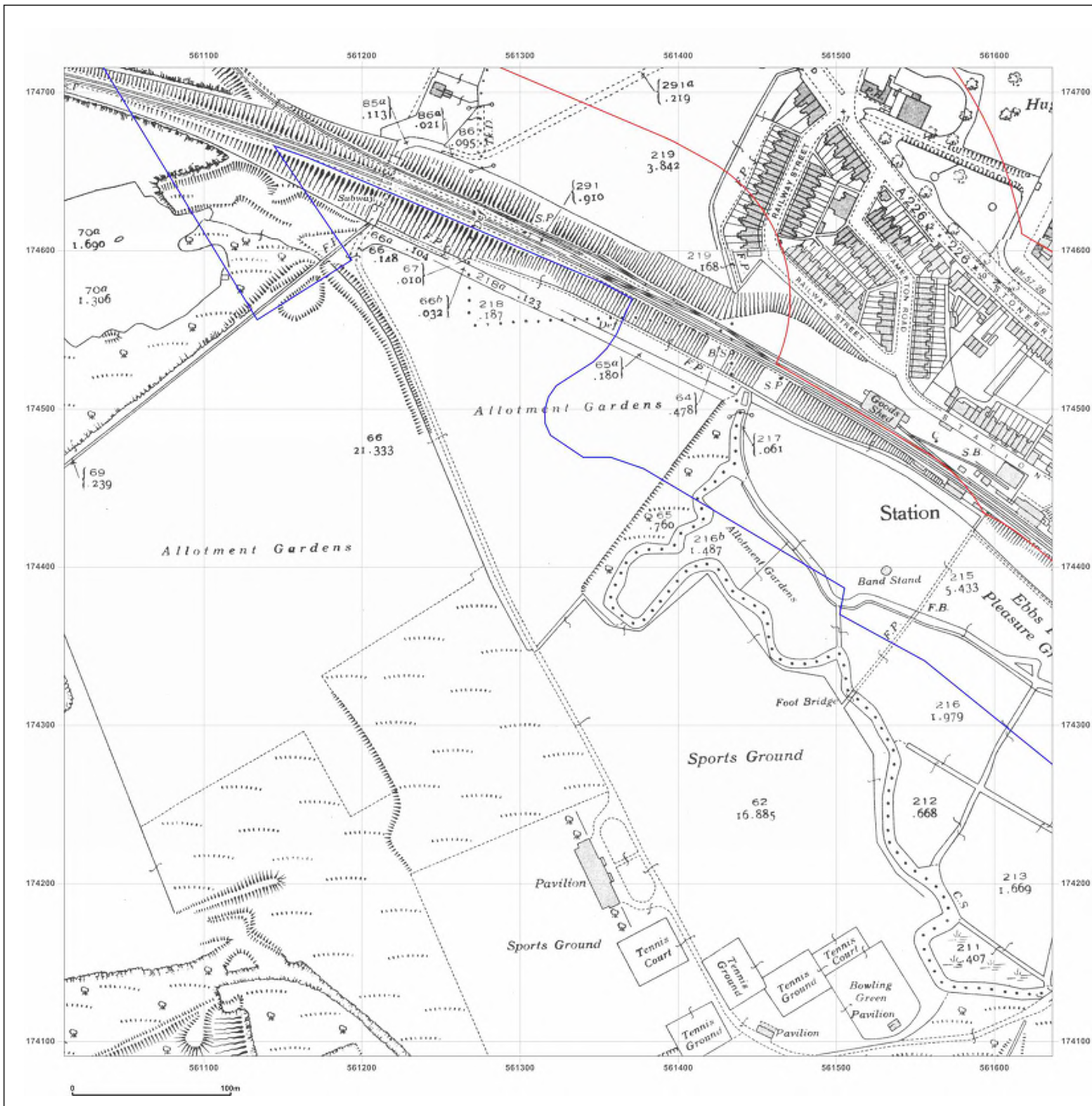


Produced by  
 Groundsure Insights  
 T: 08444 159000  
 E: [info@groundsure.com](mailto:info@groundsure.com)  
 W: [www.groundsure.com](http://www.groundsure.com)

© Crown copyright and database rights 2018 Ordnance Survey 100035207

Production date: 22 July 2020

Map legend available at:  
[www.groundsure.com/sites/default/files/groundsure\\_legend.pdf](http://www.groundsure.com/sites/default/files/groundsure_legend.pdf)



**Site Details:**

London resort


**Client Ref:** London Resort  
**Report Ref:** GSIP-2020-10332-1119\_LS\_6\_5  
**Grid Ref:** 561324, 174403

**Map Name:** National Grid

**Map date:** 1952

**Scale:** 1:2,500

**Printed at:** 1:2,500



Surveyed 1952  
 Revised 1952  
 Edition 1954  
 Copyright N/A  
 Levelled 1952

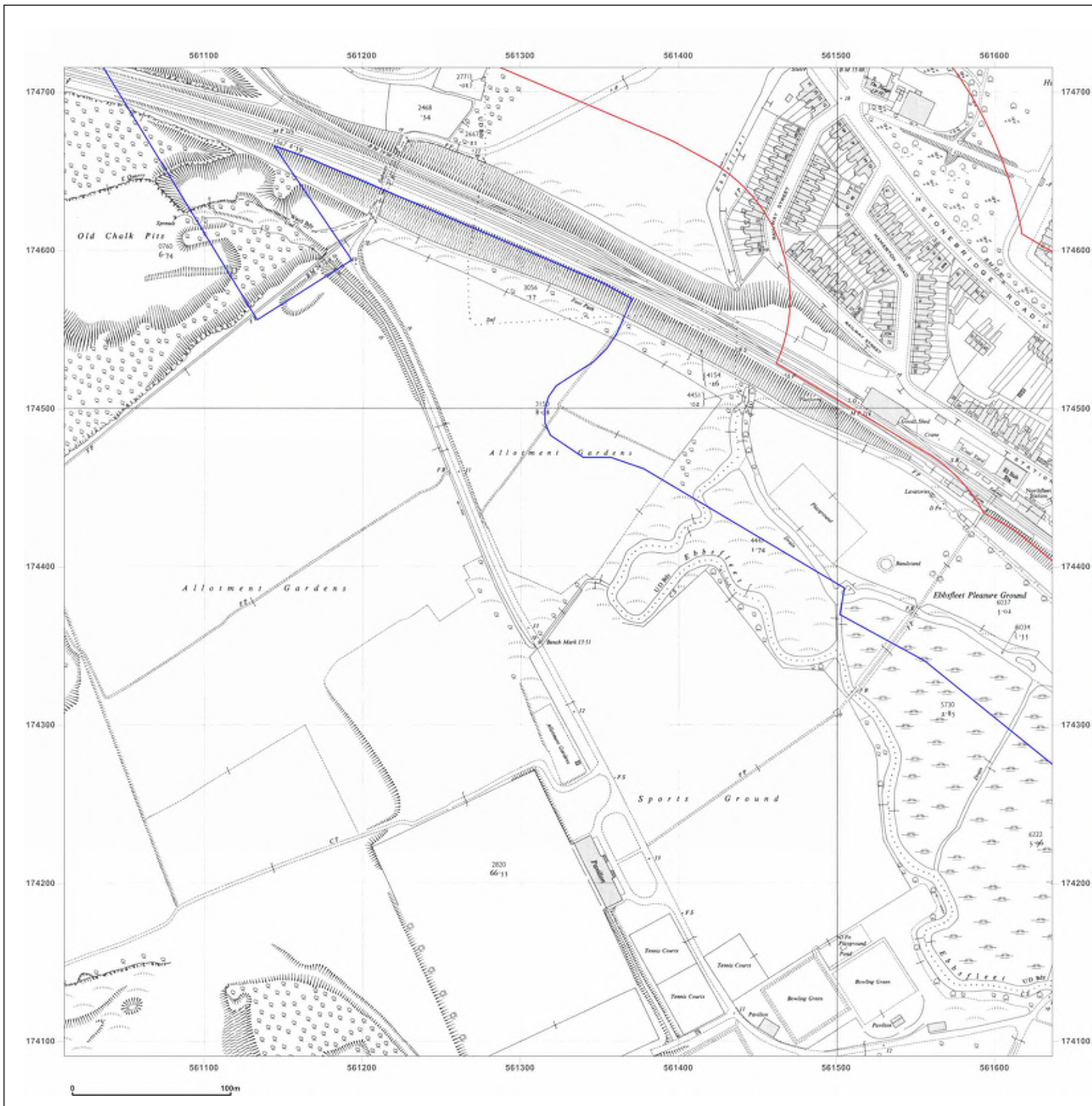


Produced by  
 Groundsure Insights  
 T: 08444 159000  
 E: [info@groundsure.com](mailto:info@groundsure.com)  
 W: [www.groundsure.com](http://www.groundsure.com)

© Crown copyright and database rights 2018 Ordnance Survey 100035207

Production date: 22 July 2020

Map legend available at:  
[www.groundsure.com/sites/default/files/groundsure\\_legend.pdf](http://www.groundsure.com/sites/default/files/groundsure_legend.pdf)



**Site Details:**

London resort

**Client Ref:** London Resort  
**Report Ref:** GSIP-2020-10332-1119\_LS\_6\_6  
**Grid Ref:** 561324, 175029

**Map Name:** County Series


**Map date:** 1865

**Scale:** 1:2,500

**Printed at:** 1:2,500



Surveyed 1865  
 Revised 1865  
 Edition N/A  
 Copyright N/A  
 Levelled N/A

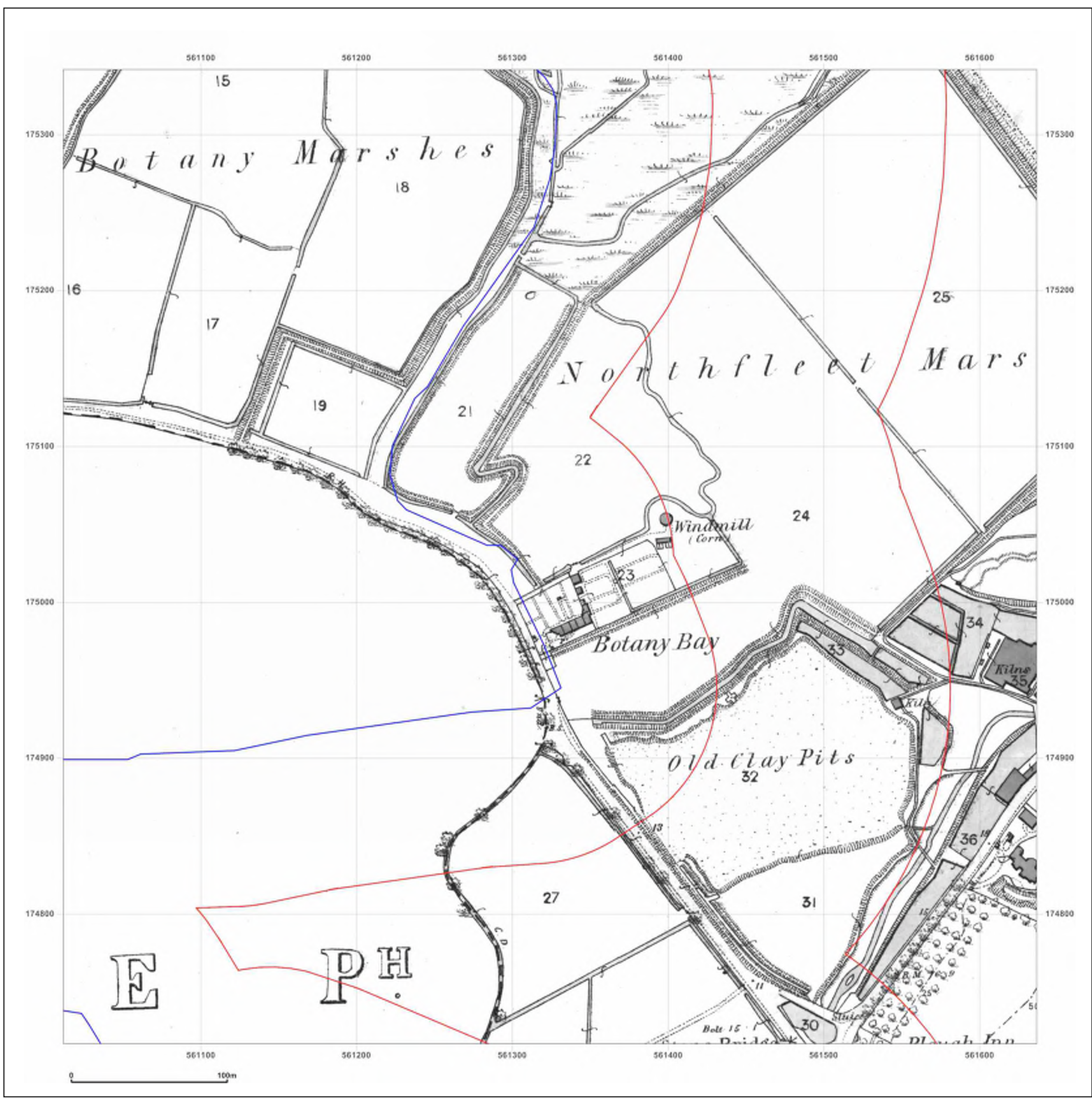


Produced by  
 Groundsure Insights  
 T: 08444 159000  
 E: [info@groundsure.com](mailto:info@groundsure.com)  
 W: [www.groundsure.com](http://www.groundsure.com)

© Crown copyright and database rights 2018 Ordnance Survey 100035207

Production date: 22 July 2020

Map legend available at:  
[www.groundsure.com/sites/default/files/groundsure\\_legend.pdf](http://www.groundsure.com/sites/default/files/groundsure_legend.pdf)



**Site Details:**

London resort

**Client Ref:** London Resort  
**Report Ref:** GSIP-2020-10332-1119\_LS\_6\_6  
**Grid Ref:** 561324, 175029

**Map Name:** County Series


**Map date:** 1865

**Scale:** 1:2,500

**Printed at:** 1:2,500



Surveyed 1865  
 Revised 1865  
 Edition N/A  
 Copyright N/A  
 Levelled N/A

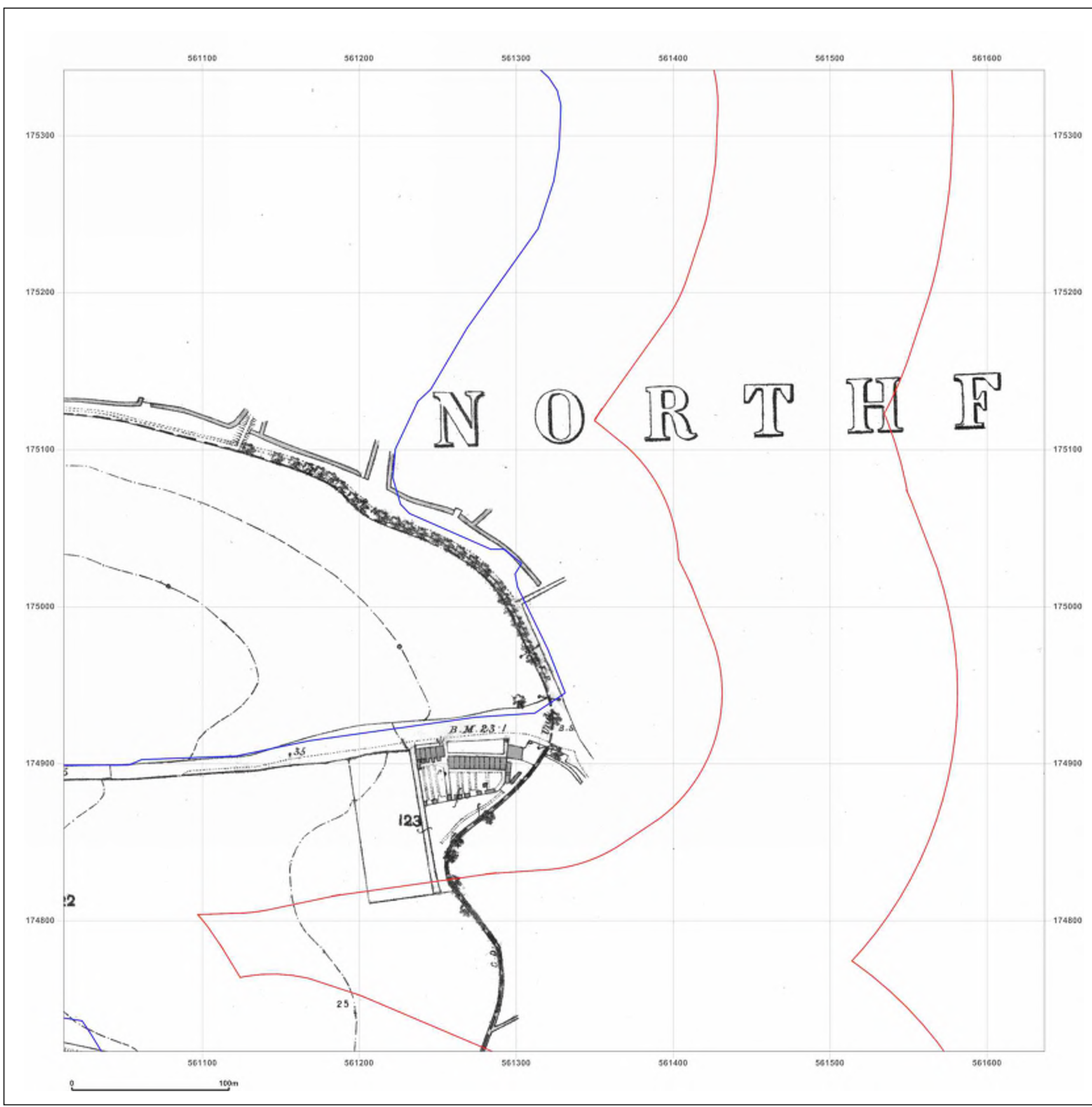


Produced by  
 Groundsure Insights  
 T: 08444 159000  
 E: [info@groundsure.com](mailto:info@groundsure.com)  
 W: [www.groundsure.com](http://www.groundsure.com)

© Crown copyright and database rights 2018 Ordnance Survey 100035207

Production date: 22 July 2020

Map legend available at:  
[www.groundsure.com/sites/default/files/groundsure\\_legend.pdf](http://www.groundsure.com/sites/default/files/groundsure_legend.pdf)





**Site Details:**

London resort

**Client Ref:** London Resort  
**Report Ref:** GSIP-2020-10332-1119\_LS\_6\_6  
**Grid Ref:** 561324, 175029

**Map Name:** County Series


**Map date:** 1872

**Scale:** 1:2,500

**Printed at:** 1:2,500



Surveyed 1872  
 Revised 1872  
 Edition N/A  
 Copyright N/A  
 Levelled N/A

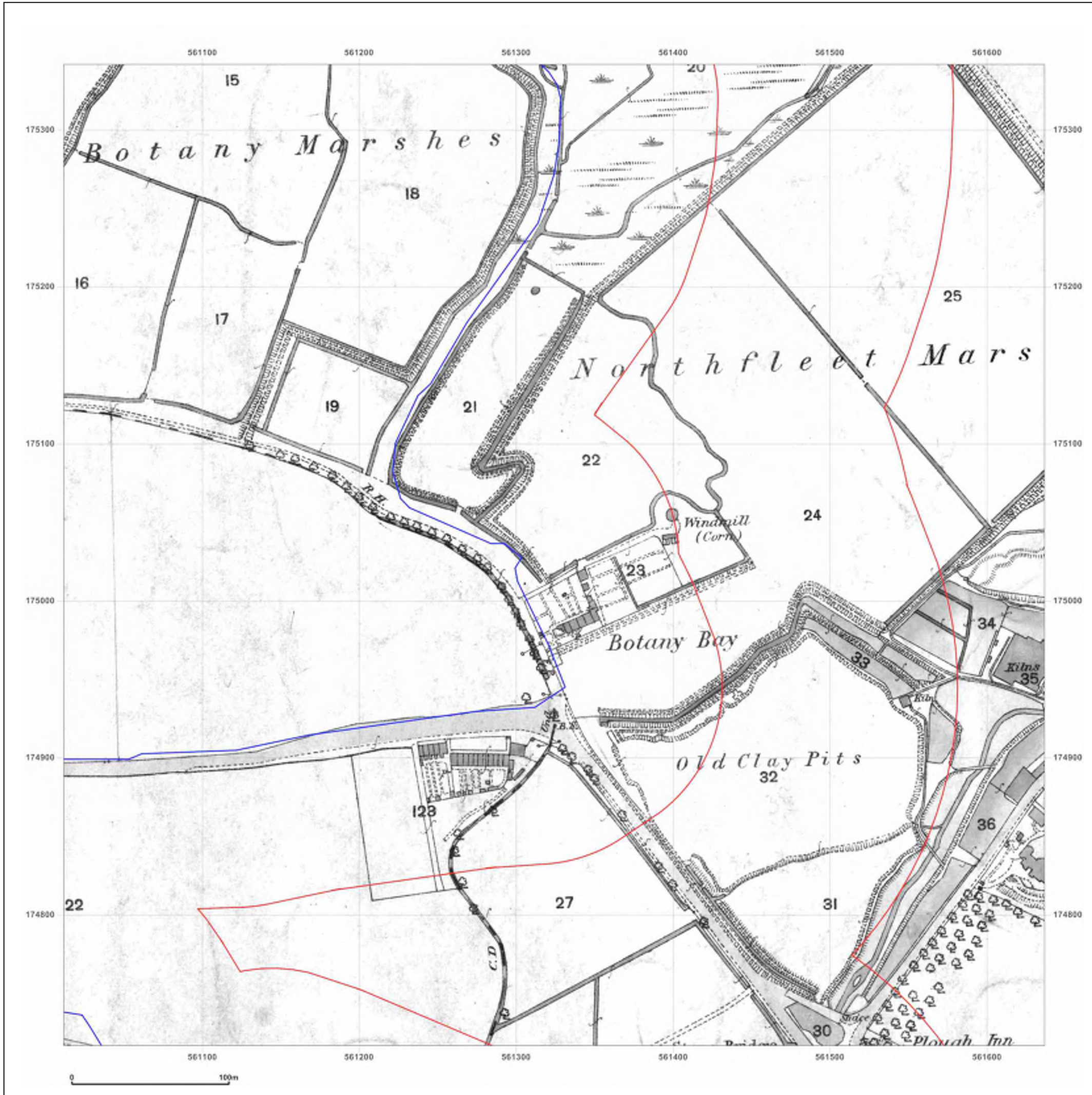


Produced by  
 Groundsure Insights  
 T: 08444 159000  
 E: [info@groundsure.com](mailto:info@groundsure.com)  
 W: [www.groundsure.com](http://www.groundsure.com)

© Crown copyright and database rights 2018 Ordnance Survey 100035207

Production date: 22 July 2020

Map legend available at:  
[www.groundsure.com/sites/default/files/groundsure\\_legend.pdf](http://www.groundsure.com/sites/default/files/groundsure_legend.pdf)



**Site Details:**

London resort

**Client Ref:** London Resort  
**Report Ref:** GSIP-2020-10332-1119\_LS\_6\_6  
**Grid Ref:** 561324, 175029

**Map Name:** County Series


**Map date:** 1897

**Scale:** 1:2,500

**Printed at:** 1:2,500



Surveyed 1837  
 Revised 1897  
 Edition N/A  
 Copyright N/A  
 Levelled N/A

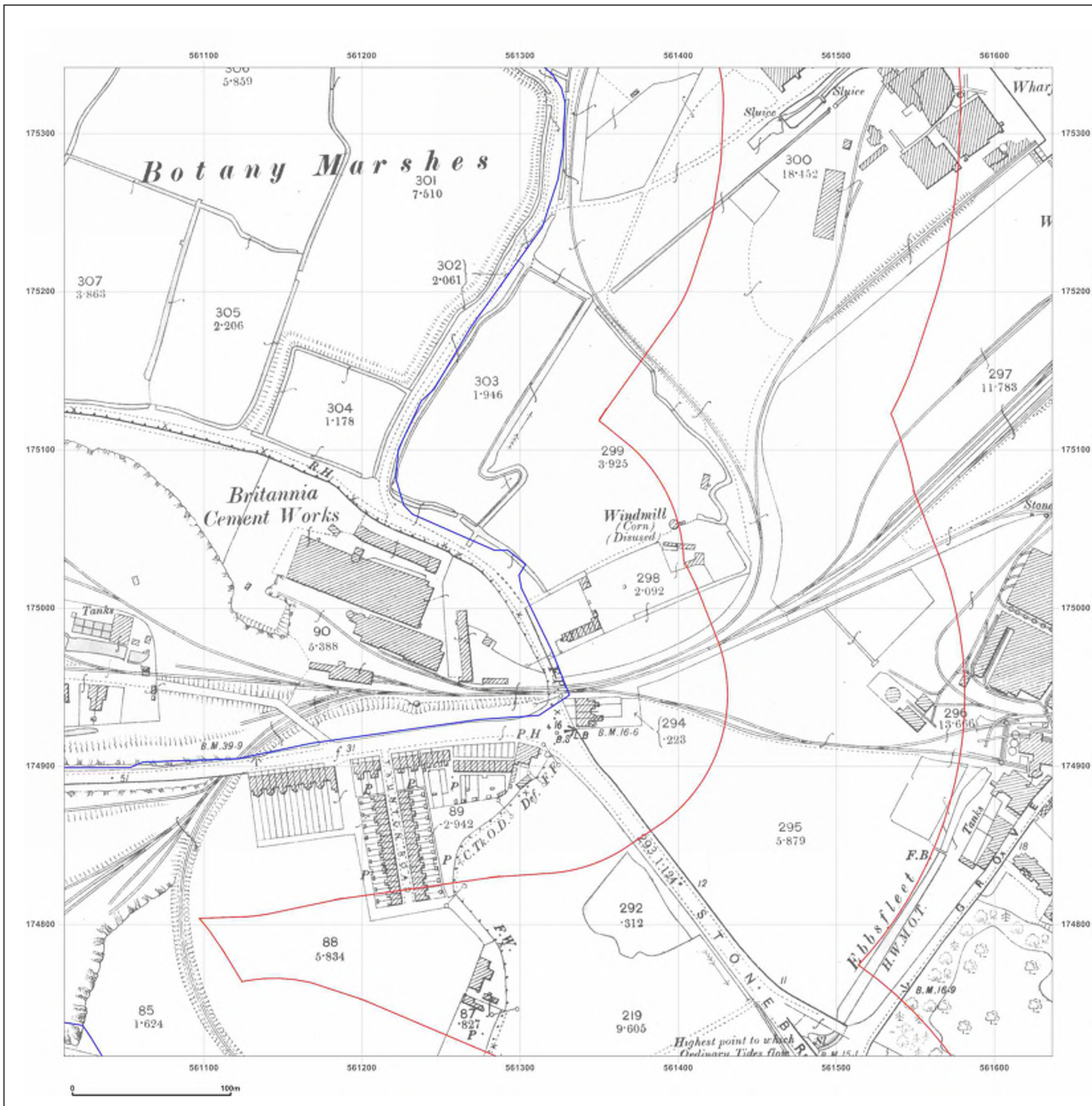


Produced by  
 Groundsure Insights  
 T: 08444 159000  
 E: [info@groundsure.com](mailto:info@groundsure.com)  
 W: [www.groundsure.com](http://www.groundsure.com)

© Crown copyright and database rights 2018 Ordnance Survey 100035207

Production date: 22 July 2020

Map legend available at:  
[www.groundsure.com/sites/default/files/groundsure\\_legend.pdf](http://www.groundsure.com/sites/default/files/groundsure_legend.pdf)



**Site Details:**

London resort

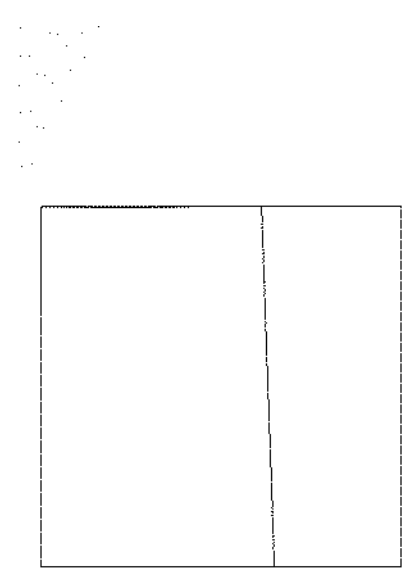
**Client Ref:** London Resort  
**Report Ref:** GSIP-2020-10332-1119\_LS\_6\_6  
**Grid Ref:** 561324, 175029

**Map Name:** County Series

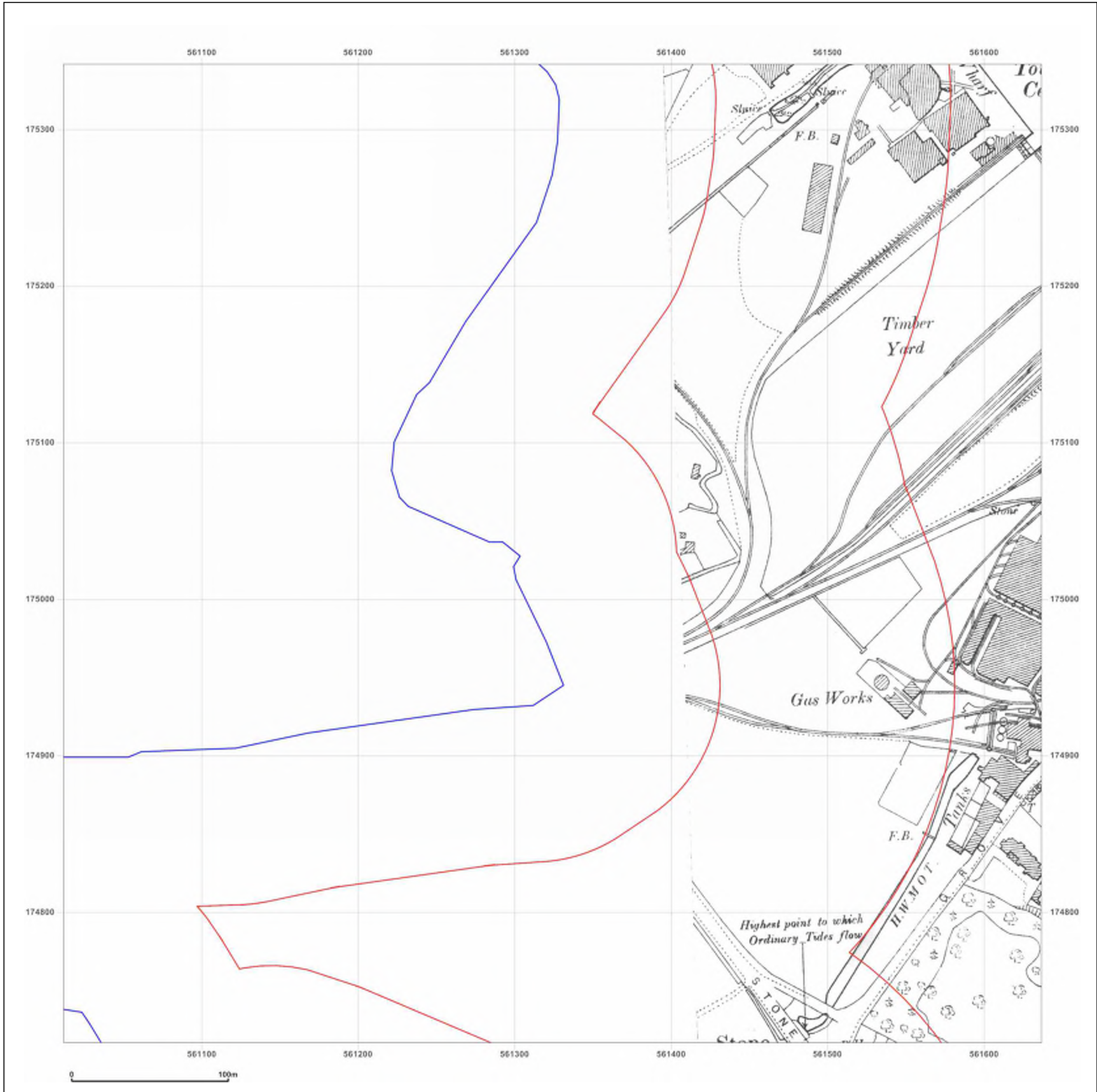
**Map date:** 1898

**Scale:** 1:2,500

**Printed at:** 1:2,500

Surveyed 1898  
 Revised 1898  
 Edition N/A  
 Copyright N/A  
 Levelled N/A



Produced by  
 Groundsure Insights  
 T: 08444 159000  
 E: [info@groundsure.com](mailto:info@groundsure.com)  
 W: [www.groundsure.com](http://www.groundsure.com)

© Crown copyright and database rights 2018 Ordnance Survey 100035207

Production date: 22 July 2020

Map legend available at:  
[www.groundsure.com/sites/default/files/groundsure\\_legend.pdf](http://www.groundsure.com/sites/default/files/groundsure_legend.pdf)

**Site Details:**

London resort

**Client Ref:** London Resort  
**Report Ref:** GSIP-2020-10332-1119\_LS\_6\_6  
**Grid Ref:** 561324, 175029

**Map Name:** County Series


**Map date:** 1909

**Scale:** 1:2,500

**Printed at:** 1:2,500



Surveyed 1864  
 Revised 1907  
 Edition 1909  
 Copyright N/A  
 Levelled N/A

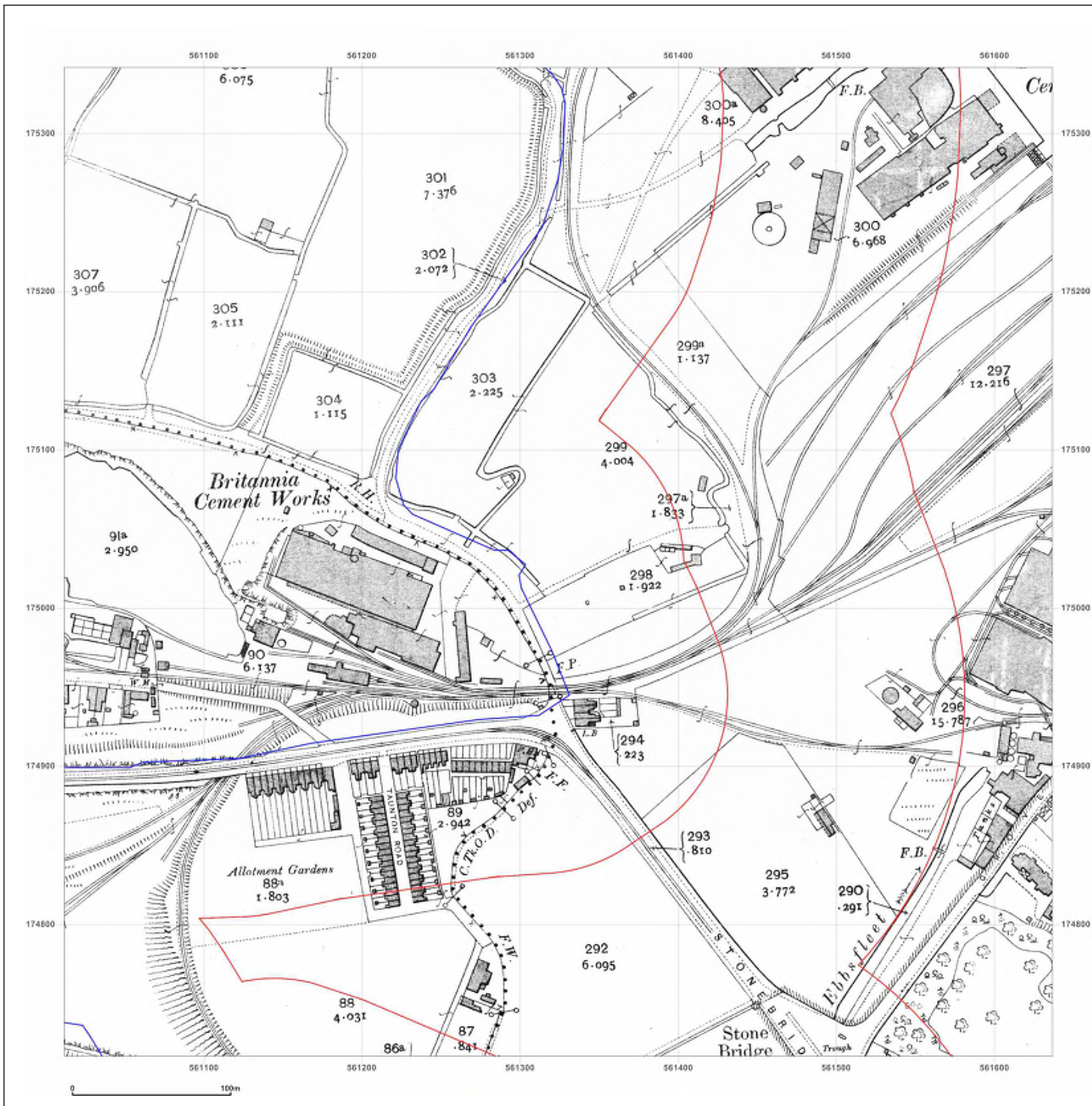


Produced by  
 Groundsure Insights  
 T: 08444 159000  
 E: [info@groundsure.com](mailto:info@groundsure.com)  
 W: [www.groundsure.com](http://www.groundsure.com)

© Crown copyright and database rights 2018 Ordnance Survey 100035207

Production date: 22 July 2020

Map legend available at:  
[www.groundsure.com/sites/default/files/groundsure\\_legend.pdf](http://www.groundsure.com/sites/default/files/groundsure_legend.pdf)



**Site Details:**

London resort

**Client Ref:** London Resort  
**Report Ref:** GSIP-2020-10332-1119\_LS\_6\_6  
**Grid Ref:** 561324, 175029

**Map Name:** County Series


**Map date:** 1932

**Scale:** 1:2,500

**Printed at:** 1:2,500



Surveyed 1932  
 Revised 1932  
 Edition N/A  
 Copyright N/A  
 Levelled N/A

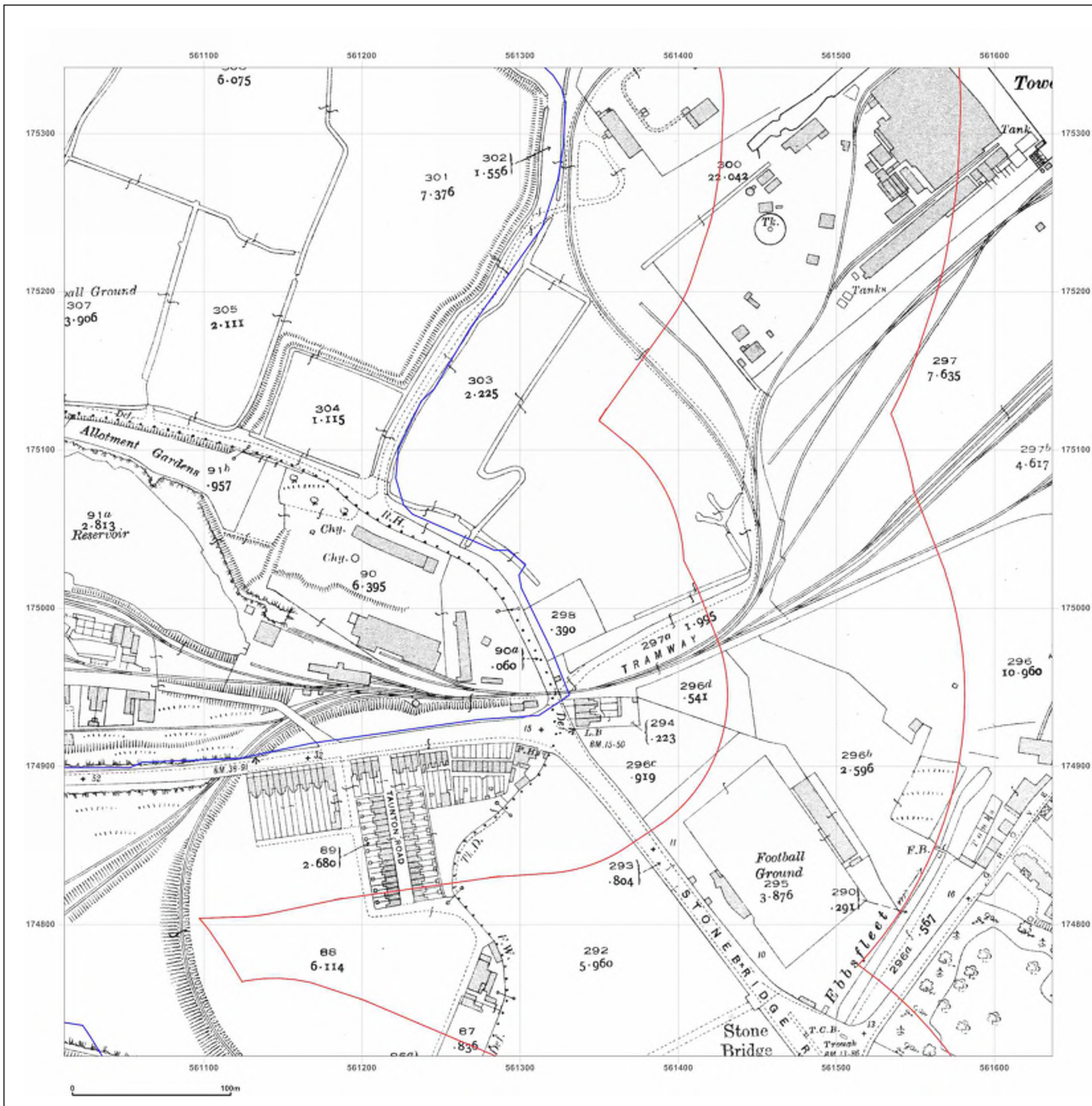


Produced by  
 Groundsure Insights  
 T: 08444 159000  
 E: [info@groundsure.com](mailto:info@groundsure.com)  
 W: [www.groundsure.com](http://www.groundsure.com)

© Crown copyright and database rights 2018 Ordnance Survey 100035207

Production date: 22 July 2020

Map legend available at:  
[www.groundsure.com/sites/default/files/groundsure\\_legend.pdf](http://www.groundsure.com/sites/default/files/groundsure_legend.pdf)



**Site Details:**

London resort

**Client Ref:** London Resort  
**Report Ref:** GSIP-2020-10332-1119\_LS\_6\_6  
**Grid Ref:** 561324, 175029

**Map Name:** County Series


**Map date:** 1939

**Scale:** 1:2,500

**Printed at:** 1:2,500



Surveyed 1939  
 Revised 1939  
 Edition N/A  
 Copyright N/A  
 Levelled N/A

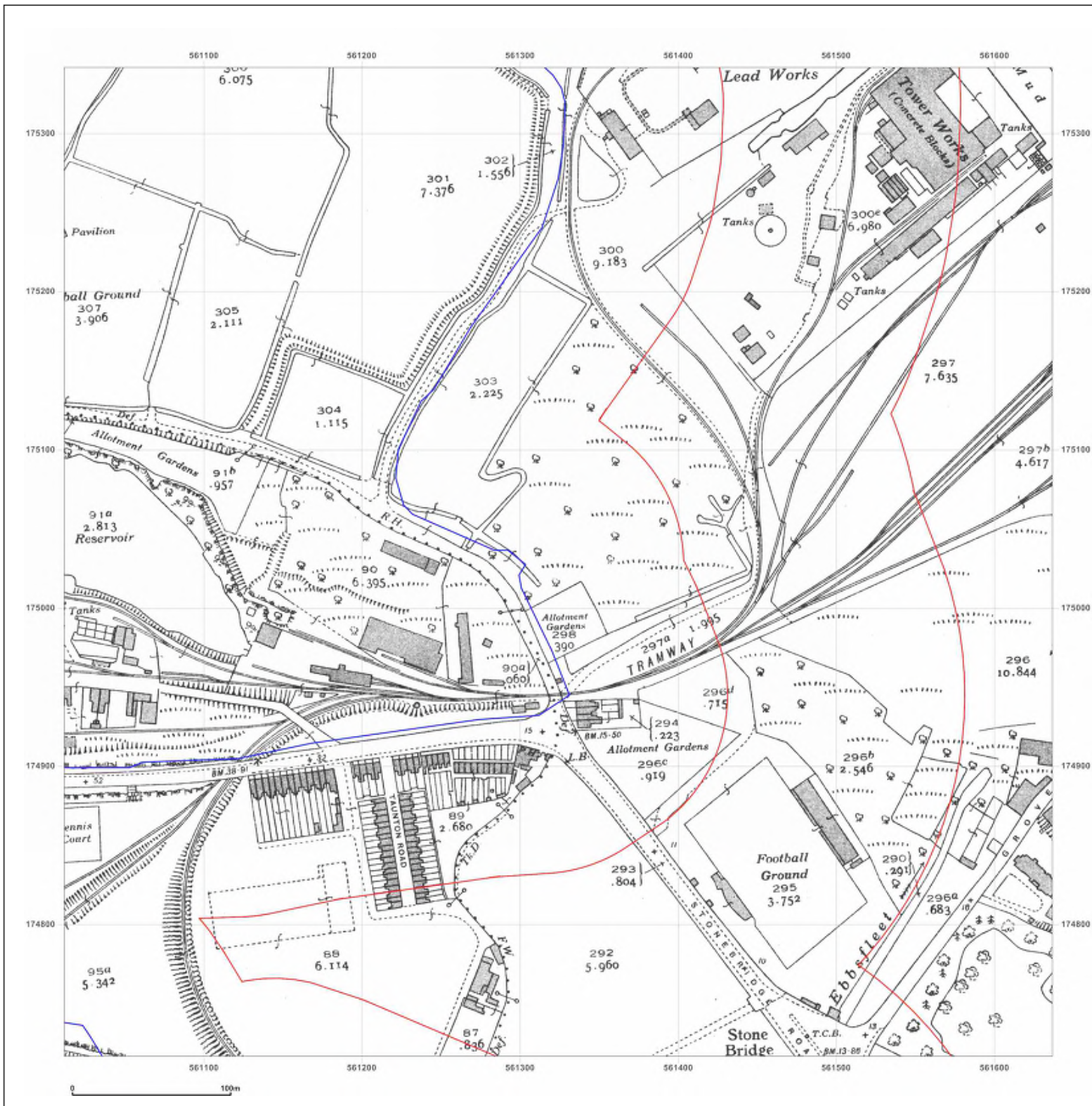


Produced by  
 Groundsure Insights  
 T: 08444 159000  
 E: [info@groundsure.com](mailto:info@groundsure.com)  
 W: [www.groundsure.com](http://www.groundsure.com)

© Crown copyright and database rights 2018 Ordnance Survey 100035207

Production date: 22 July 2020

Map legend available at:  
[www.groundsure.com/sites/default/files/groundsure\\_legend.pdf](http://www.groundsure.com/sites/default/files/groundsure_legend.pdf)



**Site Details:**

London resort

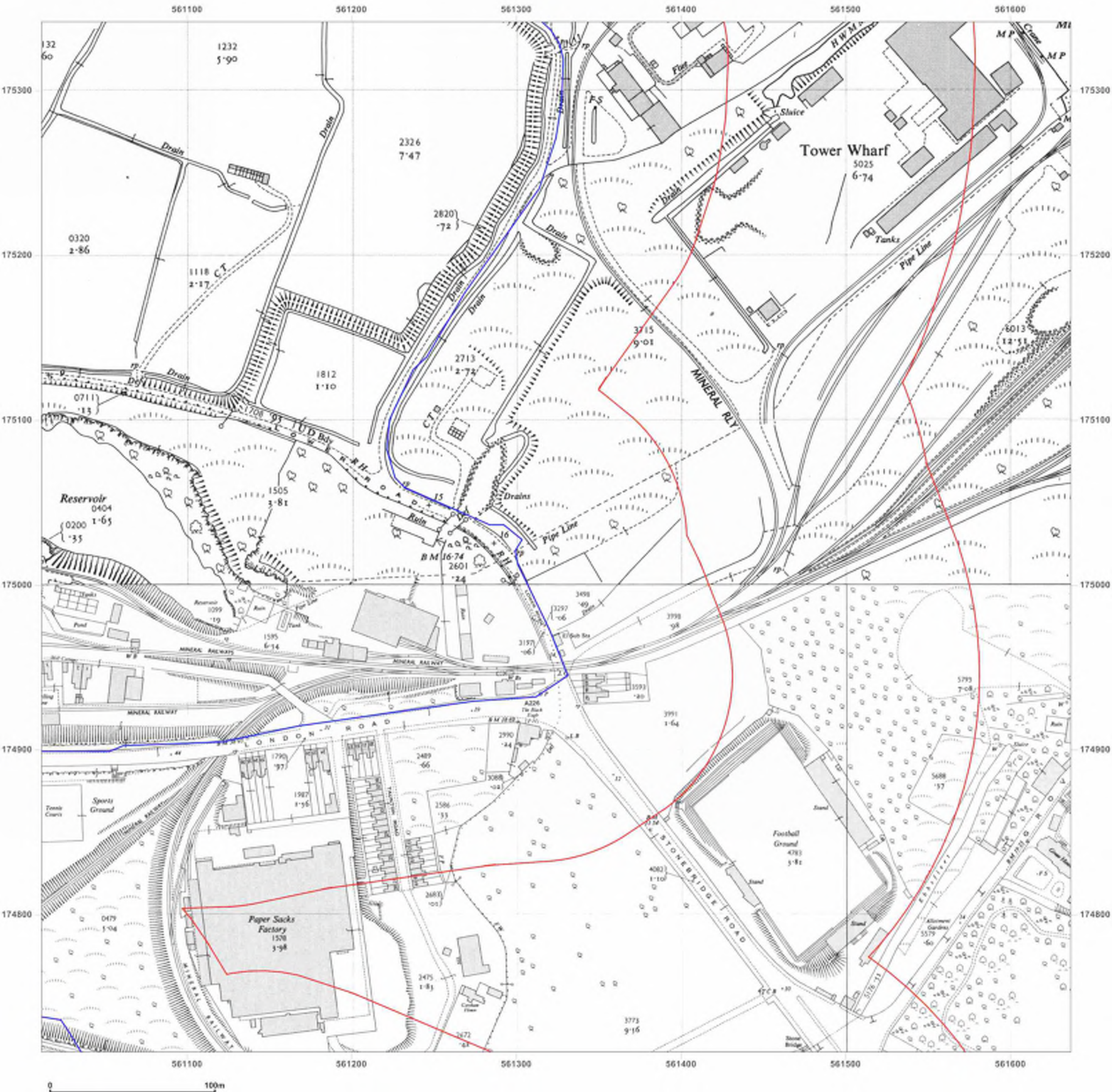
**Client Ref:** London Resort  
**Report Ref:** GSIP-2020-10332-1119\_LS\_6\_6  
**Grid Ref:** 561324, 175029

**Map Name:** National Grid

**Map date:** 1952

**Scale:** 1:2,500

**Printed at:** 1:2,500



Surveyed 1952  
 Revised 1952  
 Edition N/A  
 Copyright N/A  
 Levelled N/A

Surveyed 1952  
 Revised 1952  
 Edition 1954  
 Copyright N/A  
 Levelled 1952



Produced by  
 Groundsure Insights  
 T: 08444 159000  
 E: [info@groundsure.com](mailto:info@groundsure.com)  
 W: [www.groundsure.com](http://www.groundsure.com)

© Crown copyright and database rights 2018 Ordnance Survey 100035207

Production date: 22 July 2020

Map legend available at:  
[www.groundsure.com/sites/default/files/groundsure\\_legend.pdf](http://www.groundsure.com/sites/default/files/groundsure_legend.pdf)

**Site Details:**

London resort

**Client Ref:** London Resort  
**Report Ref:** GSIP-2020-10332-1119\_LS\_6\_6  
**Grid Ref:** 561324, 175029

**Map Name:** National Grid


**Map date:** 1970

**Scale:** 1:2,500

**Printed at:** 1:2,500



Surveyed 1952  
 Revised 1970  
 Edition N/A  
 Copyright 1971  
 Levelled 1952

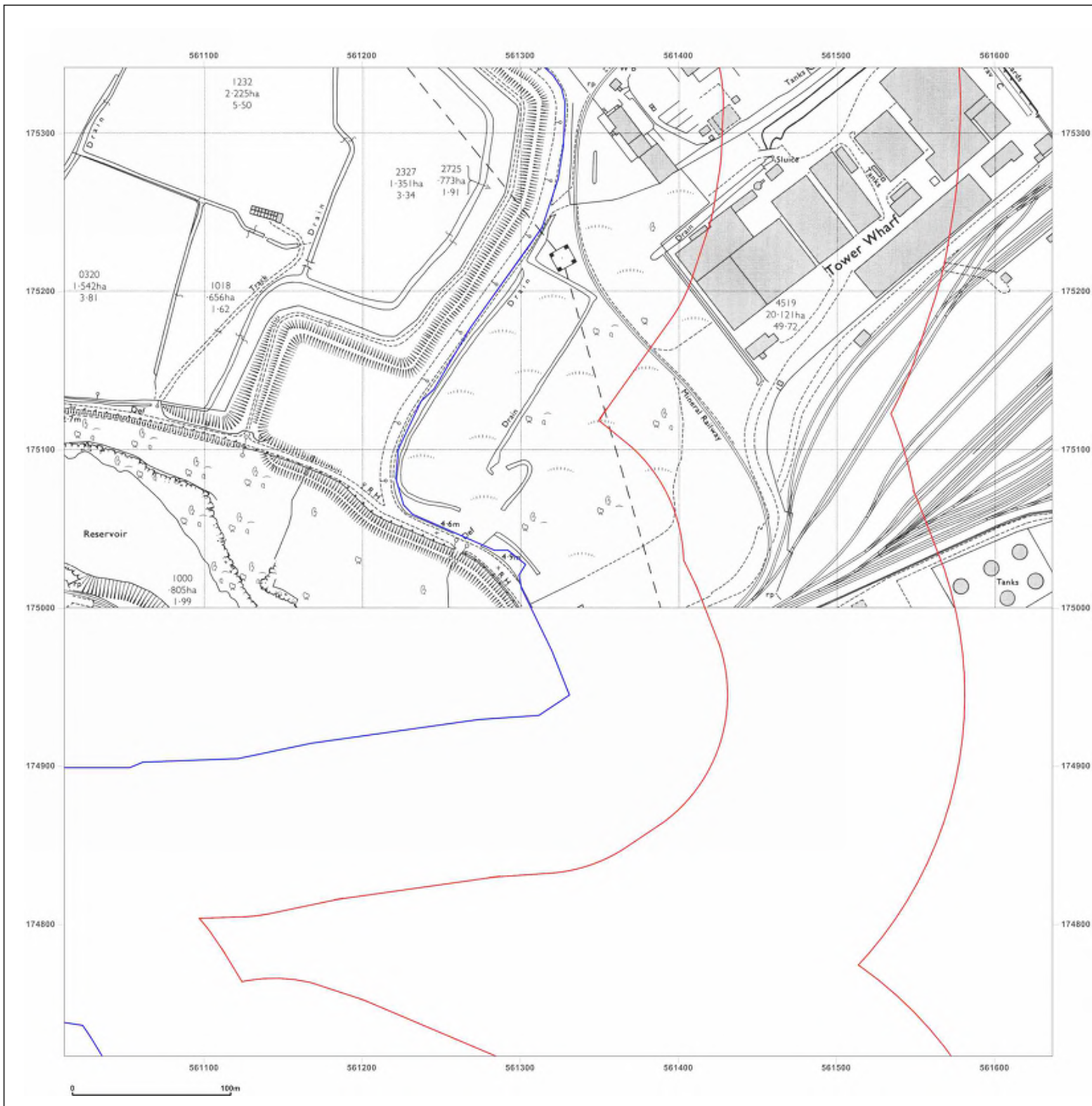


Produced by  
 Groundsure Insights  
 T: 08444 159000  
 E: [info@groundsure.com](mailto:info@groundsure.com)  
 W: [www.groundsure.com](http://www.groundsure.com)

© Crown copyright and database rights 2018 Ordnance Survey 100035207

Production date: 22 July 2020

Map legend available at:  
[www.groundsure.com/sites/default/files/groundsure\\_legend.pdf](http://www.groundsure.com/sites/default/files/groundsure_legend.pdf)





**Site Details:**

London resort

**Client Ref:** London Resort  
**Report Ref:** GSIP-2020-10332-1119\_LS\_6\_6  
**Grid Ref:** 561324, 175029

**Map Name:** National Grid

**Map date:** 1978

**Scale:** 1:2,500

**Printed at:** 1:2,500



Surveyed 1978  
 Revised 1978  
 Edition N/A  
 Copyright 1978  
 Levelled N/A

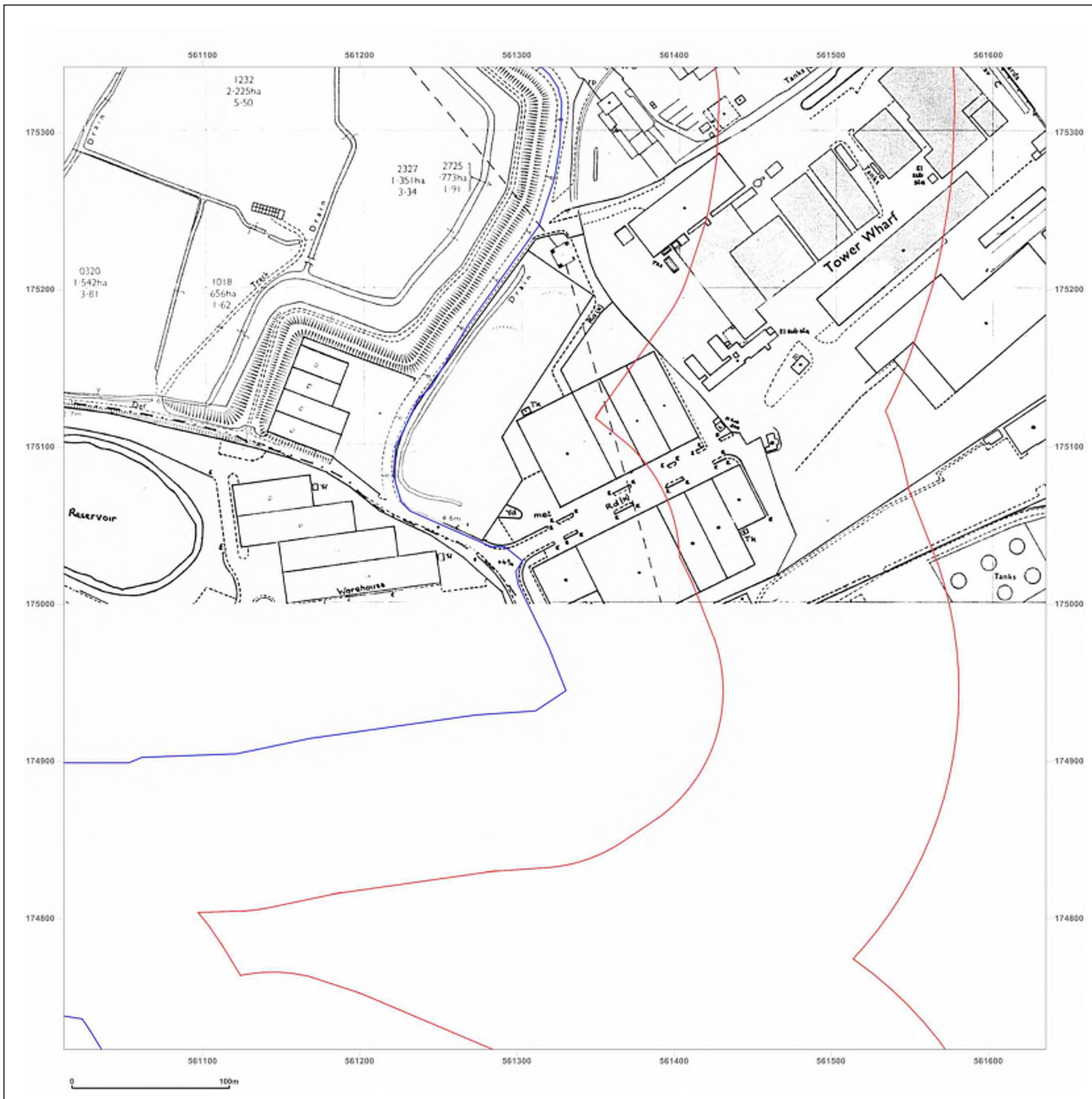


Produced by  
 Groundsure Insights  
 T: 08444 159000  
 E: [info@groundsure.com](mailto:info@groundsure.com)  
 W: [www.groundsure.com](http://www.groundsure.com)

© Crown copyright and database rights 2018 Ordnance Survey 100035207

Production date: 22 July 2020

Map legend available at:  
[www.groundsure.com/sites/default/files/groundsure\\_legend.pdf](http://www.groundsure.com/sites/default/files/groundsure_legend.pdf)



**Site Details:**

London resort

**Client Ref:** London Resort  
**Report Ref:** GSIP-2020-10332-1119\_LS\_6\_6  
**Grid Ref:** 561324, 175029

**Map Name:** National Grid


**Map date:** 1989

**Scale:** 1:2,500

**Printed at:** 1:2,500



Surveyed N/A  
 Revised N/A  
 Edition N/A  
 Copyright 1989  
 Levelled 1983



Produced by  
 Groundsure Insights  
 T: 08444 159000  
 E: [info@groundsure.com](mailto:info@groundsure.com)  
 W: [www.groundsure.com](http://www.groundsure.com)

© Crown copyright and database rights 2018 Ordnance Survey 100035207

Production date: 22 July 2020

Map legend available at:  
[www.groundsure.com/sites/default/files/groundsure\\_legend.pdf](http://www.groundsure.com/sites/default/files/groundsure_legend.pdf)



**Site Details:**

London resort

**Client Ref:** London Resort  
**Report Ref:** GSIP-2020-10332-1119\_LS\_6\_6  
**Grid Ref:** 561324, 175029

**Map Name:** National Grid

**Map date:** 1989

**Scale:** 1:2,500

**Printed at:** 1:2,500



Surveyed 1983  
 Revised 1989  
 Edition N/A  
 Copyright 1989  
 Levelled 1983



Produced by  
 Groundsure Insights  
 T: 08444 159000  
 E: [info@groundsure.com](mailto:info@groundsure.com)  
 W: [www.groundsure.com](http://www.groundsure.com)

© Crown copyright and database rights 2018 Ordnance Survey 100035207

Production date: 22 July 2020

Map legend available at:  
[www.groundsure.com/sites/default/files/groundsure\\_legend.pdf](http://www.groundsure.com/sites/default/files/groundsure_legend.pdf)



**Site Details:**

London resort

**Client Ref:** London Resort  
**Report Ref:** GSIP-2020-10332-1119\_LS\_6\_6  
**Grid Ref:** 561324, 175029

**Map Name:** National Grid

**Map date:** 1993

**Scale:** 1:2,500

**Printed at:** 1:2,500



Surveyed N/A  
 Revised N/A  
 Edition N/A  
 Copyright 1993  
 Levelled N/A



Produced by  
 Groundsure Insights  
 T: 08444 159000  
 E: [info@groundsure.com](mailto:info@groundsure.com)  
 W: [www.groundsure.com](http://www.groundsure.com)

© Crown copyright and database rights 2018 Ordnance Survey 100035207

Production date: 22 July 2020

Map legend available at:  
[www.groundsure.com/sites/default/files/groundsure\\_legend.pdf](http://www.groundsure.com/sites/default/files/groundsure_legend.pdf)



**Site Details:**

London resort

**Client Ref:** London Resort  
**Report Ref:** GSIP-2020-10332-1119\_LS\_6\_6  
**Grid Ref:** 561324, 175029

**Map Name:** National Grid

**Map date:** 1993

**Scale:** 1:2,500

**Printed at:** 1:2,500



Surveyed N/A  
 Revised N/A  
 Edition N/A  
 Copyright 1993  
 Levelled N/A



Produced by  
 Groundsure Insights  
 T: 08444 159000  
 E: [info@groundsure.com](mailto:info@groundsure.com)  
 W: [www.groundsure.com](http://www.groundsure.com)

© Crown copyright and database rights 2018 Ordnance Survey 100035207

Production date: 22 July 2020

Map legend available at:  
[www.groundsure.com/sites/default/files/groundsure\\_legend.pdf](http://www.groundsure.com/sites/default/files/groundsure_legend.pdf)



**Site Details:**

London resort

**Client Ref:** London Resort  
**Report Ref:** GSIP-2020-10332-1119\_LS\_6\_6  
**Grid Ref:** 561324, 175029

**Map Name:** National Grid

**Map date:** 1995

**Scale:** 1:2,500

**Printed at:** 1:2,500



Surveyed N/A  
 Revised N/A  
 Edition N/A  
 Copyright 1995  
 Levelled N/A

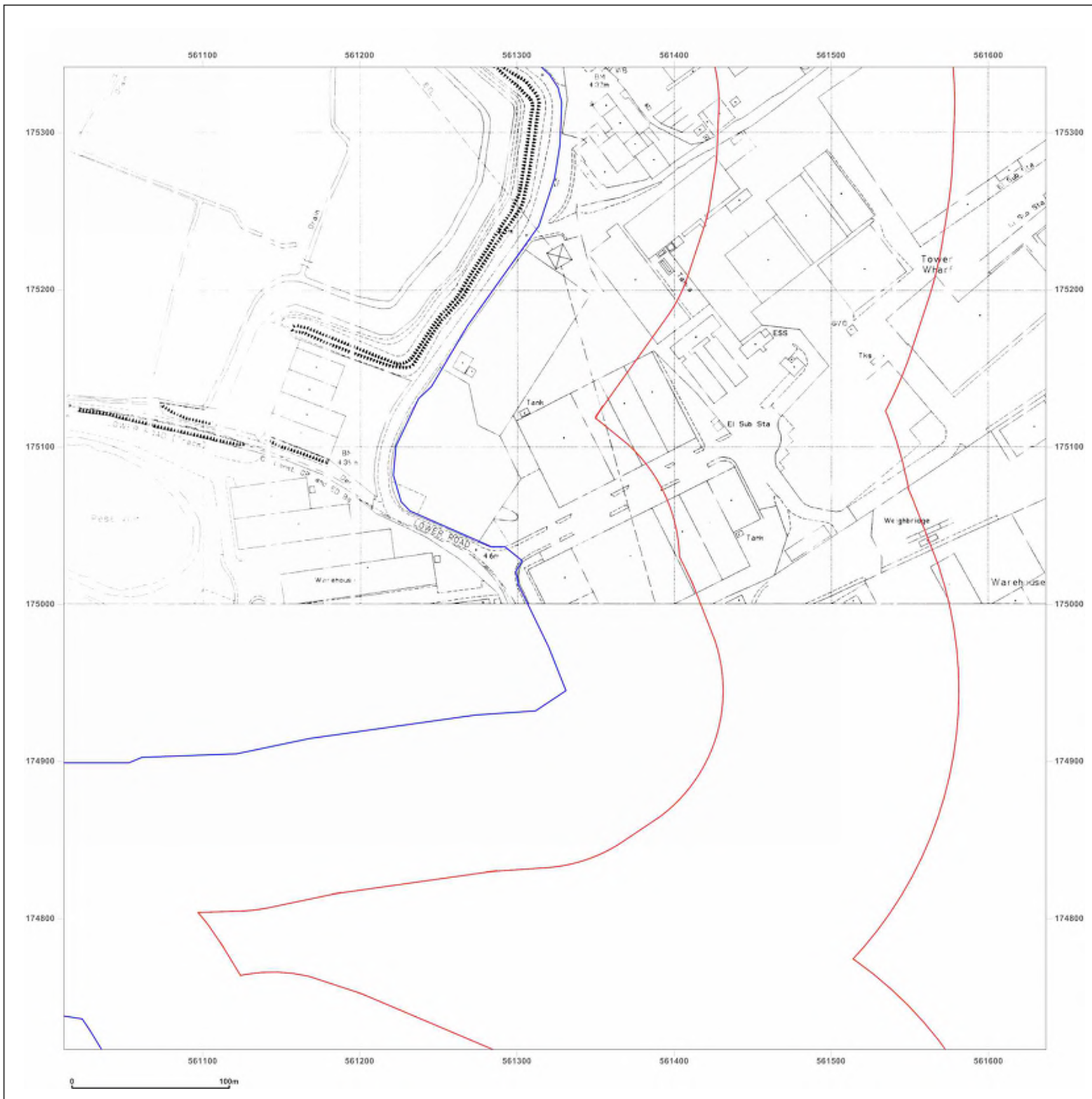


Produced by  
 Groundsure Insights  
 T: 08444 159000  
 E: [info@groundsure.com](mailto:info@groundsure.com)  
 W: [www.groundsure.com](http://www.groundsure.com)

© Crown copyright and database rights 2018 Ordnance Survey 100035207

Production date: 22 July 2020

Map legend available at:  
[www.groundsure.com/sites/default/files/groundsure\\_legend.pdf](http://www.groundsure.com/sites/default/files/groundsure_legend.pdf)



**Site Details:**

London resort

**Client Ref:** London Resort  
**Report Ref:** GSIP-2020-10332-1119\_LS\_6\_6  
**Grid Ref:** 561324, 175029

**Map Name:** National Grid

**Map date:** 1995

**Scale:** 1:2,500

**Printed at:** 1:2,500



Surveyed 1995  
 Revised 1995  
 Edition N/A  
 Copyright 1995  
 Levelled N/A



Produced by  
 Groundsure Insights  
 T: 08444 159000  
 E: [info@groundsure.com](mailto:info@groundsure.com)  
 W: [www.groundsure.com](http://www.groundsure.com)

© Crown copyright and database rights 2018 Ordnance Survey 100035207

Production date: 22 July 2020

Map legend available at:  
[www.groundsure.com/sites/default/files/groundsure\\_legend.pdf](http://www.groundsure.com/sites/default/files/groundsure_legend.pdf)



**Site Details:**

London resort

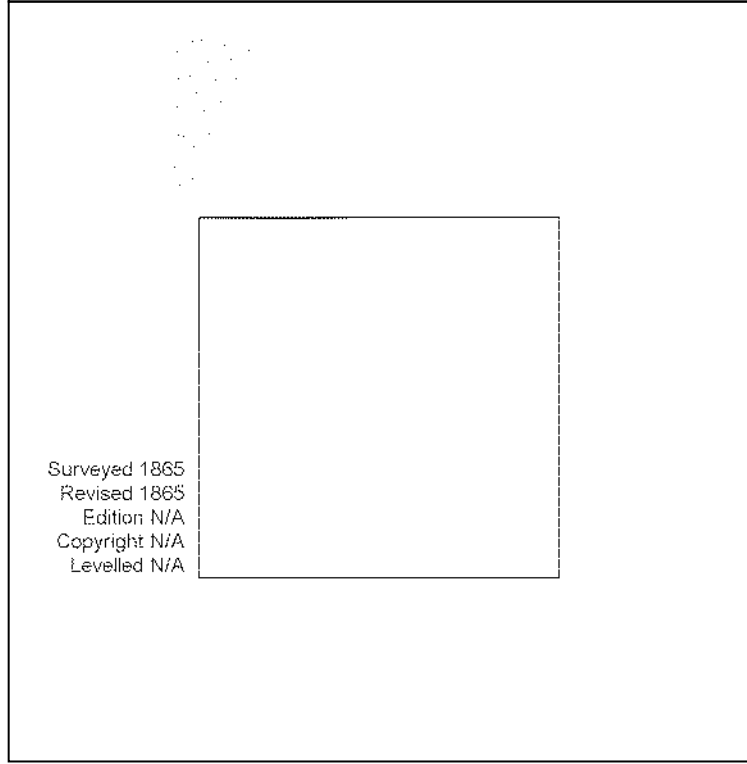
**Client Ref:** London Resort  
**Report Ref:** GSIP-2020-10332-1119\_LS\_6\_7  
**Grid Ref:** 561324, 175654

**Map Name:** County Series

**Map date:** 1865

**Scale:** 1:2,500

**Printed at:** 1:2,500

Surveyed 1865  
 Revised 1865  
 Edition N/A  
 Copyright N/A  
 Levelled N/A

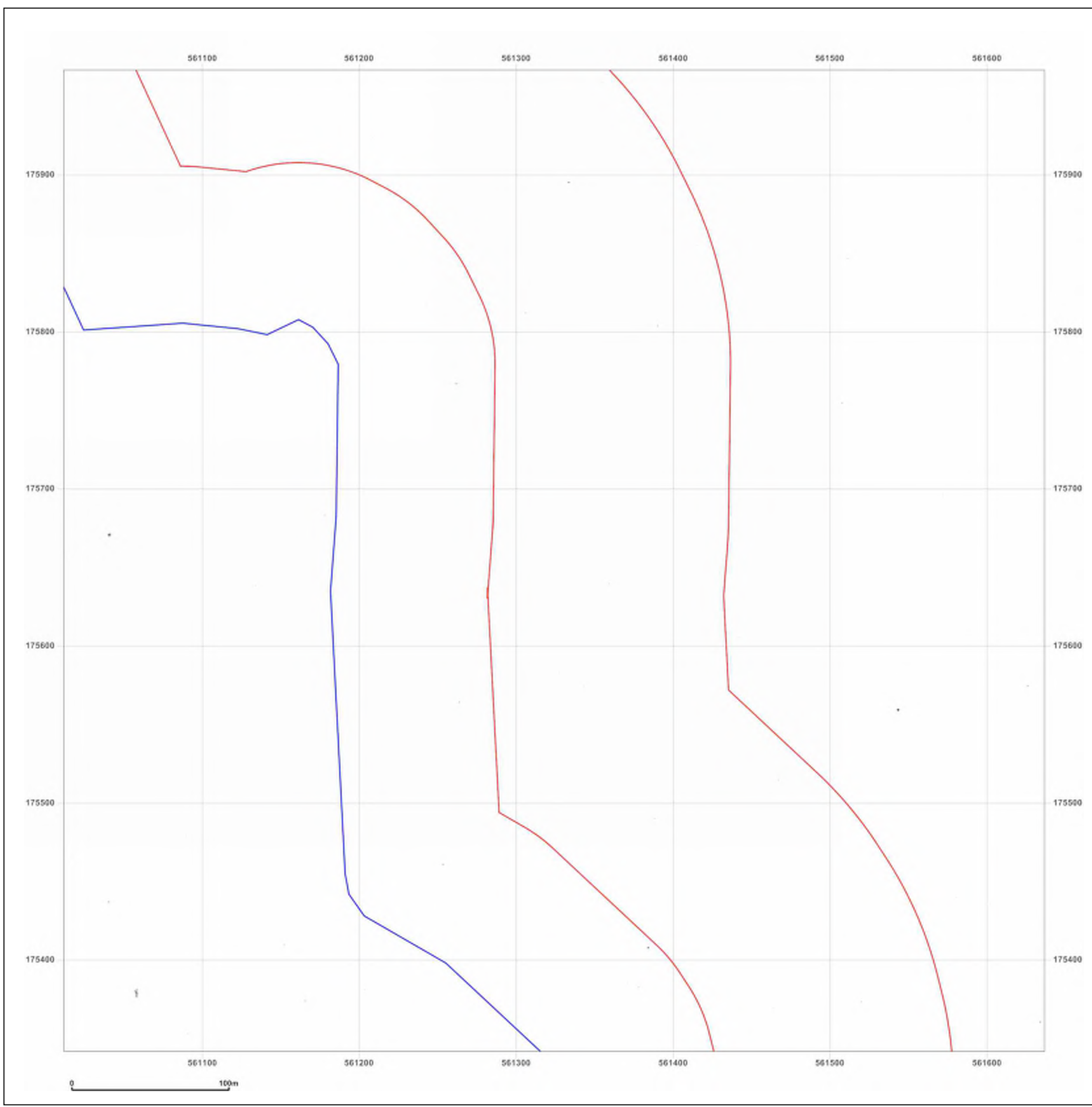


Produced by  
 Groundsure Insights  
 T: 08444 159000  
 E: [info@groundsure.com](mailto:info@groundsure.com)  
 W: [www.groundsure.com](http://www.groundsure.com)

© Crown copyright and database rights 2018 Ordnance Survey 100035207

Production date: 22 July 2020

Map legend available at:  
[www.groundsure.com/sites/default/files/groundsure\\_legend.pdf](http://www.groundsure.com/sites/default/files/groundsure_legend.pdf)





**Site Details:**

London resort

**Client Ref:** London Resort  
**Report Ref:** GSIP-2020-10332-1119\_LS\_6\_7  
**Grid Ref:** 561324, 175654

**Map Name:** County Series

**Map date:** 1865

**Scale:** 1:2,500

**Printed at:** 1:2,500



Surveyed 1865  
 Revised 1865  
 Edition N/A  
 Copyright N/A  
 Levelled N/A

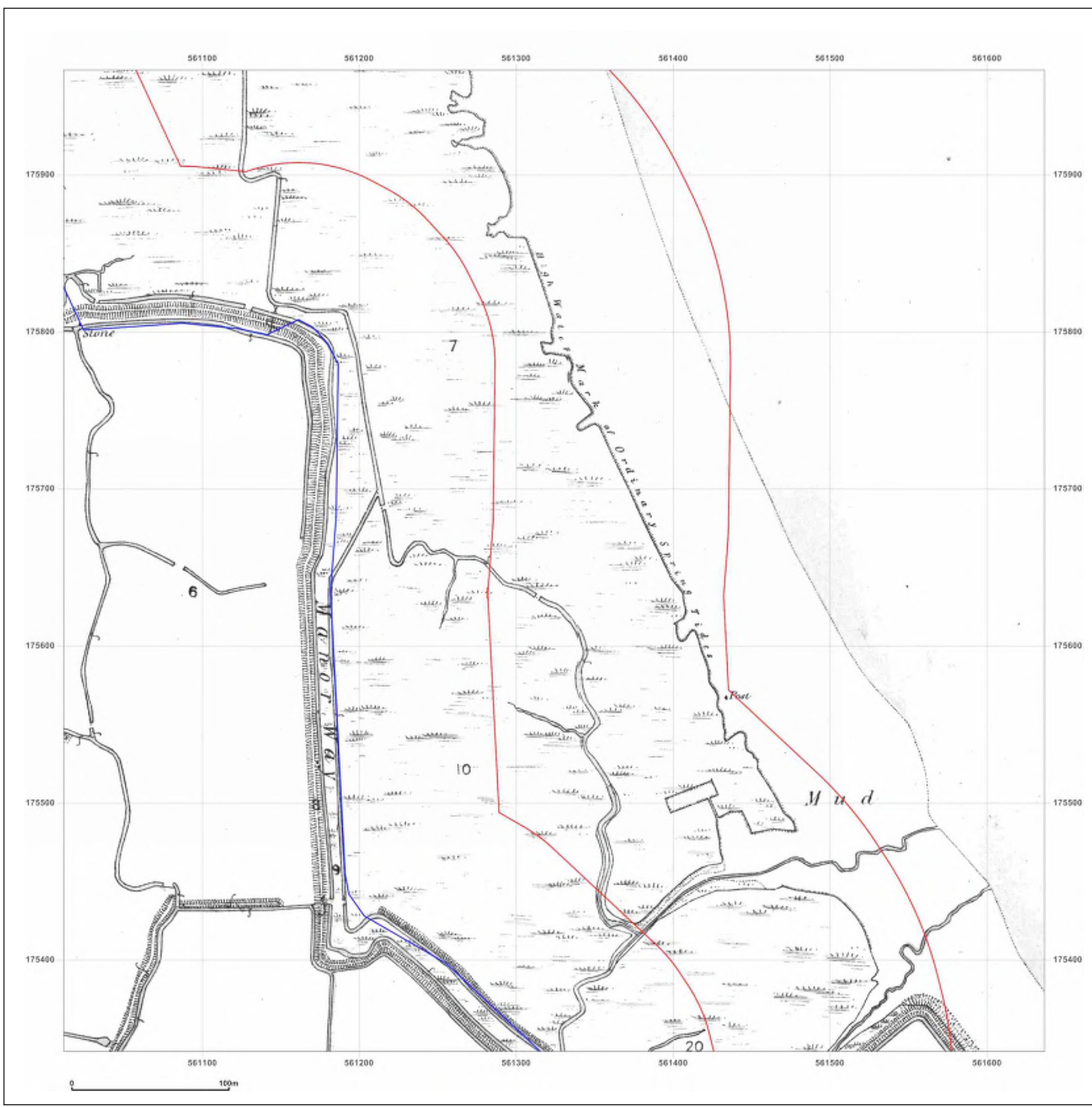


Produced by  
 Groundsure Insights  
 T: 08444 159000  
 E: [info@groundsure.com](mailto:info@groundsure.com)  
 W: [www.groundsure.com](http://www.groundsure.com)

© Crown copyright and database rights 2018 Ordnance Survey 100035207

Production date: 22 July 2020

Map legend available at:  
[www.groundsure.com/sites/default/files/groundsure\\_legend.pdf](http://www.groundsure.com/sites/default/files/groundsure_legend.pdf)



**Site Details:**

London resort

**Client Ref:** London Resort  
**Report Ref:** GSIP-2020-10332-1119\_LS\_6\_7  
**Grid Ref:** 561324, 175654

**Map Name:** County Series

**Map date:** 1872

**Scale:** 1:2,500

**Printed at:** 1:2,500



Surveyed 1872  
 Revised 1872  
 Edition N/A  
 Copyright N/A  
 Levelled N/A

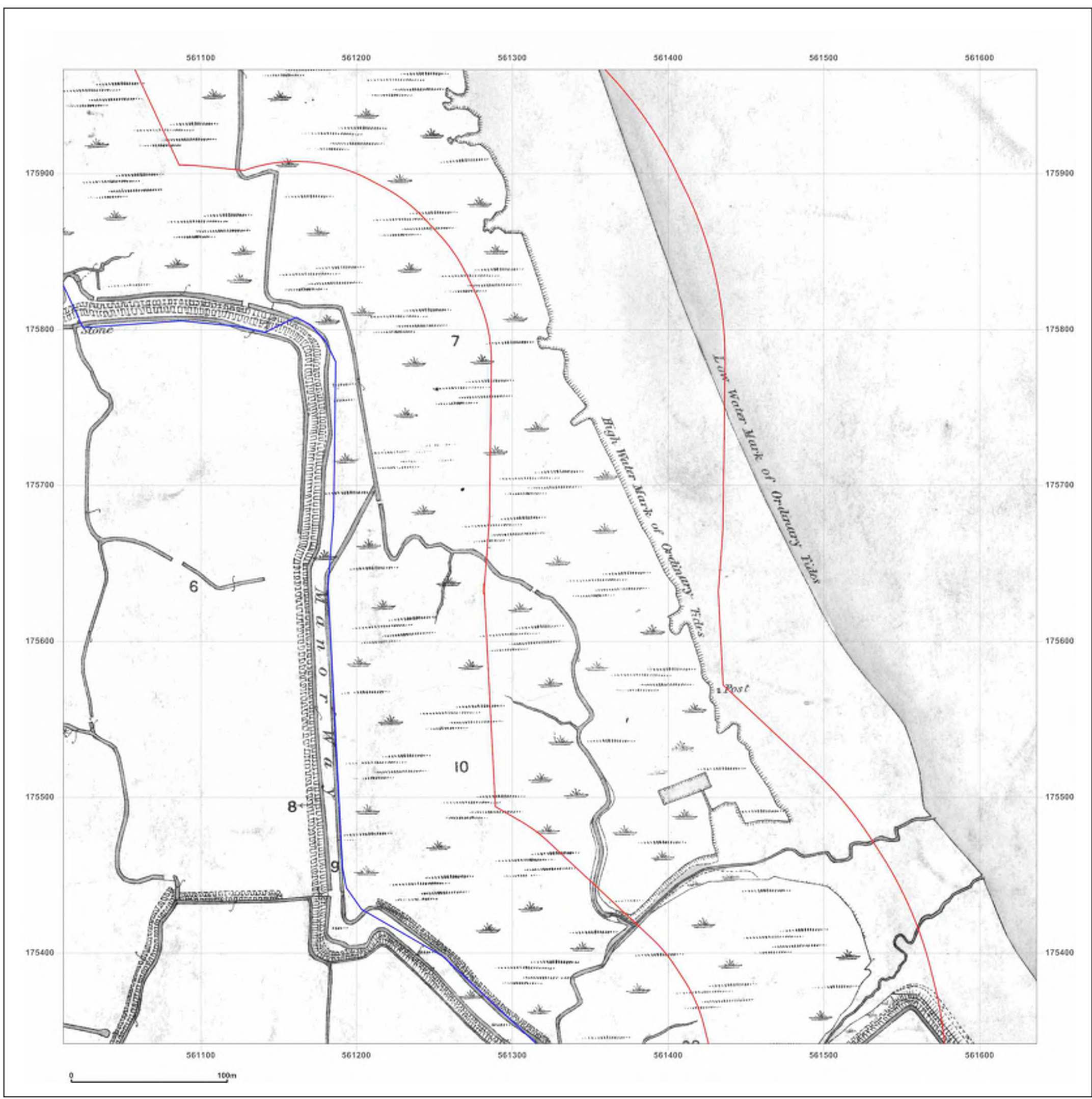


Produced by  
 Groundsure Insights  
 T: 08444 159000  
 E: [info@groundsure.com](mailto:info@groundsure.com)  
 W: [www.groundsure.com](http://www.groundsure.com)

© Crown copyright and database rights 2018 Ordnance Survey 100035207

Production date: 22 July 2020

Map legend available at:  
[www.groundsure.com/sites/default/files/groundsure\\_legend.pdf](http://www.groundsure.com/sites/default/files/groundsure_legend.pdf)



**Site Details:**

London resort

**Client Ref:** London Resort  
**Report Ref:** GSIP-2020-10332-1119\_LS\_6\_7  
**Grid Ref:** 561324, 175654

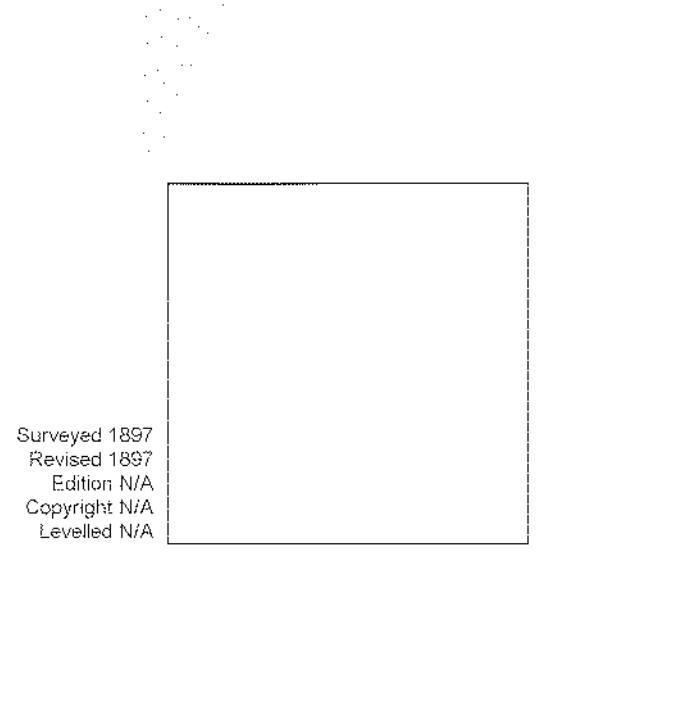
**Map Name:** County Series

**Map date:** 1897

**Scale:** 1:2,500

**Printed at:** 1:2,500





Surveyed 1897  
 Revised 1897  
 Edition N/A  
 Copyright N/A  
 Levelled N/A



Produced by  
 Groundsure Insights  
 T: 08444 159000  
 E: [info@groundsure.com](mailto:info@groundsure.com)  
 W: [www.groundsure.com](http://www.groundsure.com)

© Crown copyright and database rights 2018 Ordnance Survey 100035207

Production date: 22 July 2020

Map legend available at:  
[www.groundsure.com/sites/default/files/groundsure\\_legend.pdf](http://www.groundsure.com/sites/default/files/groundsure_legend.pdf)



**Site Details:**

London resort

**Client Ref:** London Resort  
**Report Ref:** GSIP-2020-10332-1119\_LS\_6\_7  
**Grid Ref:** 561324, 175654

**Map Name:** County Series

**Map date:** 1897-1898

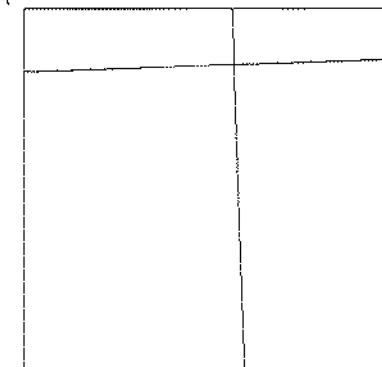
**Scale:** 1:2,500

**Printed at:** 1:2,500



Surveyed 1897  
 Revised 1897  
 Edition N/A  
 Copyright N/A  
 Levelled N/A

Surveyed 1897  
 Revised 1897  
 Edition N/A  
 Copyright N/A  
 Levelled N/A



Surveyed 1898  
 Revised 1898  
 Edition N/A  
 Copyright N/A  
 Levelled N/A

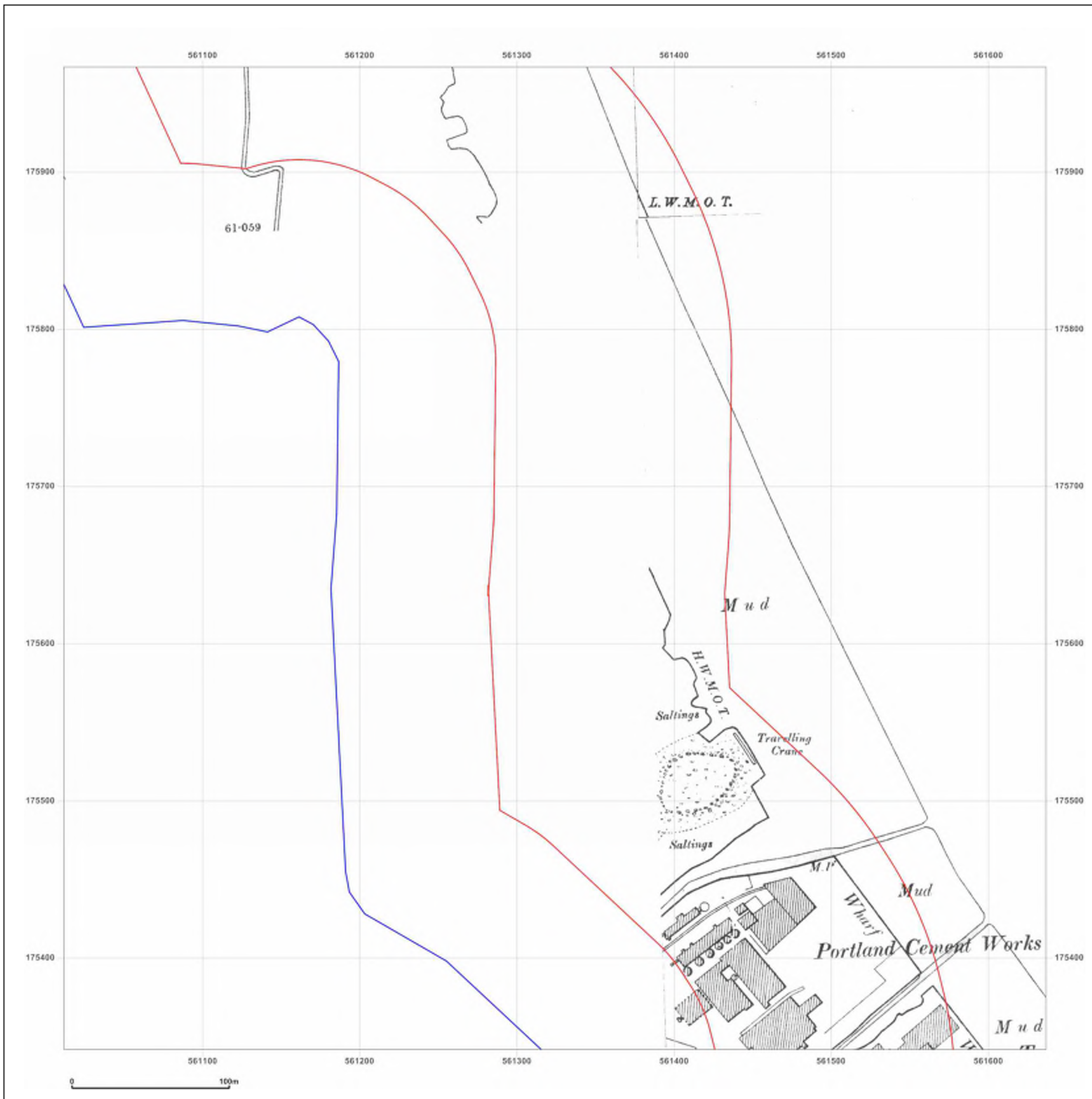


Produced by  
 Groundsure Insights  
 T: 08444 159000  
 E: [info@groundsure.com](mailto:info@groundsure.com)  
 W: [www.groundsure.com](http://www.groundsure.com)

© Crown copyright and database rights 2018 Ordnance Survey 100035207

Production date: 22 July 2020

Map legend available at:  
[www.groundsure.com/sites/default/files/groundsure\\_legend.pdf](http://www.groundsure.com/sites/default/files/groundsure_legend.pdf)



**Site Details:**

London resort

**Client Ref:** London Resort  
**Report Ref:** GSIP-2020-10332-1119\_LS\_6\_7  
**Grid Ref:** 561324, 175654

**Map Name:** County Series

**Map date:** 1909

**Scale:** 1:2,500

**Printed at:** 1:2,500



Surveyed 1864  
 Revised 1907  
 Edition 1909  
 Copyright N/A  
 Levelled N/A

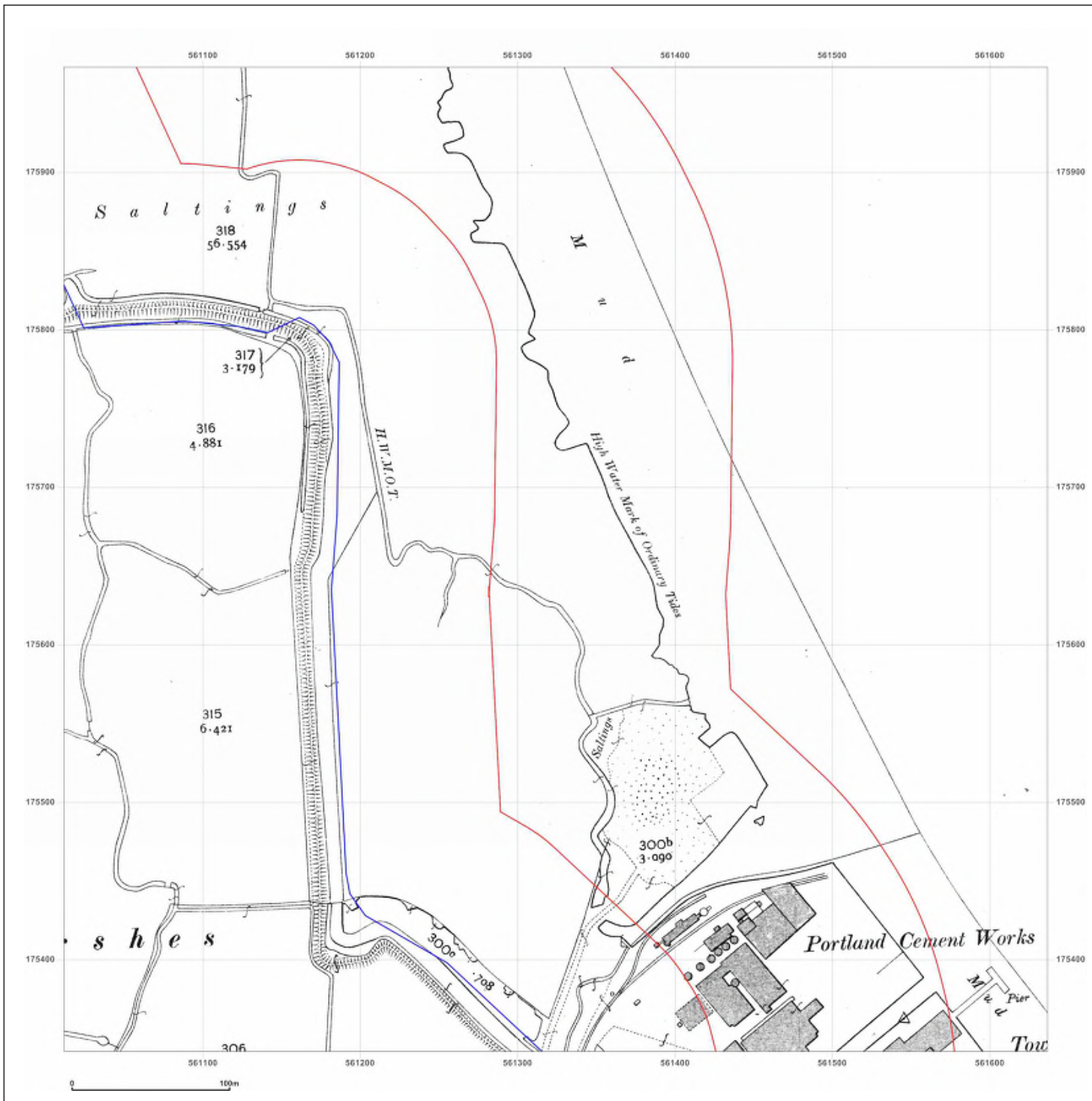


Produced by  
 Groundsure Insights  
 T: 08444 159000  
 E: [info@groundsure.com](mailto:info@groundsure.com)  
 W: [www.groundsure.com](http://www.groundsure.com)

© Crown copyright and database rights 2018 Ordnance Survey 100035207

Production date: 22 July 2020

Map legend available at:  
[www.groundsure.com/sites/default/files/groundsure\\_legend.pdf](http://www.groundsure.com/sites/default/files/groundsure_legend.pdf)



**Site Details:**

London resort

**Client Ref:** London Resort  
**Report Ref:** GSIP-2020-10332-1119\_LS\_6\_7  
**Grid Ref:** 561324, 175654

**Map Name:** County Series

**Map date:** 1932

**Scale:** 1:2,500

**Printed at:** 1:2,500



Surveyed 1932  
 Revised 1932  
 Edition N/A  
 Copyright N/A  
 Levelled N/A

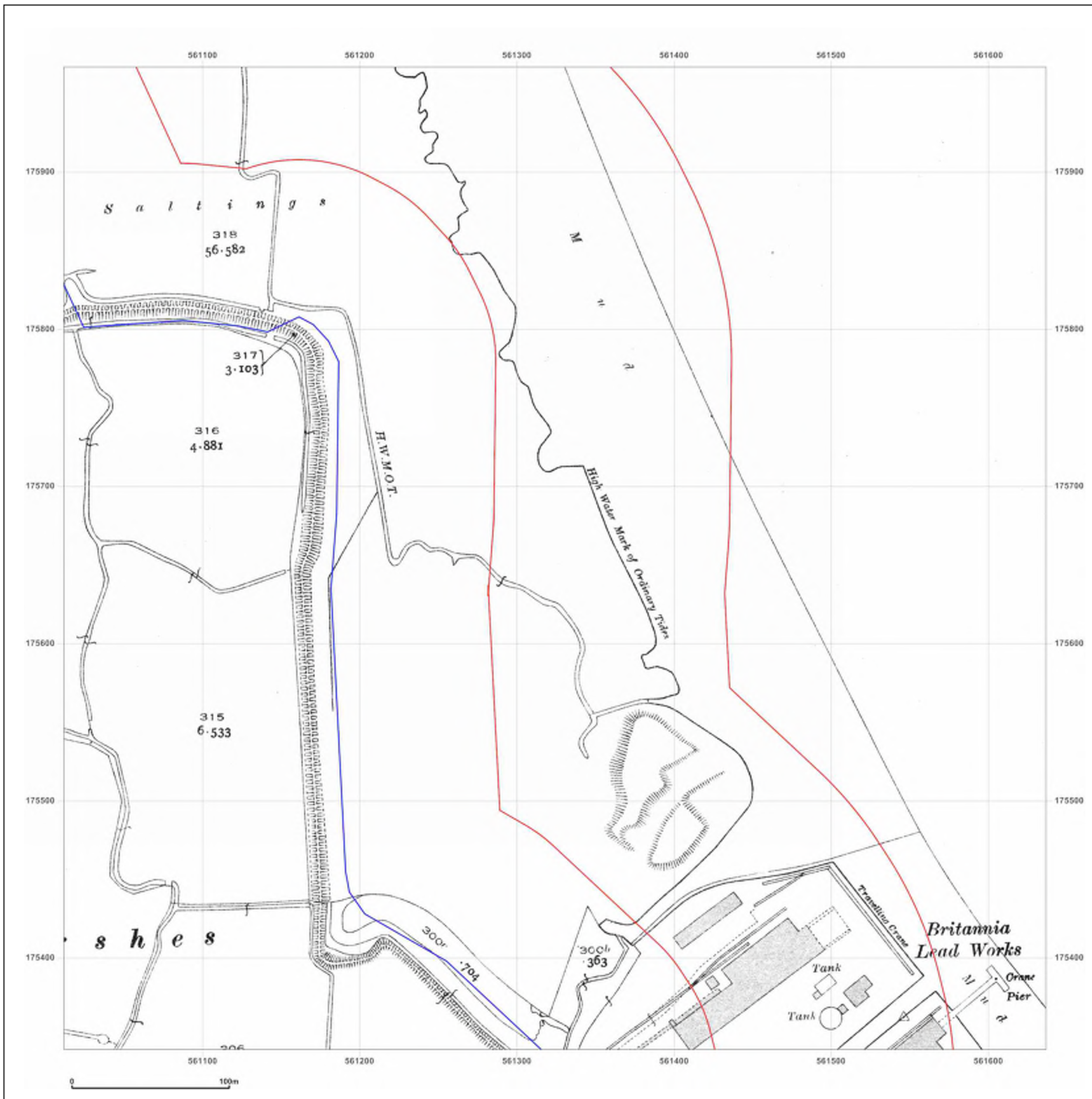


Produced by  
 Groundsure Insights  
 T: 08444 159000  
 E: [info@groundsure.com](mailto:info@groundsure.com)  
 W: [www.groundsure.com](http://www.groundsure.com)

© Crown copyright and database rights 2018 Ordnance Survey 100035207

Production date: 22 July 2020

Map legend available at:  
[www.groundsure.com/sites/default/files/groundsure\\_legend.pdf](http://www.groundsure.com/sites/default/files/groundsure_legend.pdf)



**Site Details:**

London resort

**Client Ref:** London Resort  
**Report Ref:** GSIP-2020-10332-1119\_LS\_6\_7  
**Grid Ref:** 561324, 175654

**Map Name:** County Series

**Map date:** 1939

**Scale:** 1:2,500

**Printed at:** 1:2,500



Surveyed 1939  
 Revised 1939  
 Edition N/A  
 Copyright N/A  
 Levelled N/A



Produced by  
 Groundsure Insights  
 T: 08444 159000  
 E: [info@groundsure.com](mailto:info@groundsure.com)  
 W: [www.groundsure.com](http://www.groundsure.com)

© Crown copyright and database rights 2018 Ordnance Survey 100035207

Production date: 22 July 2020

Map legend available at:  
[www.groundsure.com/sites/default/files/groundsure\\_legend.pdf](http://www.groundsure.com/sites/default/files/groundsure_legend.pdf)



**Site Details:**

London resort

**Client Ref:** London Resort  
**Report Ref:** GSIP-2020-10332-1119\_LS\_6\_7  
**Grid Ref:** 561324, 175654

**Map Name:** National Grid

**Map date:** 1952

**Scale:** 1:2,500

**Printed at:** 1:2,500



Surveyed 1952  
 Revised 1952  
 Edition N/A  
 Copyright N/A  
 Levelled N/A



Produced by  
 Groundsure Insights  
 T: 08444 159000  
 E: [info@groundsure.com](mailto:info@groundsure.com)  
 W: [www.groundsure.com](http://www.groundsure.com)

© Crown copyright and database rights 2018 Ordnance Survey 100035207

Production date: 22 July 2020

Map legend available at:  
[www.groundsure.com/sites/default/files/groundsure\\_legend.pdf](http://www.groundsure.com/sites/default/files/groundsure_legend.pdf)





**Site Details:**

London resort

**Client Ref:** London Resort  
**Report Ref:** GSIP-2020-10332-1119\_LS\_6\_7  
**Grid Ref:** 561324, 175654

**Map Name:** National Grid

**Map date:** 1970

**Scale:** 1:2,500

**Printed at:** 1:2,500



Surveyed 1952  
 Revised 1970  
 Edition N/A  
 Copyright 1971  
 Levelled 1952



Produced by  
 Groundsure Insights  
 T: 08444 159000  
 E: [info@groundsure.com](mailto:info@groundsure.com)  
 W: [www.groundsure.com](http://www.groundsure.com)

© Crown copyright and database rights 2018 Ordnance Survey 100035207

Production date: 22 July 2020

Map legend available at:  
[www.groundsure.com/sites/default/files/groundsure\\_legend.pdf](http://www.groundsure.com/sites/default/files/groundsure_legend.pdf)



**Site Details:**

London resort

**Client Ref:** London Resort  
**Report Ref:** GSIP-2020-10332-1119\_LS\_6\_7  
**Grid Ref:** 561324, 175654

**Map Name:** National Grid

**Map date:** 1978

**Scale:** 1:2,500

**Printed at:** 1:2,500



Surveyed 1978  
 Revised 1978  
 Edition N/A  
 Copyright 1978  
 Levelled N/A



Produced by  
 Groundsure Insights  
 T: 08444 159000  
 E: [info@groundsure.com](mailto:info@groundsure.com)  
 W: [www.groundsure.com](http://www.groundsure.com)

© Crown copyright and database rights 2018 Ordnance Survey 100035207

Production date: 22 July 2020

Map legend available at:  
[www.groundsure.com/sites/default/files/groundsure\\_legend.pdf](http://www.groundsure.com/sites/default/files/groundsure_legend.pdf)



**Site Details:**

London resort


**Client Ref:** London Resort  
**Report Ref:** GSIP-2020-10332-1119\_LS\_6\_7  
**Grid Ref:** 561324, 175654

**Map Name:** National Grid

**Map date:** 1989

**Scale:** 1:2,500

**Printed at:** 1:2,500



Surveyed N/A  
 Revised N/A  
 Edition N/A  
 Copyright 1989  
 Levelled 1983

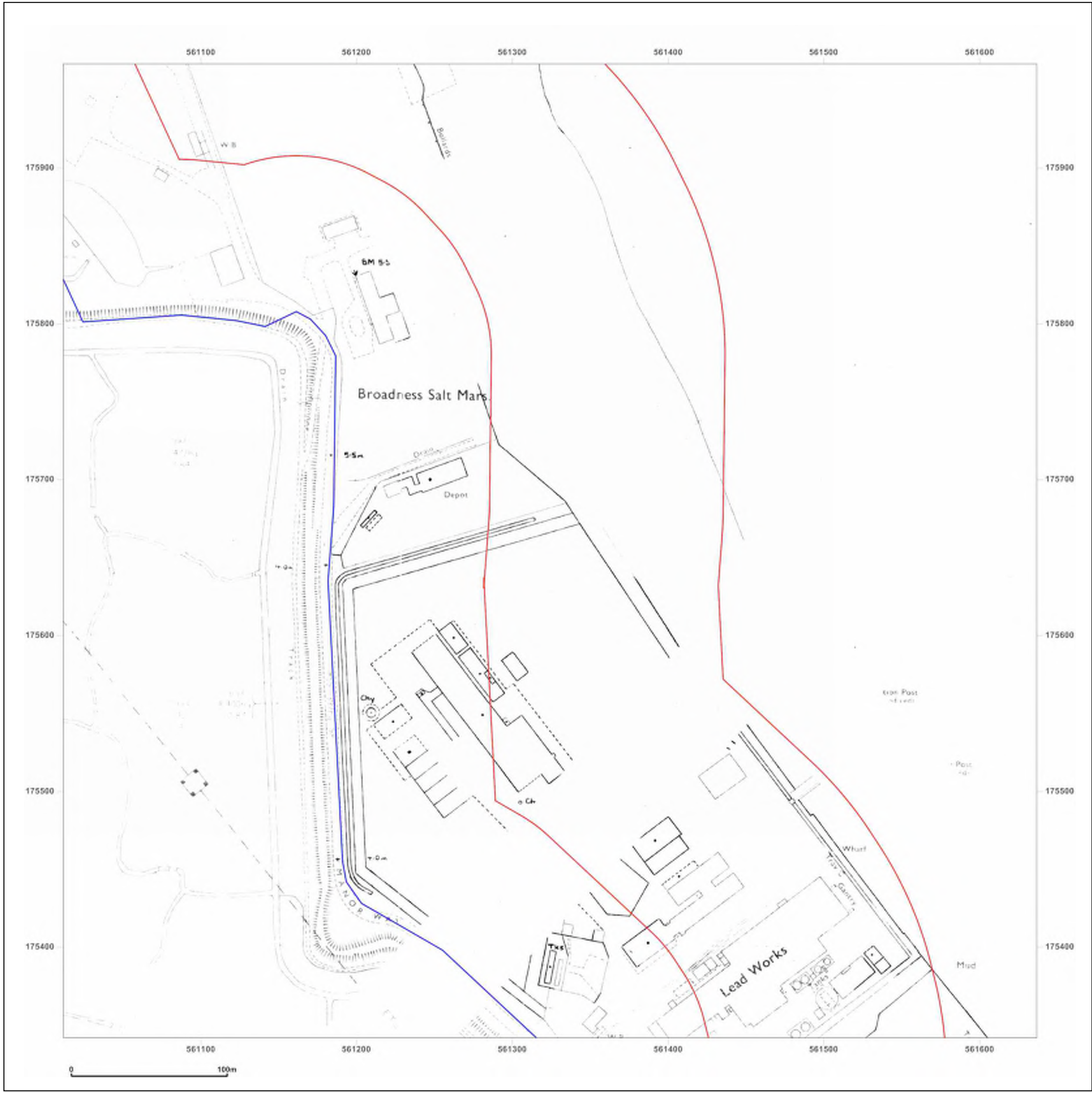


Produced by  
 Groundsure Insights  
 T: 08444 159000  
 E: [info@groundsure.com](mailto:info@groundsure.com)  
 W: [www.groundsure.com](http://www.groundsure.com)

© Crown copyright and database rights 2018 Ordnance Survey 100035207

Production date: 22 July 2020

Map legend available at:  
[www.groundsure.com/sites/default/files/groundsure\\_legend.pdf](http://www.groundsure.com/sites/default/files/groundsure_legend.pdf)



**Site Details:**

London resort

**Client Ref:** London Resort  
**Report Ref:** GSIP-2020-10332-1119\_LS\_6\_7  
**Grid Ref:** 561324, 175654

**Map Name:** National Grid

**Map date:** 1989

**Scale:** 1:2,500

**Printed at:** 1:2,500



Surveyed 1983  
 Revised 1989  
 Edition N/A  
 Copyright 1989  
 Levelled 1983



Produced by  
 Groundsure Insights  
 T: 08444 159000  
 E: [info@groundsure.com](mailto:info@groundsure.com)  
 W: [www.groundsure.com](http://www.groundsure.com)

© Crown copyright and database rights 2018 Ordnance Survey 100035207

Production date: 22 July 2020

Map legend available at:  
[www.groundsure.com/sites/default/files/groundsure\\_legend.pdf](http://www.groundsure.com/sites/default/files/groundsure_legend.pdf)



**Site Details:**

London resort

**Client Ref:** London Resort  
**Report Ref:** GSIP-2020-10332-1119\_LS\_6\_7  
**Grid Ref:** 561324, 175654

**Map Name:** National Grid

**Map date:** 1993

**Scale:** 1:2,500

**Printed at:** 1:2,500



Surveyed N/A  
 Revised N/A  
 Edition N/A  
 Copyright 1993  
 Levelled N/A



Produced by  
 Groundsure Insights  
 T: 08444 159000  
 E: [info@groundsure.com](mailto:info@groundsure.com)  
 W: [www.groundsure.com](http://www.groundsure.com)

© Crown copyright and database rights 2018 Ordnance Survey 100035207

Production date: 22 July 2020

Map legend available at:  
[www.groundsure.com/sites/default/files/groundsure\\_legend.pdf](http://www.groundsure.com/sites/default/files/groundsure_legend.pdf)



**Site Details:**

London resort

**Client Ref:** London Resort  
**Report Ref:** GSIP-2020-10332-1119\_LS\_6\_7  
**Grid Ref:** 561324, 175654

**Map Name:** National Grid

**Map date:** 1993

**Scale:** 1:2,500

**Printed at:** 1:2,500



Surveyed N/A  
 Revised N/A  
 Edition N/A  
 Copyright 1993  
 Levelled N/A



Produced by  
 Groundsure Insights  
 T: 08444 159000  
 E: [info@groundsure.com](mailto:info@groundsure.com)  
 W: [www.groundsure.com](http://www.groundsure.com)

© Crown copyright and database rights 2018 Ordnance Survey 100035207

Production date: 22 July 2020

Map legend available at:  
[www.groundsure.com/sites/default/files/groundsure\\_legend.pdf](http://www.groundsure.com/sites/default/files/groundsure_legend.pdf)



**Site Details:**

London resort

**Client Ref:** London Resort  
**Report Ref:** GSIP-2020-10332-1119\_LS\_6\_7  
**Grid Ref:** 561324, 175654


**Map Name:** National Grid

**Map date:** 1995

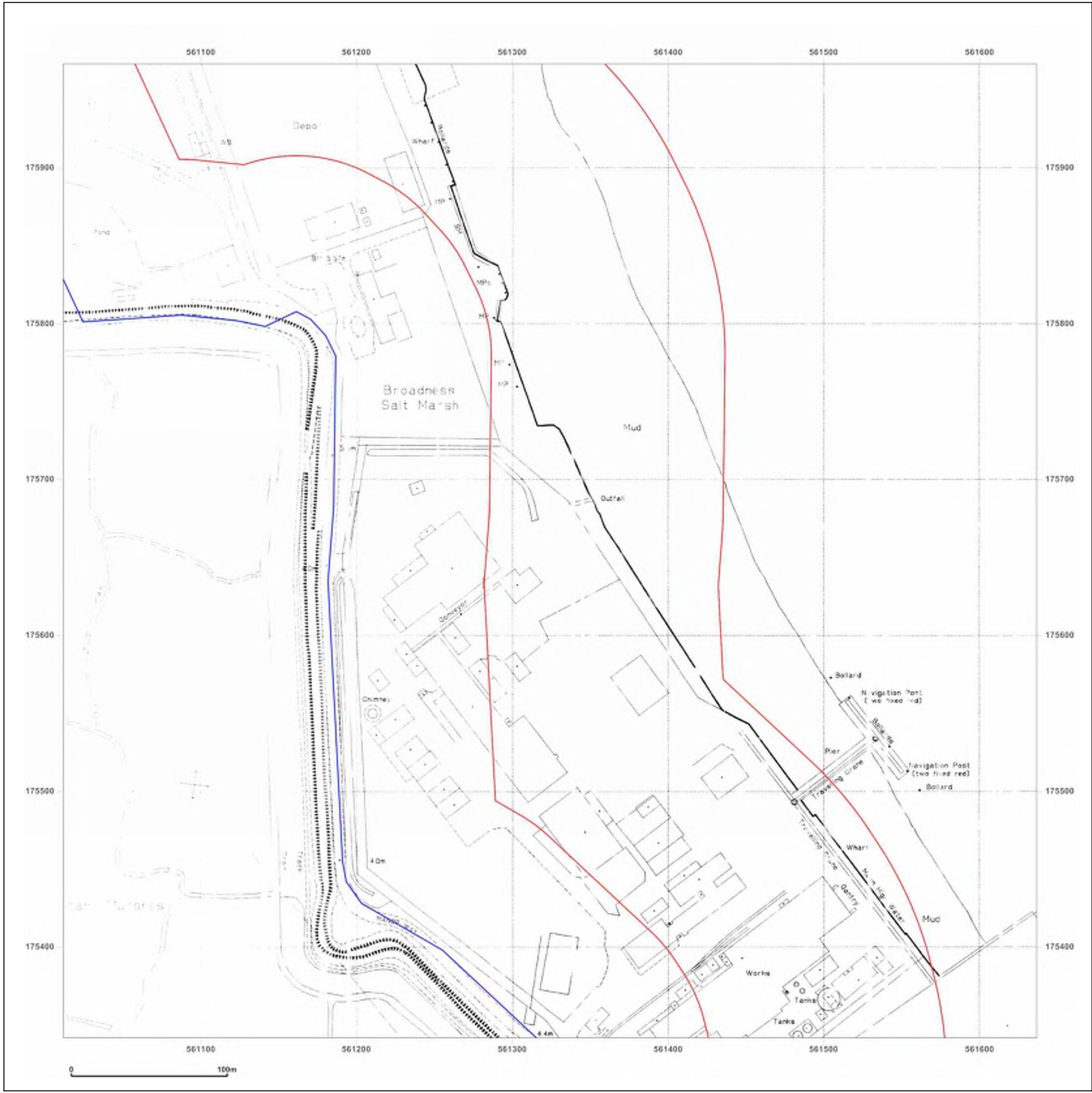
**Scale:** 1:2,500

**Printed at:** 1:2,500





Surveyed N/A  
 Revised N/A  
 Edition N/A  
 Copyright 1995  
 Levelled N/A



Produced by  
 Groundsure Insights  
 T: 08444 159000  
 E: [info@groundsure.com](mailto:info@groundsure.com)  
 W: [www.groundsure.com](http://www.groundsure.com)

© Crown copyright and database rights 2018 Ordnance Survey 100035207

Production date: 22 July 2020

Map legend available at:  
[www.groundsure.com/sites/default/files/groundsure\\_legend.pdf](http://www.groundsure.com/sites/default/files/groundsure_legend.pdf)





**Site Details:**

London resort

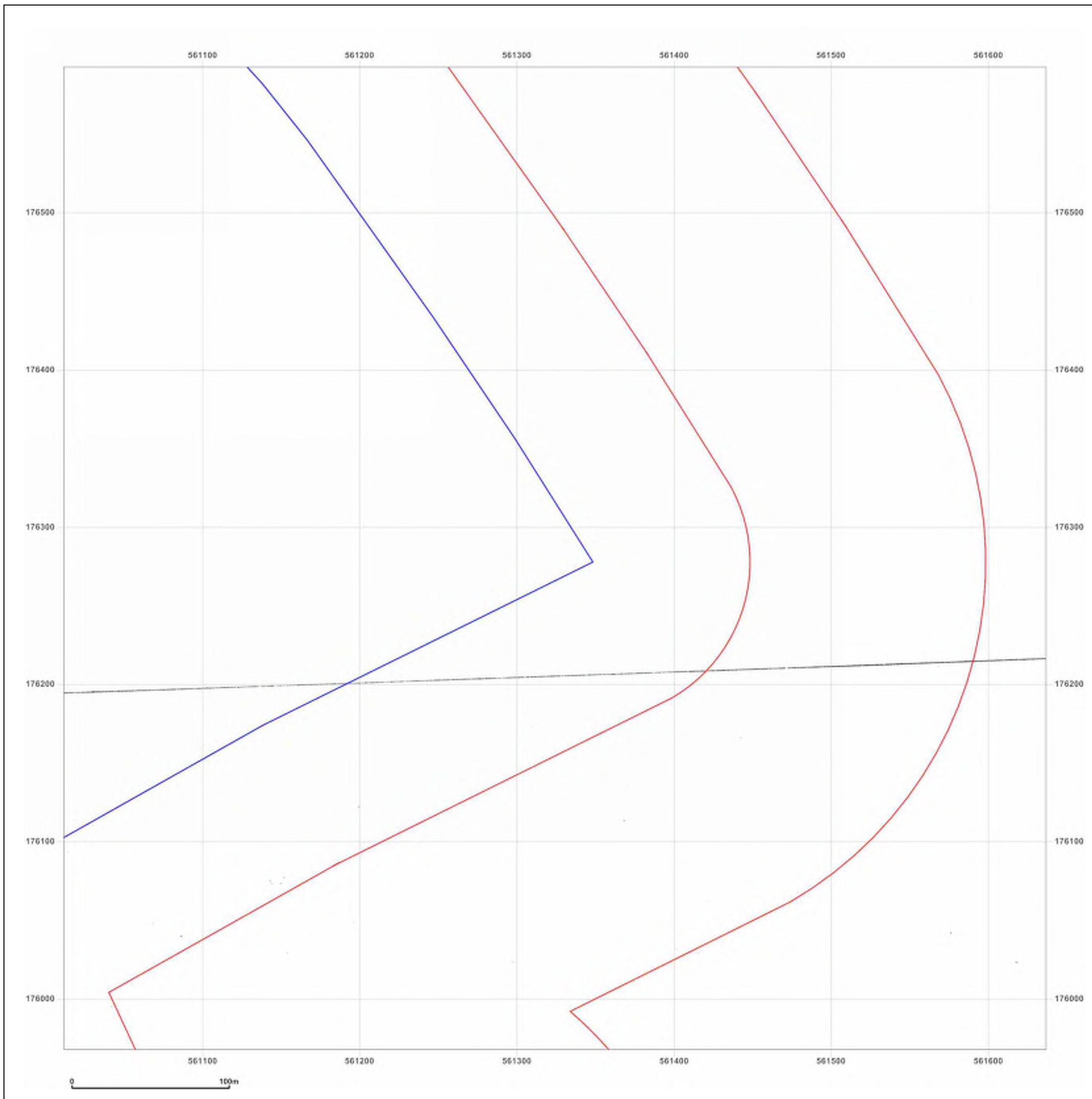
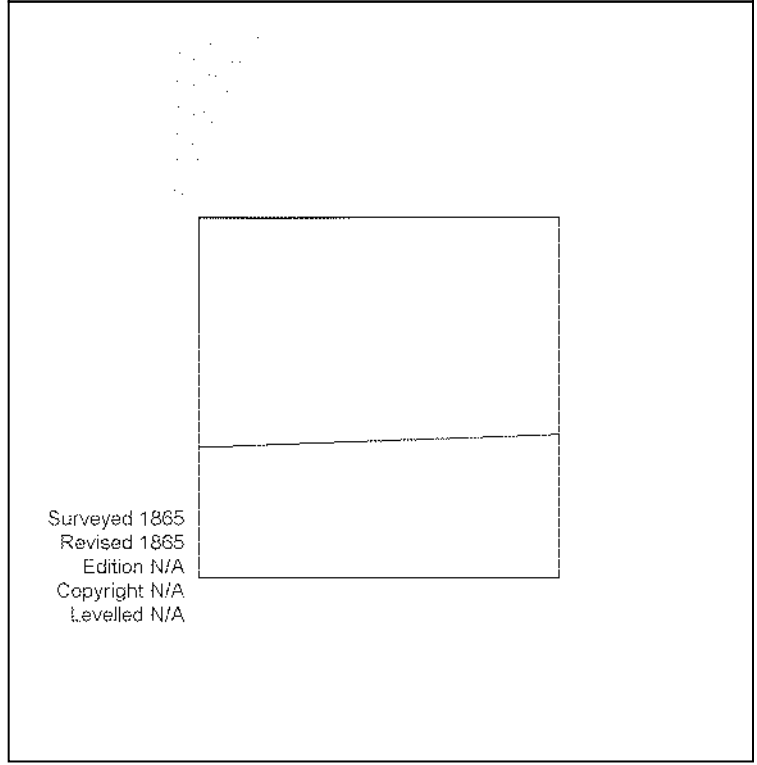
**Client Ref:** London Resort  
**Report Ref:** GSIP-2020-10332-1119\_LS\_6\_8  
**Grid Ref:** 561324, 176280

**Map Name:** County Series

**Map date:** 1865

**Scale:** 1:2,500

**Printed at:** 1:2,500

Surveyed 1865  
 Revised 1865  
 Edition N/A  
 Copyright N/A  
 Levelled N/A



Produced by  
 Groundsure Insights  
 T: 08444 159000  
 E: [info@groundsure.com](mailto:info@groundsure.com)  
 W: [www.groundsure.com](http://www.groundsure.com)

© Crown copyright and database rights 2018 Ordnance Survey 100035207

Production date: 22 July 2020

Map legend available at:  
[www.groundsure.com/sites/default/files/groundsure\\_legend.pdf](http://www.groundsure.com/sites/default/files/groundsure_legend.pdf)

**Site Details:**

London resort

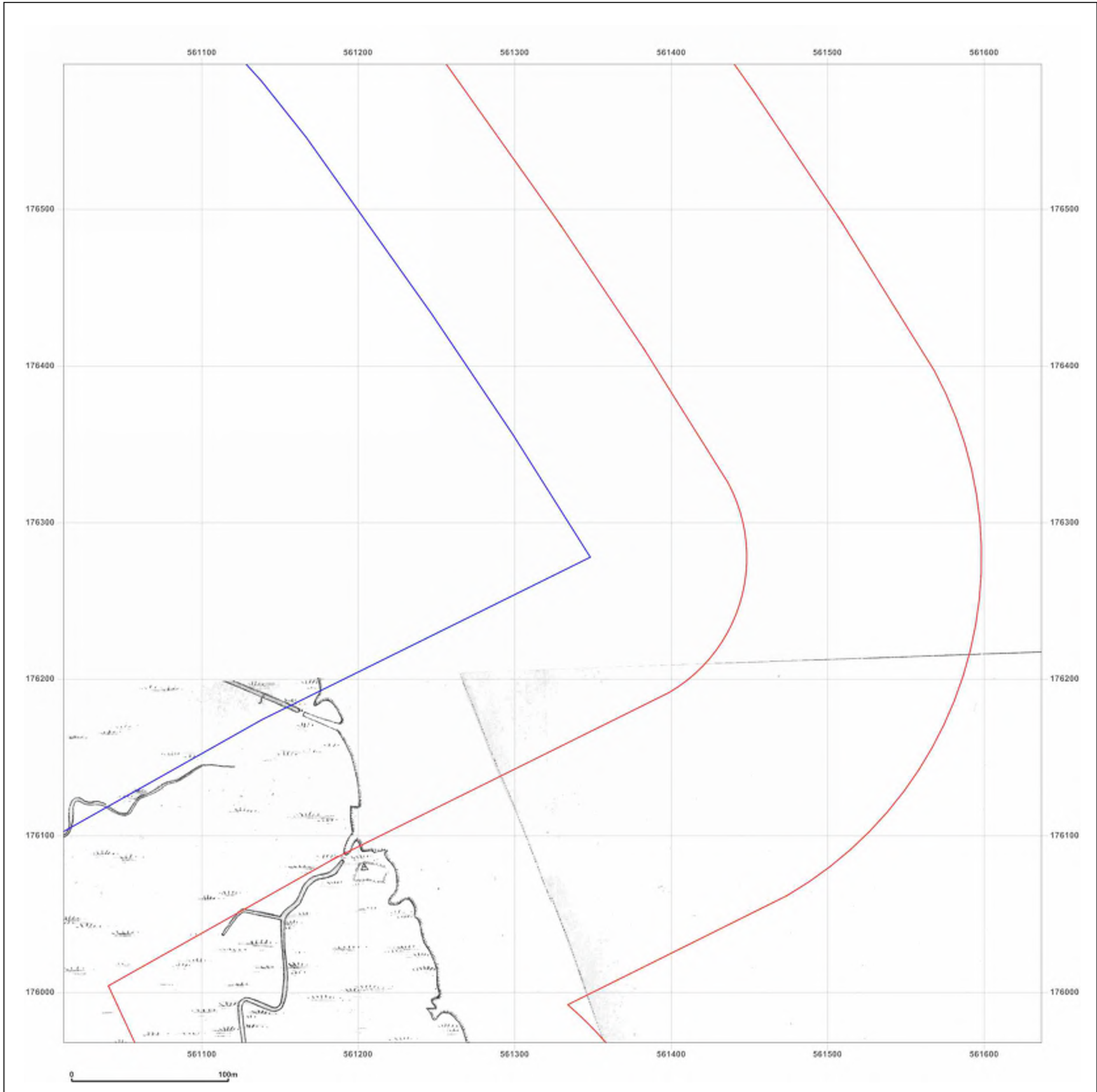

**Client Ref:** London Resort  
**Report Ref:** GSIP-2020-10332-1119\_LS\_6\_8  
**Grid Ref:** 561324, 176280

**Map Name:** County Series

**Map date:** 1865

**Scale:** 1:2,500

**Printed at:** 1:2,500

Surveyed 1865  
 Revised 1865  
 Edition N/A  
 Copyright N/A  
 Levelled N/A



Produced by  
 Groundsure Insights  
 T: 08444 159000  
 E: [info@groundsure.com](mailto:info@groundsure.com)  
 W: [www.groundsure.com](http://www.groundsure.com)

© Crown copyright and database rights 2018 Ordnance Survey 100035207

Production date: 22 July 2020

Map legend available at:  
[www.groundsure.com/sites/default/files/groundsure\\_legend.pdf](http://www.groundsure.com/sites/default/files/groundsure_legend.pdf)

**Site Details:**

London resort

**Client Ref:** London Resort  
**Report Ref:** GSIP-2020-10332-1119\_LS\_6\_8  
**Grid Ref:** 561324, 176280

**Map Name:** County Series

**Map date:** 1866

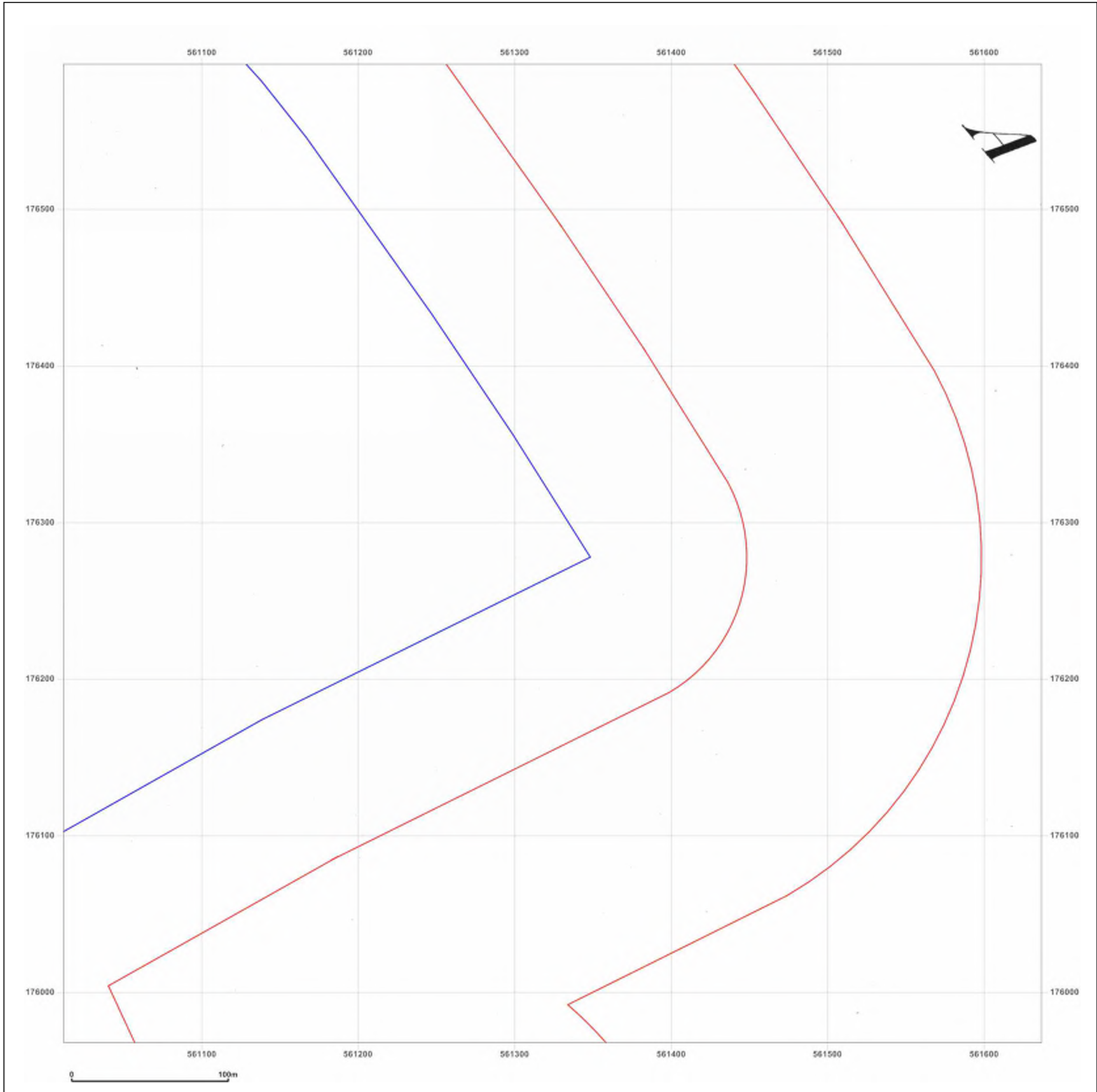
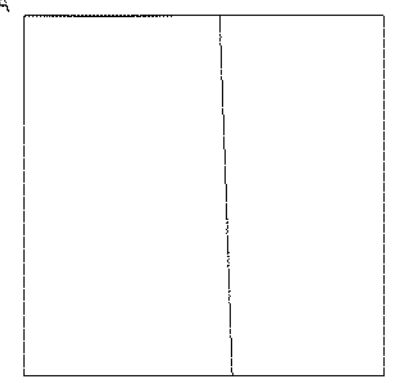
**Scale:** 1:2,500

**Printed at:** 1:2,500



Surveyed 1866  
 Revised 1866  
 Edition N/A  
 Copyright N/A  
 Levelled N/A

Surveyed 1866  
 Revised 1866  
 Edition N/A  
 Copyright N/A  
 Levelled N/A



Produced by  
 Groundsure Insights  
 T: 08444 159000  
 E: [info@groundsure.com](mailto:info@groundsure.com)  
 W: [www.groundsure.com](http://www.groundsure.com)

© Crown copyright and database rights 2018 Ordnance Survey 100035207

Production date: 22 July 2020

Map legend available at:  
[www.groundsure.com/sites/default/files/groundsure\\_legend.pdf](http://www.groundsure.com/sites/default/files/groundsure_legend.pdf)

**Site Details:**

London resort

**Client Ref:** London Resort  
**Report Ref:** GSIP-2020-10332-1119\_LS\_6\_8  
**Grid Ref:** 561324, 176280

**Map Name:** County Series

**Map date:** 1864-1867

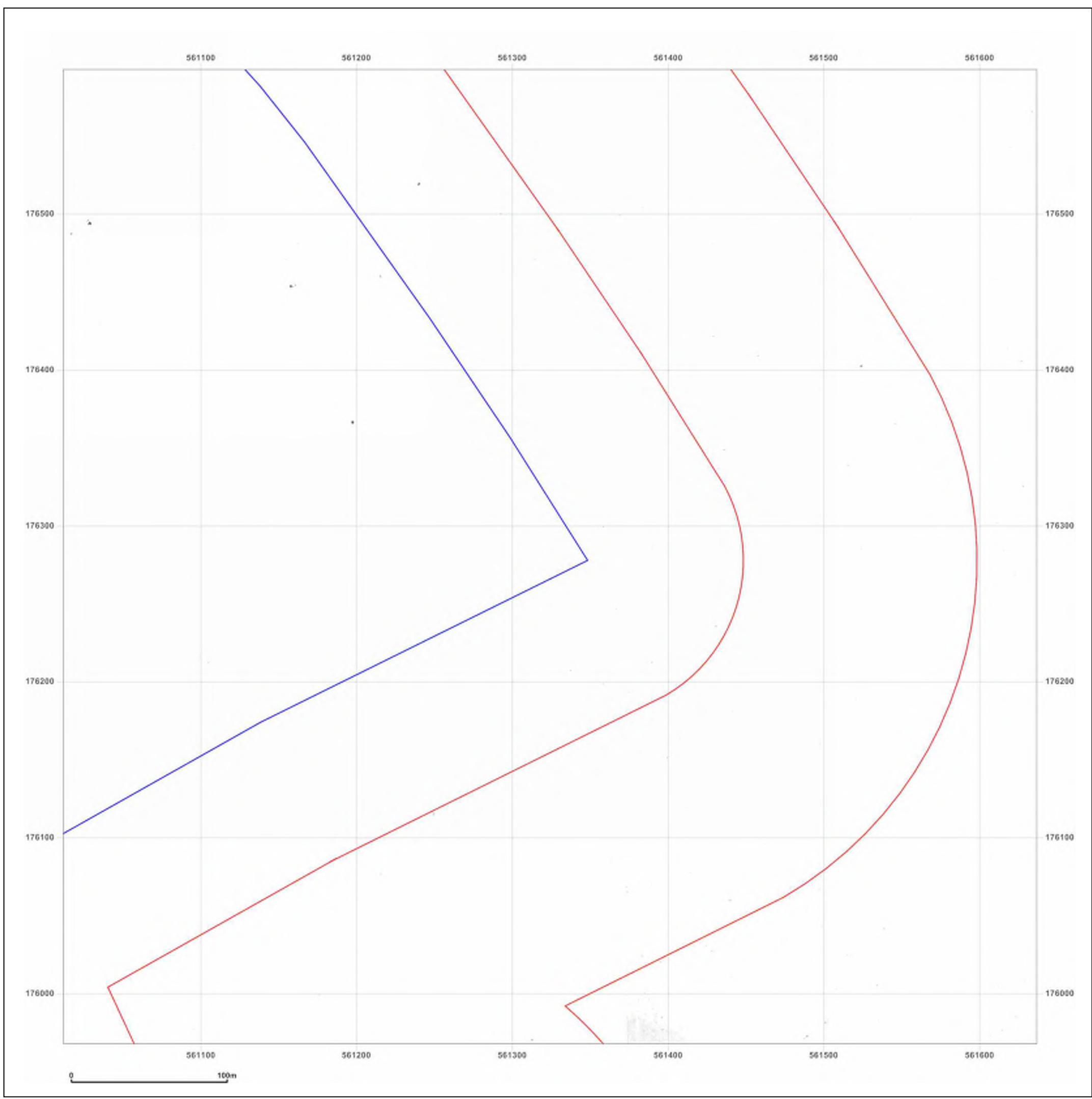
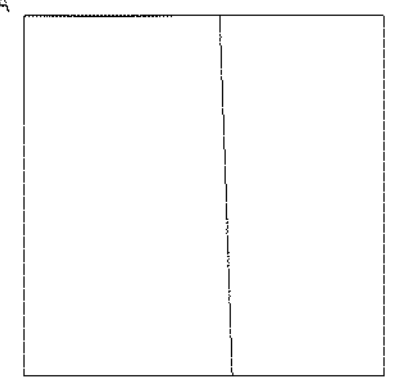
**Scale:** 1:2,500

**Printed at:** 1:2,500



Surveyed 1867  
 Revised 1867  
 Edition N/A  
 Copyright N/A  
 Levelled N/A

Surveyed 1864  
 Revised 1864  
 Edition N/A  
 Copyright N/A  
 Levelled N/A



Produced by  
 Groundsure Insights  
 T: 08444 159000  
 E: [info@groundsure.com](mailto:info@groundsure.com)  
 W: [www.groundsure.com](http://www.groundsure.com)

© Crown copyright and database rights 2018 Ordnance Survey 100035207

Production date: 22 July 2020

Map legend available at:  
[www.groundsure.com/sites/default/files/groundsure\\_legend.pdf](http://www.groundsure.com/sites/default/files/groundsure_legend.pdf)

**Site Details:**

London resort


**Client Ref:** London Resort  
**Report Ref:** GSIP-2020-10332-1119\_LS\_6\_8  
**Grid Ref:** 561324, 176280

**Map Name:** County Series

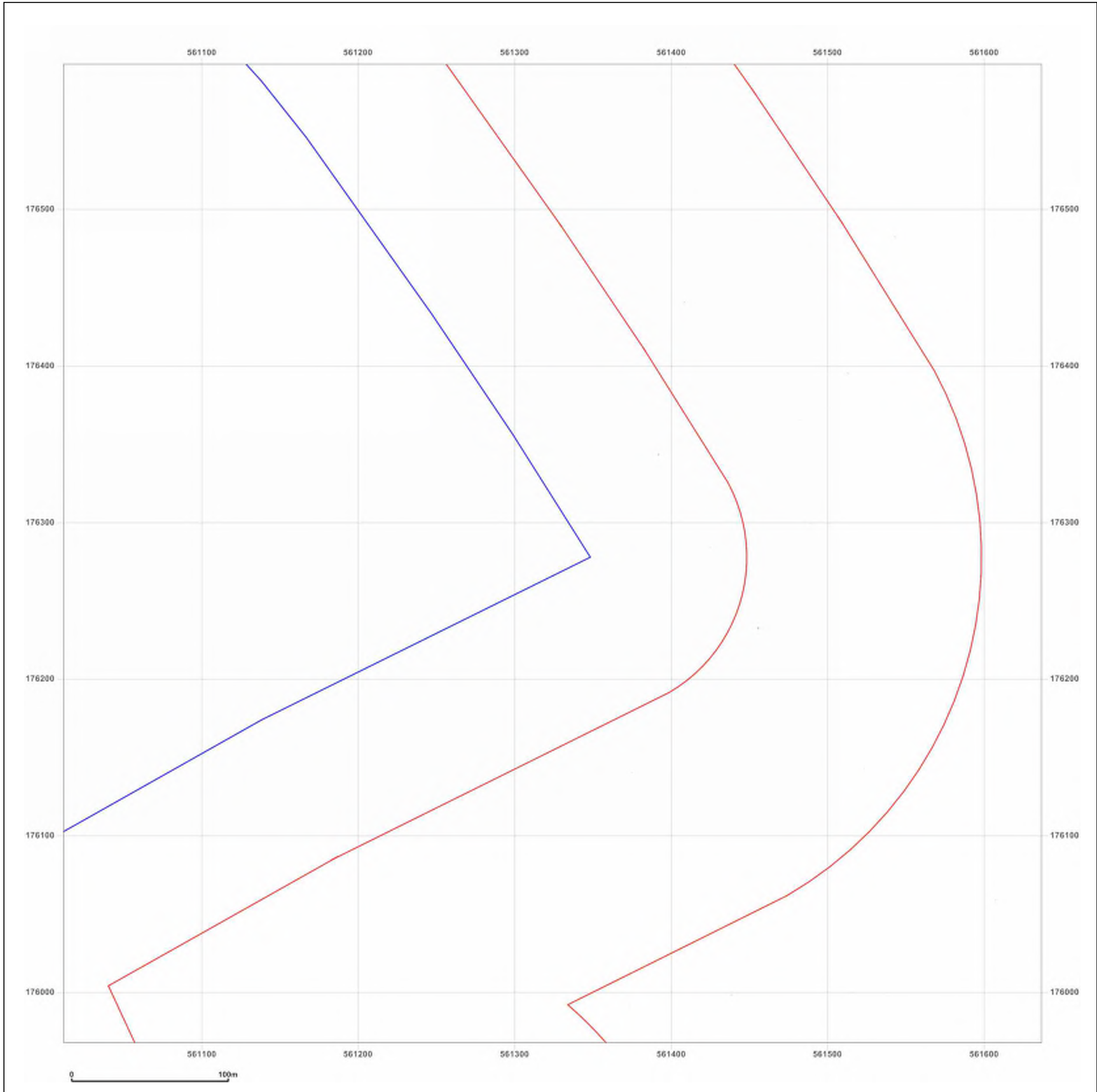
**Map date:** 1867

**Scale:** 1:2,500

**Printed at:** 1:2,500

Surveyed 1867  
 Revised 1867  
 Edition N/A  
 Copyright N/A  
 Levelled N/A



Produced by  
 Groundsure Insights  
 T: 08444 159000  
 E: [info@groundsure.com](mailto:info@groundsure.com)  
 W: [www.groundsure.com](http://www.groundsure.com)

© Crown copyright and database rights 2018 Ordnance Survey 100035207

Production date: 22 July 2020

Map legend available at:  
[www.groundsure.com/sites/default/files/groundsure\\_legend.pdf](http://www.groundsure.com/sites/default/files/groundsure_legend.pdf)

**Site Details:**

London resort

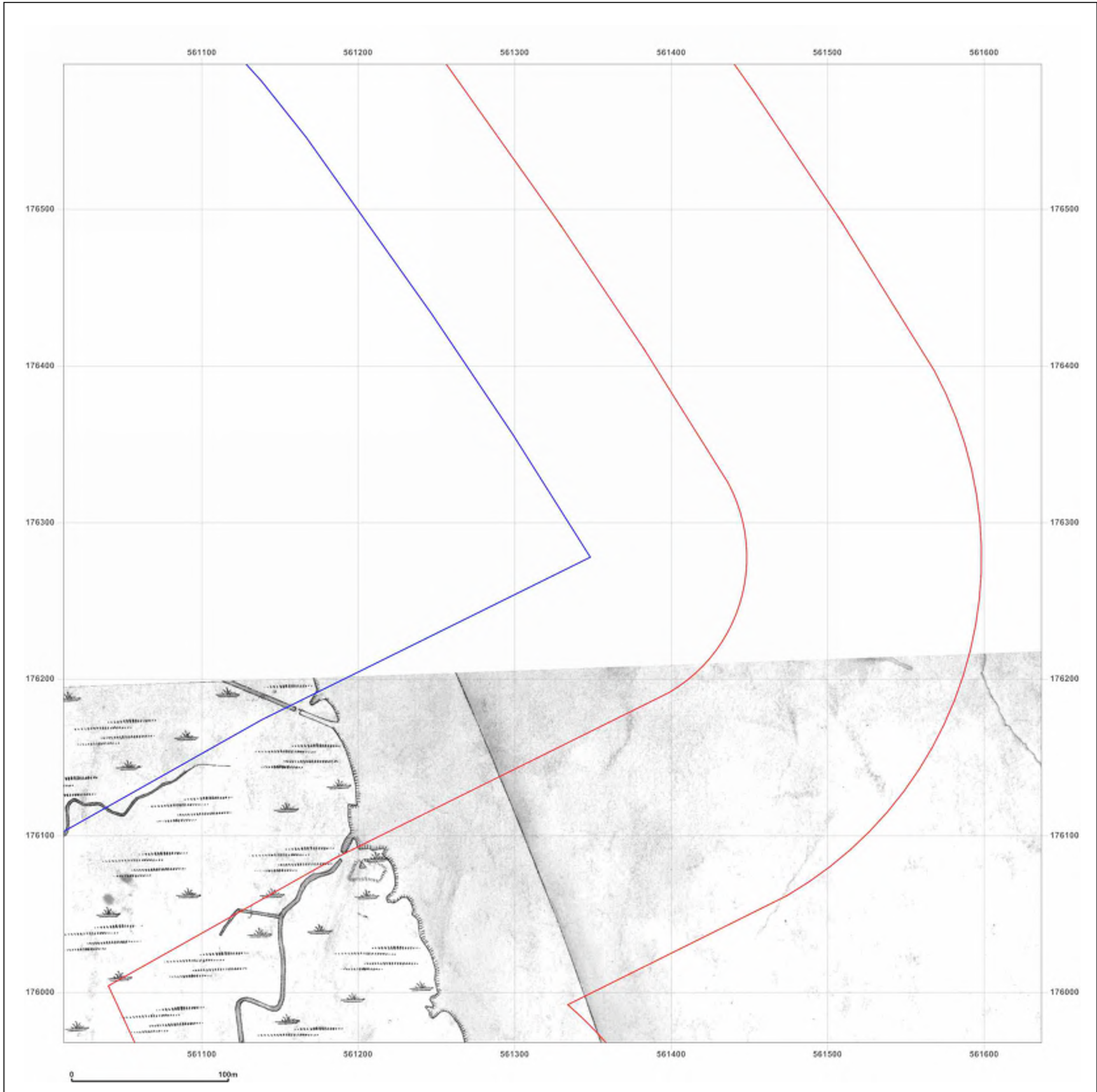
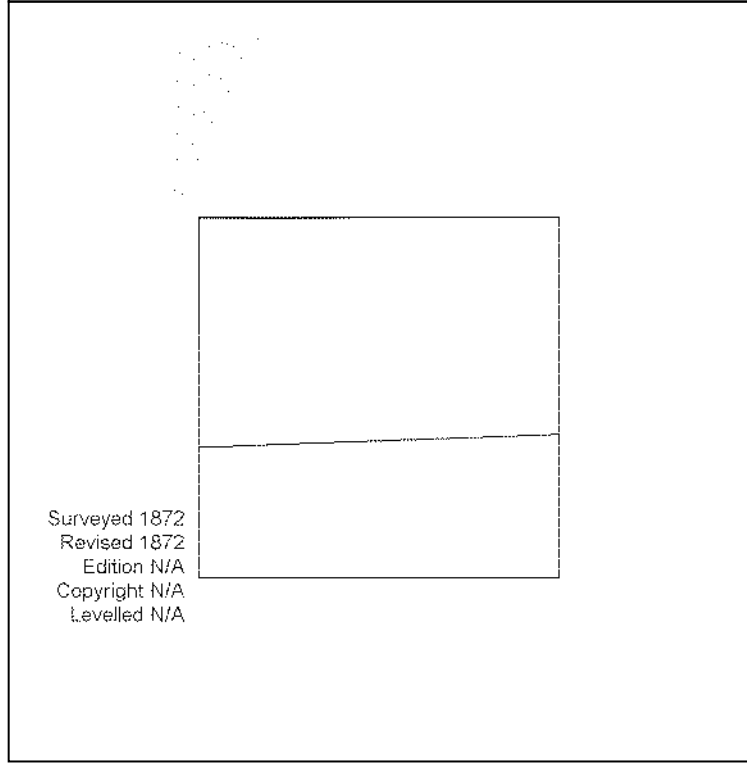
**Client Ref:** London Resort  
**Report Ref:** GSIP-2020-10332-1119\_LS\_6\_8  
**Grid Ref:** 561324, 176280

**Map Name:** County Series

**Map date:** 1872

**Scale:** 1:2,500

**Printed at:** 1:2,500

Surveyed 1872  
 Revised 1872  
 Edition N/A  
 Copyright N/A  
 Levelled N/A



Produced by  
 Groundsure Insights  
 T: 08444 159000  
 E: [info@groundsure.com](mailto:info@groundsure.com)  
 W: [www.groundsure.com](http://www.groundsure.com)

© Crown copyright and database rights 2018 Ordnance Survey 100035207

Production date: 22 July 2020

Map legend available at:  
[www.groundsure.com/sites/default/files/groundsure\\_legend.pdf](http://www.groundsure.com/sites/default/files/groundsure_legend.pdf)

**Site Details:**

London resort

**Client Ref:** London Resort  
**Report Ref:** GSIP-2020-10332-1119\_LS\_6\_8  
**Grid Ref:** 561324, 176280

**Map Name:** County Series

**Map date:** 1897


**Scale:** 1:2,500

**Printed at:** 1:2,500



Surveyed 1897  
 Revised 1897  
 Edition N/A  
 Copyright N/A  
 Levelled N/A

Surveyed 1897  
 Revised 1897  
 Edition N/A  
 Copyright N/A  
 Levelled N/A

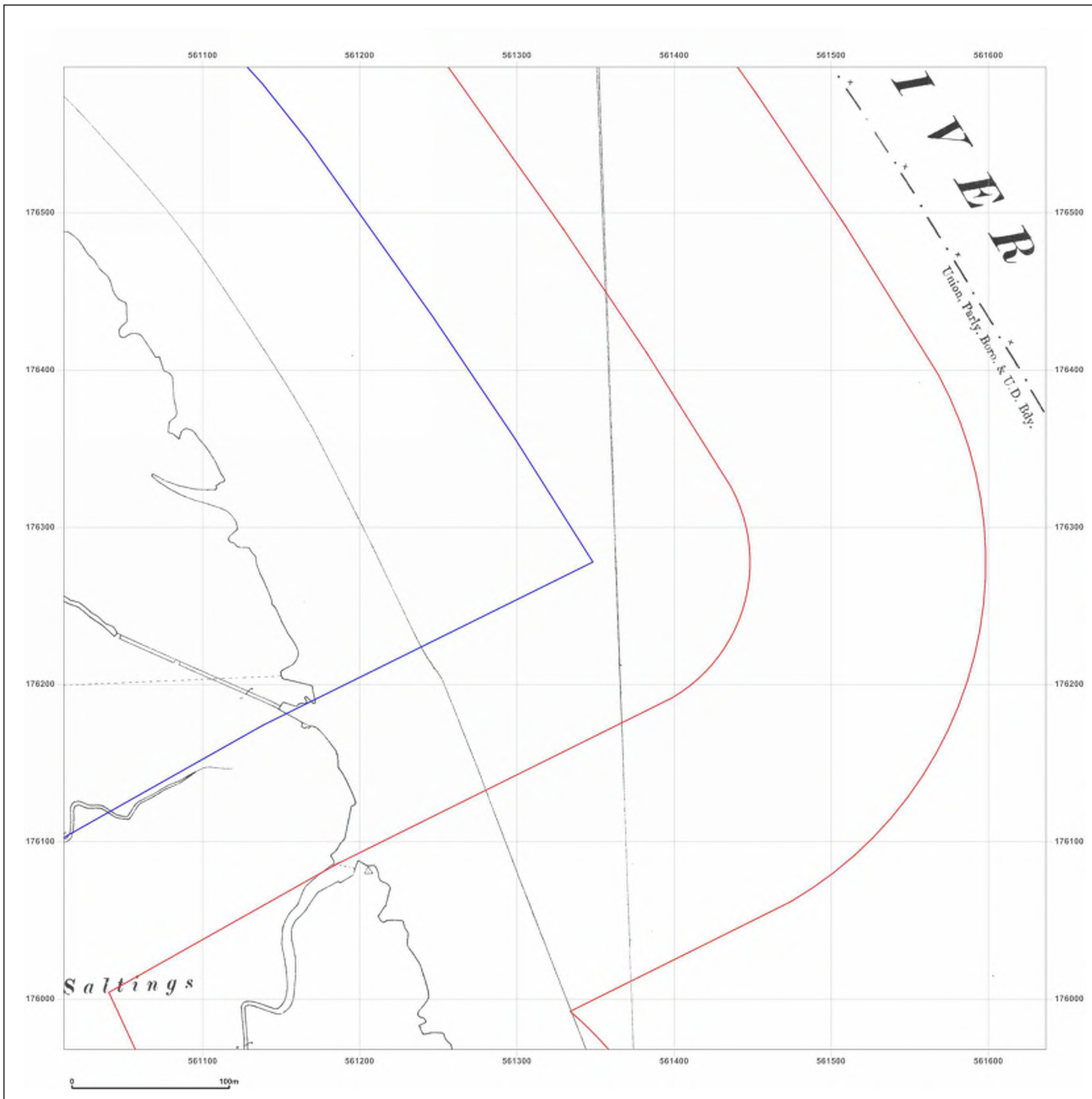


Produced by  
 Groundsure Insights  
 T: 08444 159000  
 E: [info@groundsure.com](mailto:info@groundsure.com)  
 W: [www.groundsure.com](http://www.groundsure.com)

© Crown copyright and database rights 2018 Ordnance Survey 100035207

Production date: 22 July 2020

Map legend available at:  
[www.groundsure.com/sites/default/files/groundsure\\_legend.pdf](http://www.groundsure.com/sites/default/files/groundsure_legend.pdf)



**Site Details:**

London resort

**Client Ref:** London Resort  
**Report Ref:** GSIP-2020-10332-1119\_LS\_6\_8  
**Grid Ref:** 561324, 176280

**Map Name:** County Series

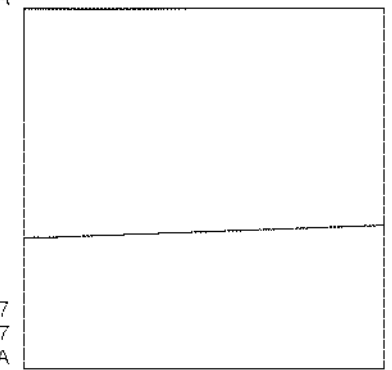
**Map date:** 1897

**Scale:** 1:2,500

**Printed at:** 1:2,500



Surveyed 1897  
 Revised 1897  
 Edition N/A  
 Copyright N/A  
 Levelled N/A



Surveyed 1897  
 Revised 1897  
 Edition N/A  
 Copyright N/A  
 Levelled N/A

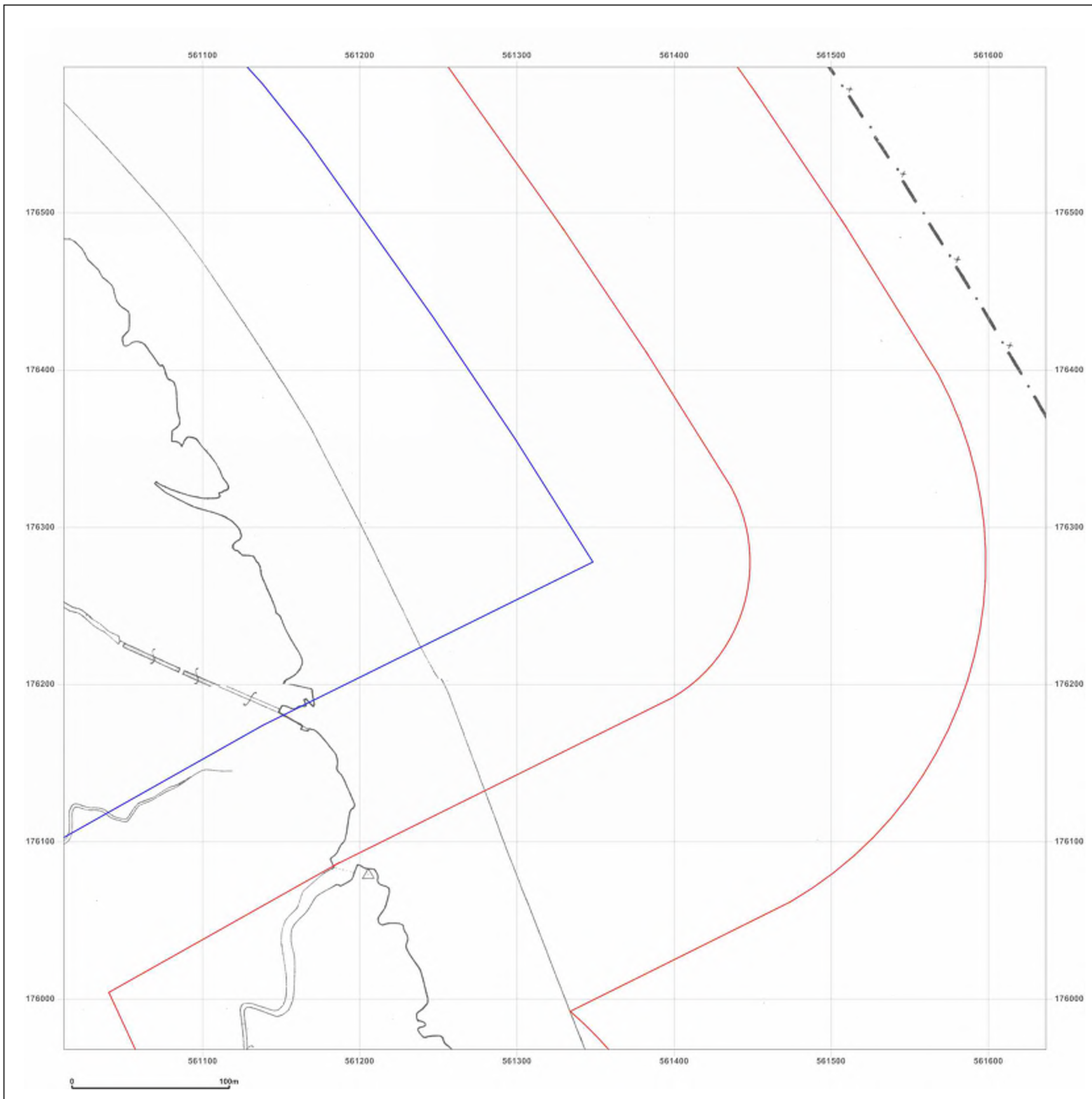


Produced by  
 Groundsure Insights  
 T: 08444 159000  
 E: [info@groundsure.com](mailto:info@groundsure.com)  
 W: [www.groundsure.com](http://www.groundsure.com)

© Crown copyright and database rights 2018 Ordnance Survey 100035207

Production date: 22 July 2020

Map legend available at:  
[www.groundsure.com/sites/default/files/groundsure\\_legend.pdf](http://www.groundsure.com/sites/default/files/groundsure_legend.pdf)





**Site Details:**

London resort

**Client Ref:** London Resort  
**Report Ref:** GSIP-2020-10332-1119\_LS\_6\_8  
**Grid Ref:** 561324, 176280

**Map Name:** County Series

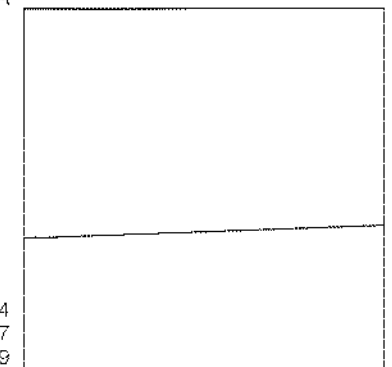
**Map date:** 1909

**Scale:** 1:2,500

**Printed at:** 1:2,500



Surveyed 1909  
 Revised 1909  
 Edition N/A  
 Copyright N/A  
 Levelled N/A



Surveyed 1884  
 Revised 1907  
 Edition 1909  
 Copyright N/A  
 Levelled N/A

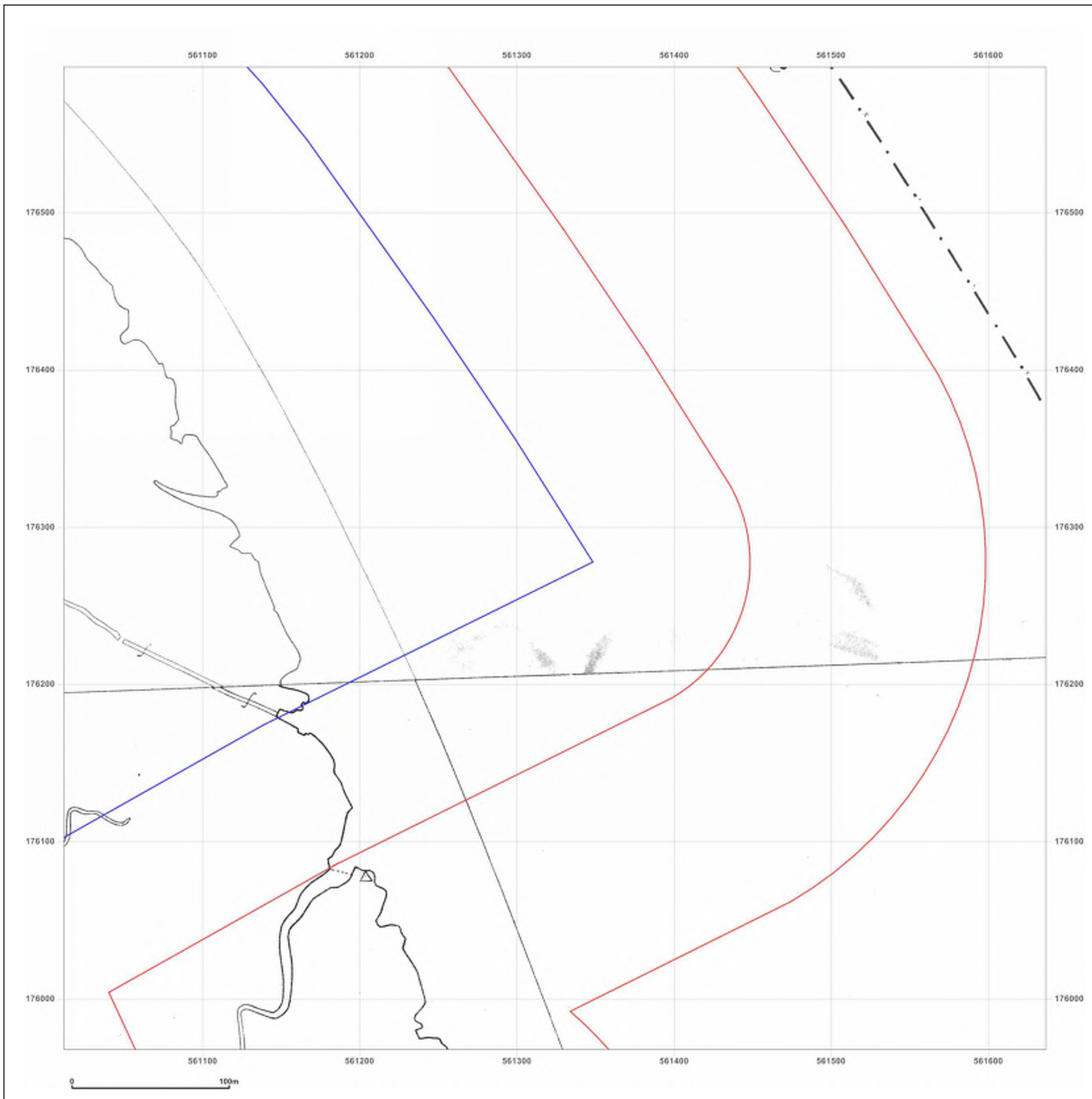


Produced by  
 Groundsure Insights  
 T: 08444 159000  
 E: [info@groundsure.com](mailto:info@groundsure.com)  
 W: [www.groundsure.com](http://www.groundsure.com)

© Crown copyright and database rights 2018 Ordnance Survey 100035207

Production date: 22 July 2020

Map legend available at:  
[www.groundsure.com/sites/default/files/groundsure\\_legend.pdf](http://www.groundsure.com/sites/default/files/groundsure_legend.pdf)



**Site Details:**

London resort

**Client Ref:** London Resort  
**Report Ref:** GSIP-2020-10332-1119\_LS\_6\_8  
**Grid Ref:** 561324, 176280

**Map Name:** County Series

**Map date:** 1920

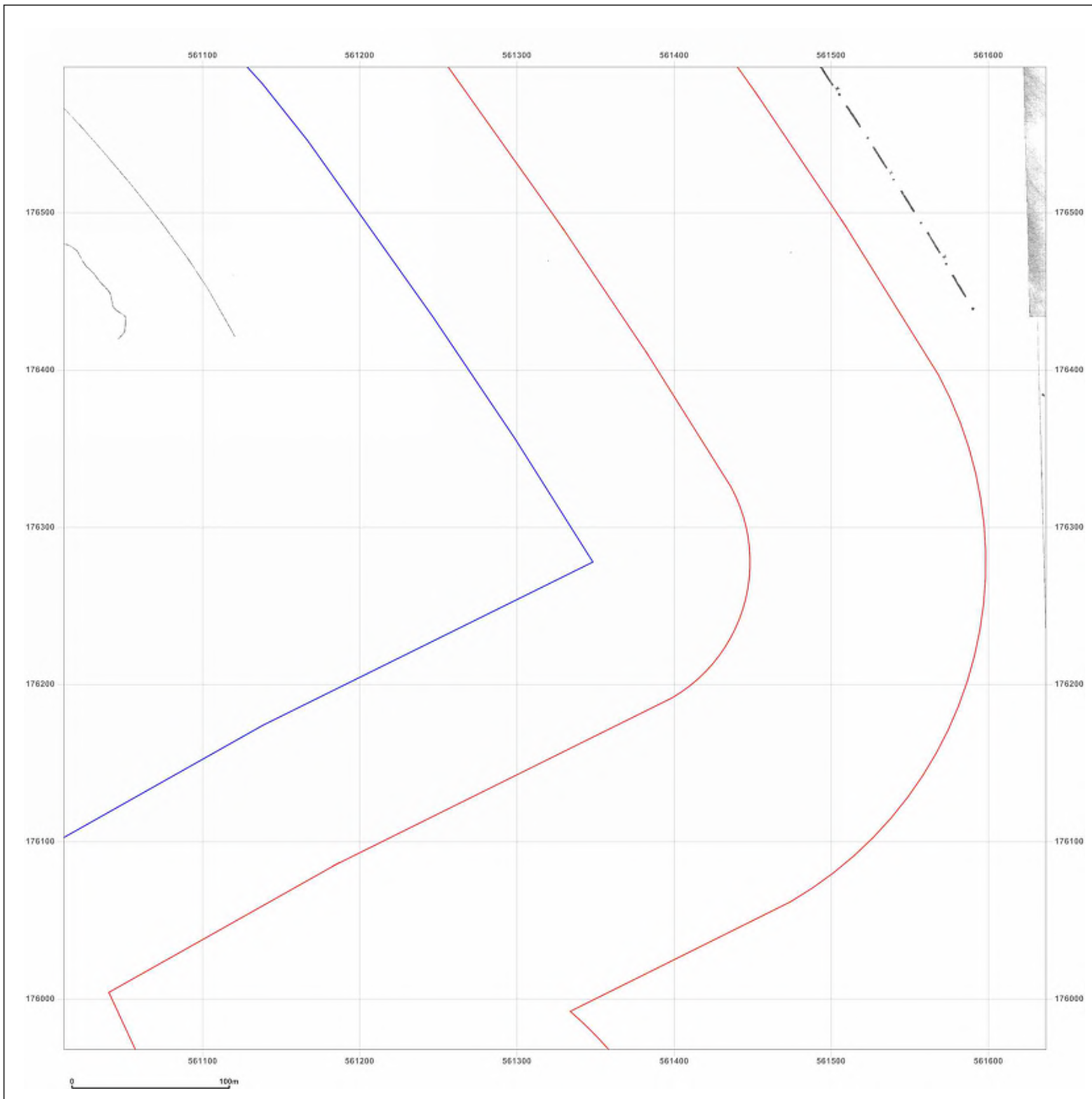
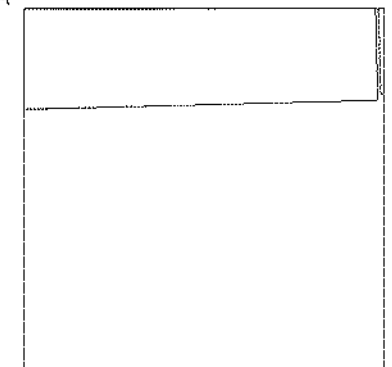
**Scale:** 1:2,500

**Printed at:** 1:2,500



Surveyed 1920  
 Revised 1920  
 Edition N/A  
 Copyright N/A  
 Levelled N/A

Surveyed 1920  
 Revised 1920  
 Edition N/A  
 Copyright N/A  
 Levelled N/A



Produced by  
 Groundsure Insights  
 T: 08444 159000  
 E: [info@groundsure.com](mailto:info@groundsure.com)  
 W: [www.groundsure.com](http://www.groundsure.com)

© Crown copyright and database rights 2018 Ordnance Survey 100035207

Production date: 22 July 2020

Map legend available at:  
[www.groundsure.com/sites/default/files/groundsure\\_legend.pdf](http://www.groundsure.com/sites/default/files/groundsure_legend.pdf)

**Site Details:**

London resort

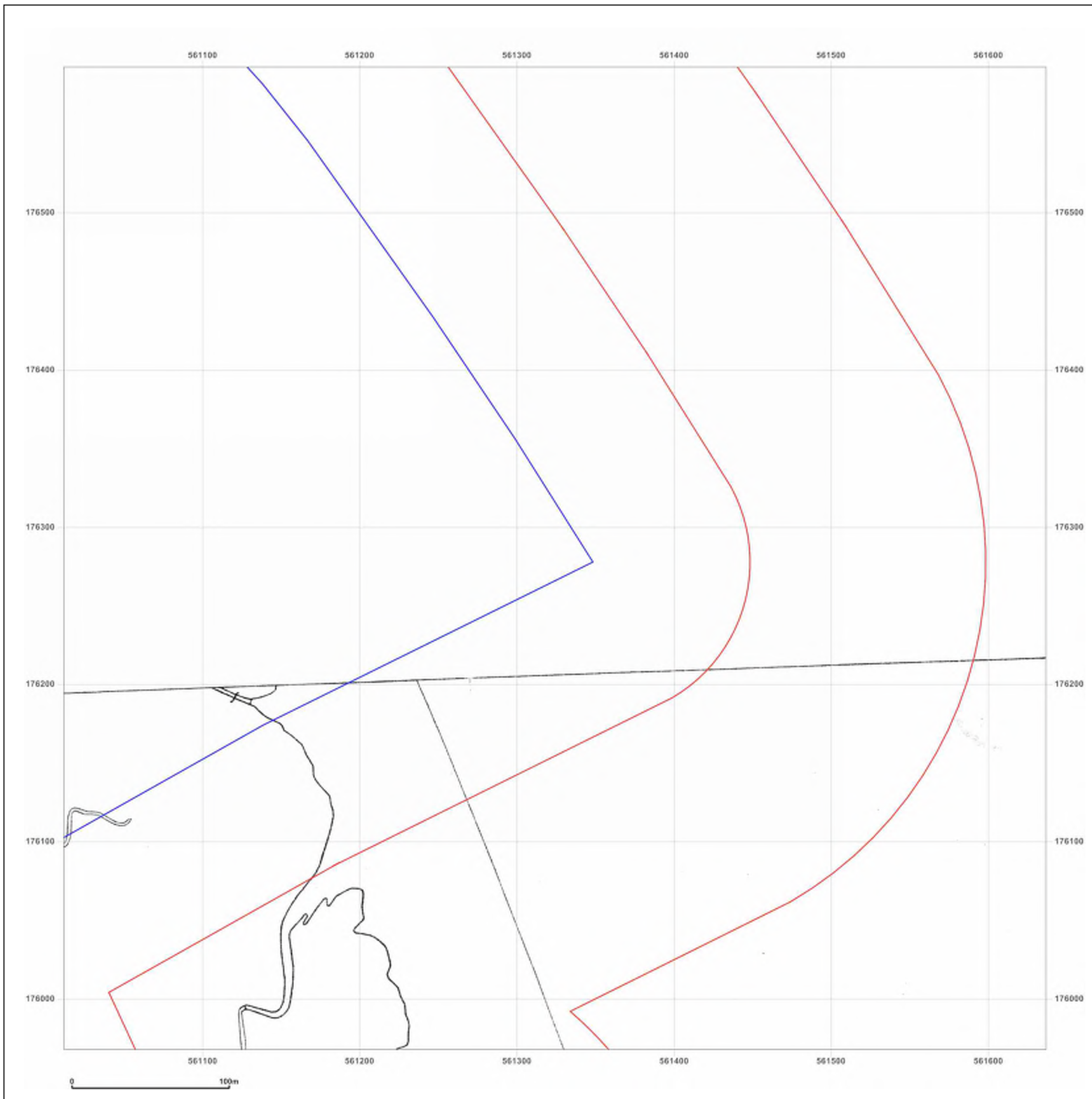
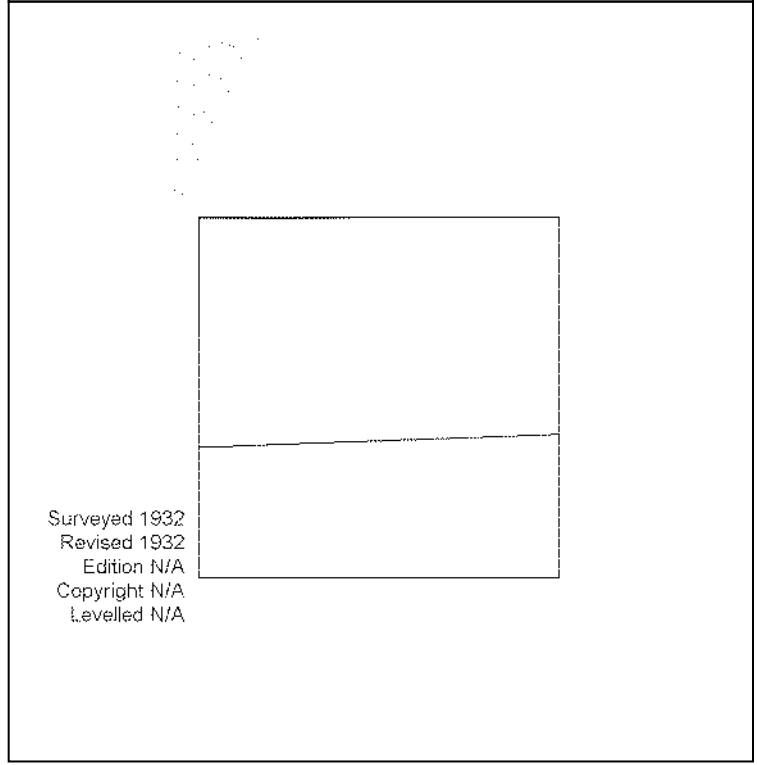
**Client Ref:** London Resort  
**Report Ref:** GSIP-2020-10332-1119\_LS\_6\_8  
**Grid Ref:** 561324, 176280

**Map Name:** County Series

**Map date:** 1932

**Scale:** 1:2,500

**Printed at:** 1:2,500

Surveyed 1932  
 Revised 1932  
 Edition N/A  
 Copyright N/A  
 Levelled N/A



Produced by  
 Groundsure Insights  
 T: 08444 159000  
 E: [info@groundsure.com](mailto:info@groundsure.com)  
 W: [www.groundsure.com](http://www.groundsure.com)

© Crown copyright and database rights 2018 Ordnance Survey 100035207

Production date: 22 July 2020

Map legend available at:  
[www.groundsure.com/sites/default/files/groundsure\\_legend.pdf](http://www.groundsure.com/sites/default/files/groundsure_legend.pdf)

**Site Details:**

London resort

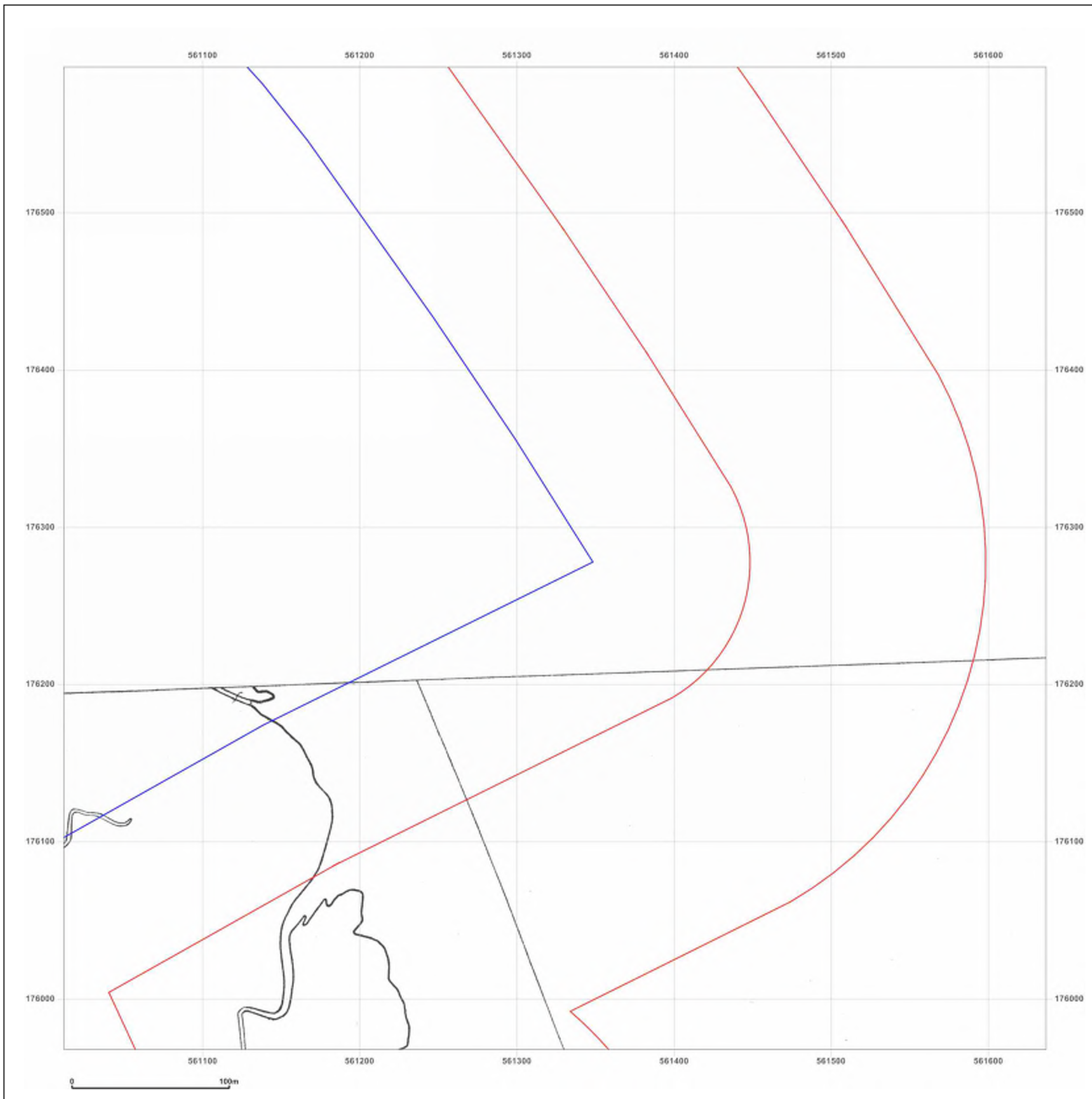
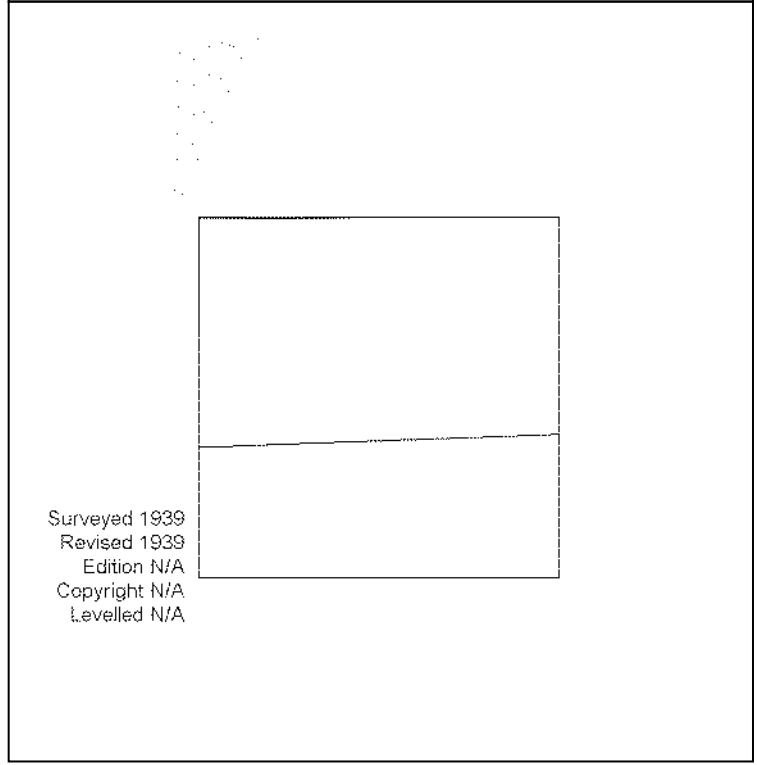
**Client Ref:** London Resort  
**Report Ref:** GSIP-2020-10332-1119\_LS\_6\_8  
**Grid Ref:** 561324, 176280

**Map Name:** County Series

**Map date:** 1939

**Scale:** 1:2,500

**Printed at:** 1:2,500

Surveyed 1939  
 Revised 1939  
 Edition N/A  
 Copyright N/A  
 Levelled N/A



Produced by  
 Groundsure Insights  
 T: 08444 159000  
 E: [info@groundsure.com](mailto:info@groundsure.com)  
 W: [www.groundsure.com](http://www.groundsure.com)

© Crown copyright and database rights 2018 Ordnance Survey 100035207

Production date: 22 July 2020

Map legend available at:  
[www.groundsure.com/sites/default/files/groundsure\\_legend.pdf](http://www.groundsure.com/sites/default/files/groundsure_legend.pdf)

**Site Details:**

London resort

**Client Ref:** London Resort  
**Report Ref:** GSIP-2020-10332-1119\_LS\_6\_8  
**Grid Ref:** 561324, 176280

**Map Name:** National Grid

**Map date:** 1952

**Scale:** 1:2,500

**Printed at:** 1:2,500



Surveyed 1952  
 Revised 1952  
 Edition N/A  
 Copyright N/A  
 Levelled 1948

Surveyed 1952  
 Revised 1952  
 Edition N/A  
 Copyright N/A  
 Levelled N/A

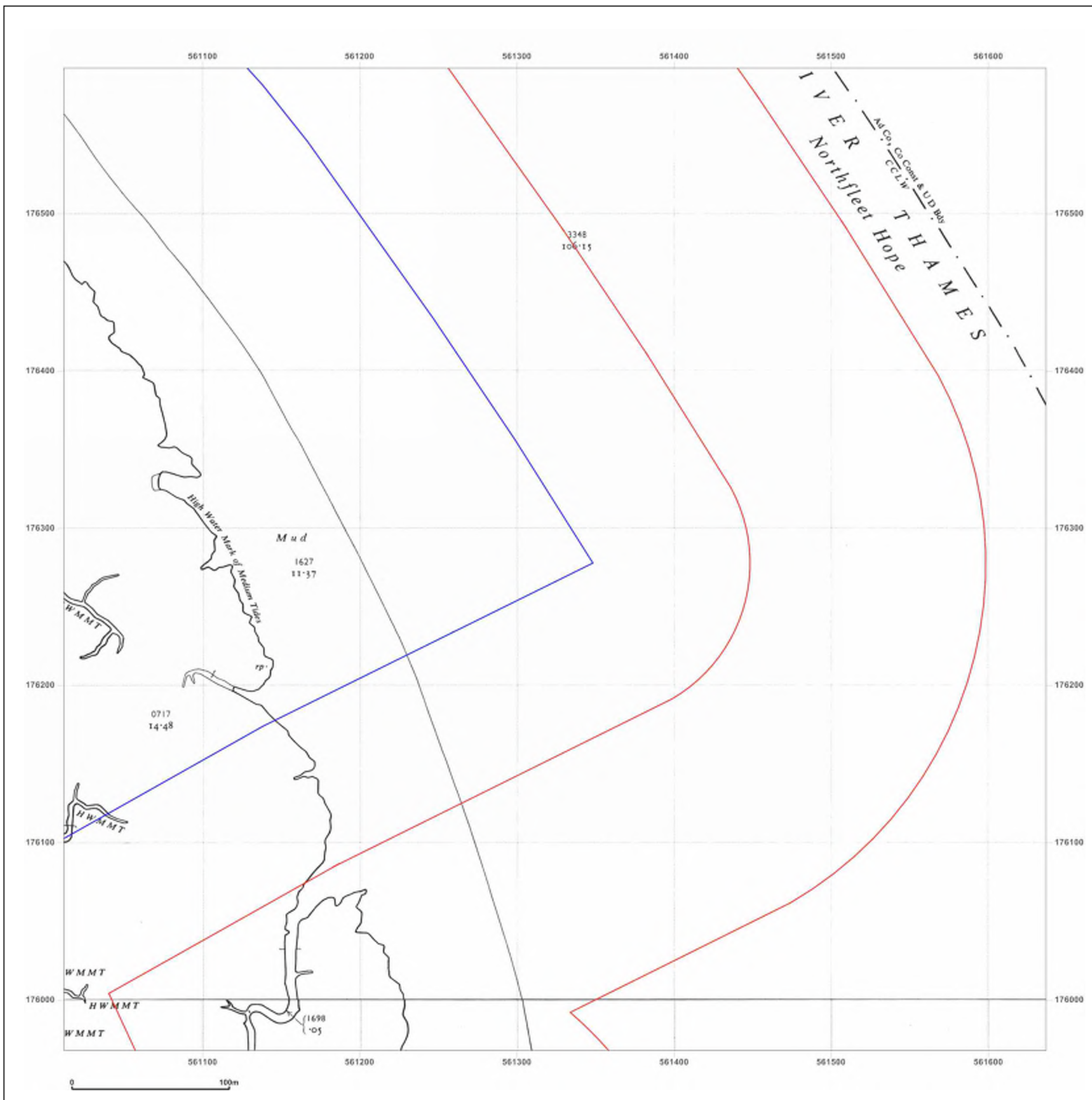


Produced by  
 Groundsure Insights  
 T: 08444 159000  
 E: [info@groundsure.com](mailto:info@groundsure.com)  
 W: [www.groundsure.com](http://www.groundsure.com)

© Crown copyright and database rights 2018 Ordnance Survey 100035207

Production date: 22 July 2020

Map legend available at:  
[www.groundsure.com/sites/default/files/groundsure\\_legend.pdf](http://www.groundsure.com/sites/default/files/groundsure_legend.pdf)



**Site Details:**

London resort

**Client Ref:** London Resort  
**Report Ref:** GSIP-2020-10332-1119\_LS\_6\_8  
**Grid Ref:** 561324, 176280

**Map Name:** National Grid


**Map date:** 1970

**Scale:** 1:2,500

**Printed at:** 1:2,500



Surveyed 1952  
 Revised 1970  
 Edition N/A  
 Copyright 1970  
 Levelled 1961



Surveyed 1952  
 Revised 1970  
 Edition N/A  
 Copyright 1971  
 Levelled 1952

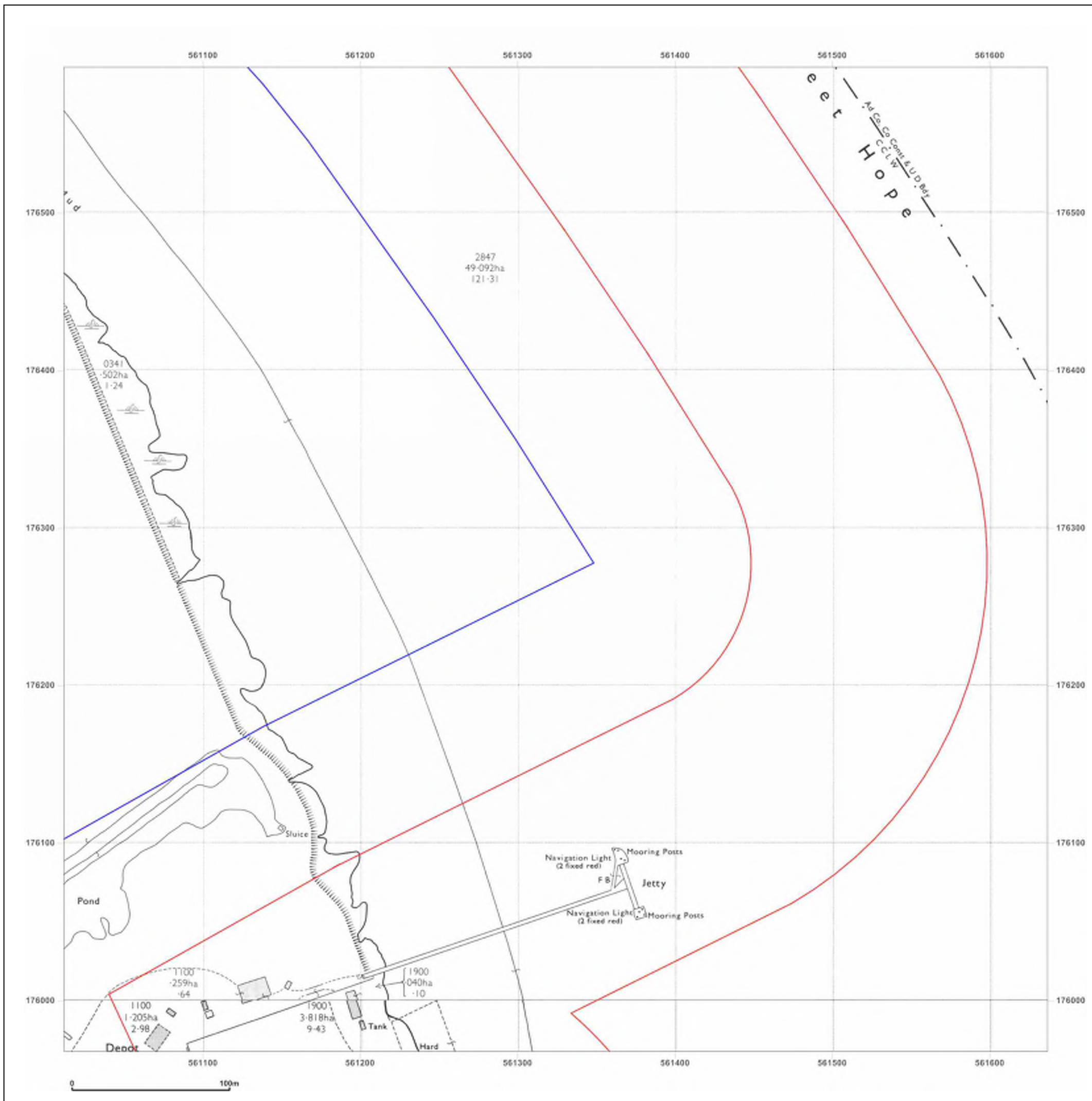


Produced by  
 Groundsure Insights  
 T: 08444 159000  
 E: [info@groundsure.com](mailto:info@groundsure.com)  
 W: [www.groundsure.com](http://www.groundsure.com)

© Crown copyright and database rights 2018 Ordnance Survey 100035207

Production date: 22 July 2020

Map legend available at:  
[www.groundsure.com/sites/default/files/groundsure\\_legend.pdf](http://www.groundsure.com/sites/default/files/groundsure_legend.pdf)



**Site Details:**

London resort

**Client Ref:** London Resort  
**Report Ref:** GSIP-2020-10332-1119\_LS\_6\_8  
**Grid Ref:** 561324, 176280

**Map Name:** National Grid

**Map date:** 1971

**Scale:** 1:2,500

**Printed at:** 1:2,500



Surveyed N/A  
 Revised N/A  
 Edition N/A  
 Copyright N/A  
 Levelled N/A

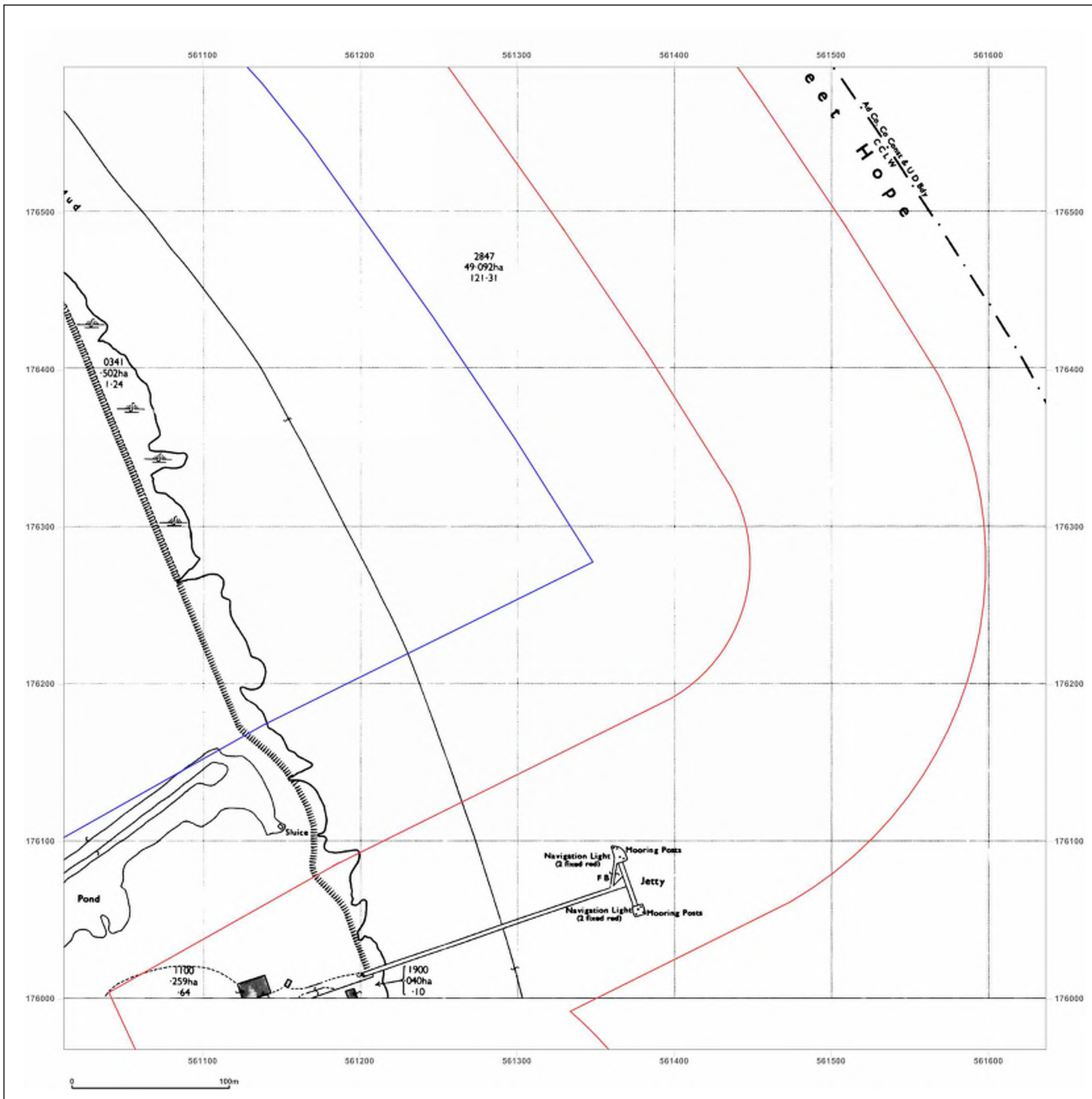


Produced by  
 Groundsure Insights  
 T: 08444 159000  
 E: [info@groundsure.com](mailto:info@groundsure.com)  
 W: [www.groundsure.com](http://www.groundsure.com)

© Crown copyright and database rights 2018 Ordnance Survey 100035207

Production date: 22 July 2020

Map legend available at:  
[www.groundsure.com/sites/default/files/groundsure\\_legend.pdf](http://www.groundsure.com/sites/default/files/groundsure_legend.pdf)



**Site Details:**

London resort

**Client Ref:** London Resort  
**Report Ref:** GSIP-2020-10332-1119\_LS\_6\_8  
**Grid Ref:** 561324, 176280

**Map Name:** National Grid

**Map date:** 1989-1992

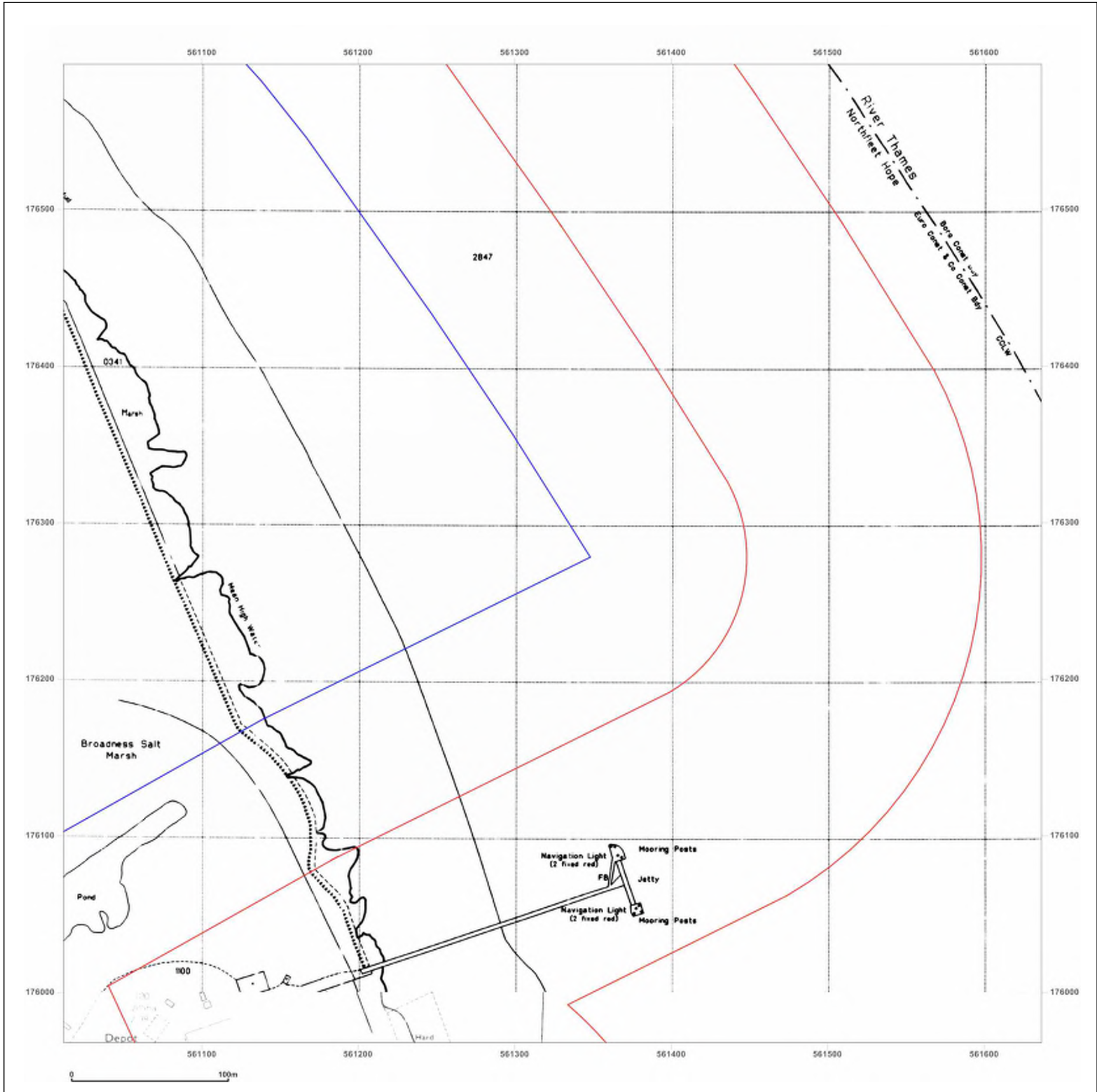
**Scale:** 1:2,500

**Printed at:** 1:2,500



Surveyed N/A  
 Revised N/A  
 Edition N/A  
 Copyright 1992  
 Levelled N/A

Surveyed N/A  
 Revised N/A  
 Edition N/A  
 Copyright 1989  
 Levelled 1983



Produced by  
 Groundsure Insights  
 T: 08444 159000  
 E: [info@groundsure.com](mailto:info@groundsure.com)  
 W: [www.groundsure.com](http://www.groundsure.com)

© Crown copyright and database rights 2018 Ordnance Survey 100035207

Production date: 22 July 2020

Map legend available at:  
[www.groundsure.com/sites/default/files/groundsure\\_legend.pdf](http://www.groundsure.com/sites/default/files/groundsure_legend.pdf)



**Site Details:**

London resort


**Client Ref:** London Resort  
**Report Ref:** GSIP-2020-10332-1119\_LS\_6\_9  
**Grid Ref:** 561324, 176905

**Map Name:** County Series


**Map date:** 1866

**Scale:** 1:2,500

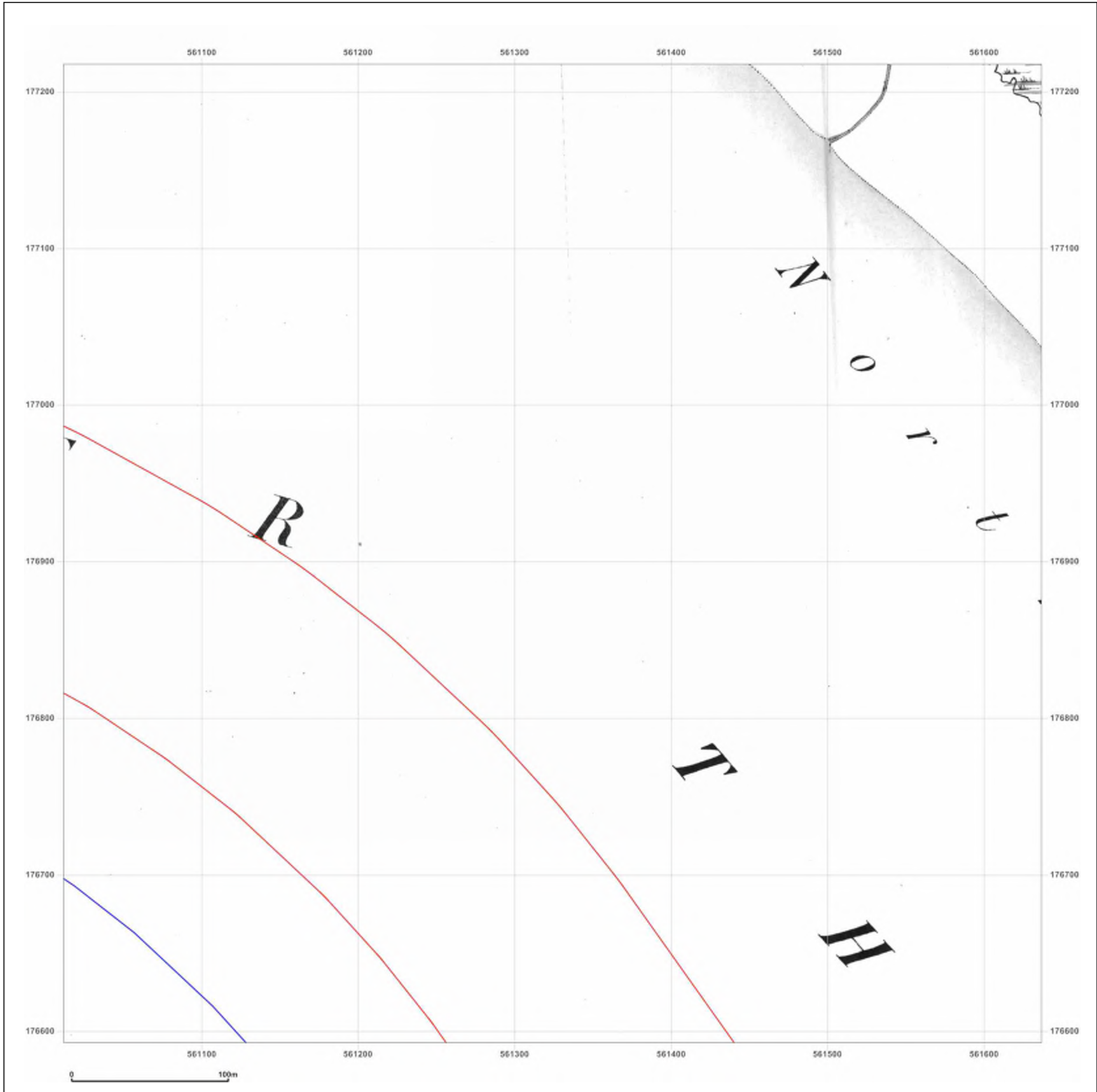
**Printed at:** 1:2,500

Surveyed 1866  
 Revised 1866  
 Edition N/A  
 Copyright N/A  
 Levelled N/A



Surveyed 1866  
 Revised 1866  
 Edition N/A  
 Copyright N/A  
 Levelled N/A



Produced by  
 Groundsure Insights  
 T: 08444 159000  
 E: [info@groundsure.com](mailto:info@groundsure.com)  
 W: [www.groundsure.com](http://www.groundsure.com)

© Crown copyright and database rights 2018 Ordnance Survey 100035207

Production date: 22 July 2020

Map legend available at:  
[www.groundsure.com/sites/default/files/groundsure\\_legend.pdf](http://www.groundsure.com/sites/default/files/groundsure_legend.pdf)

**Site Details:**

London resort

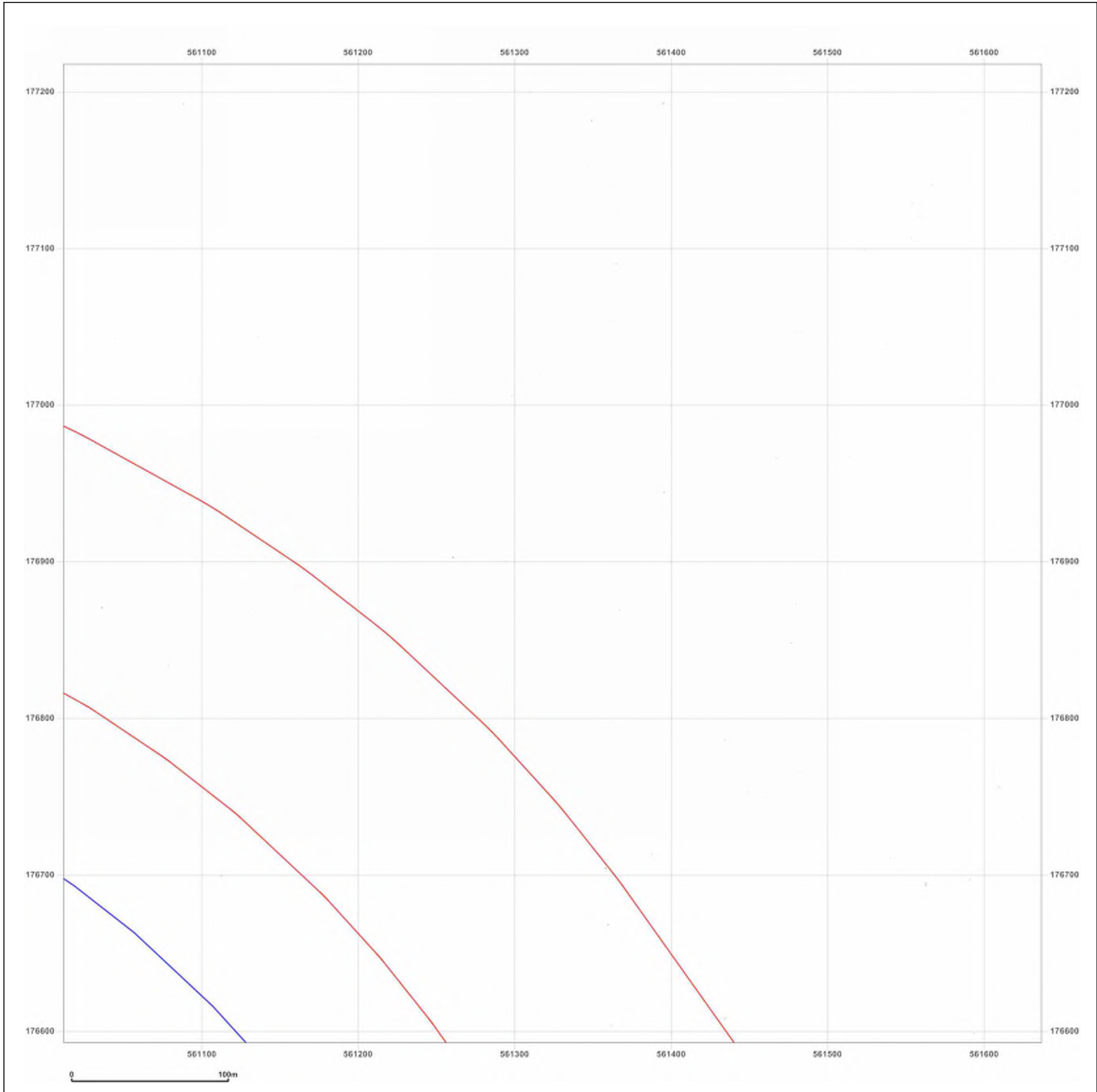
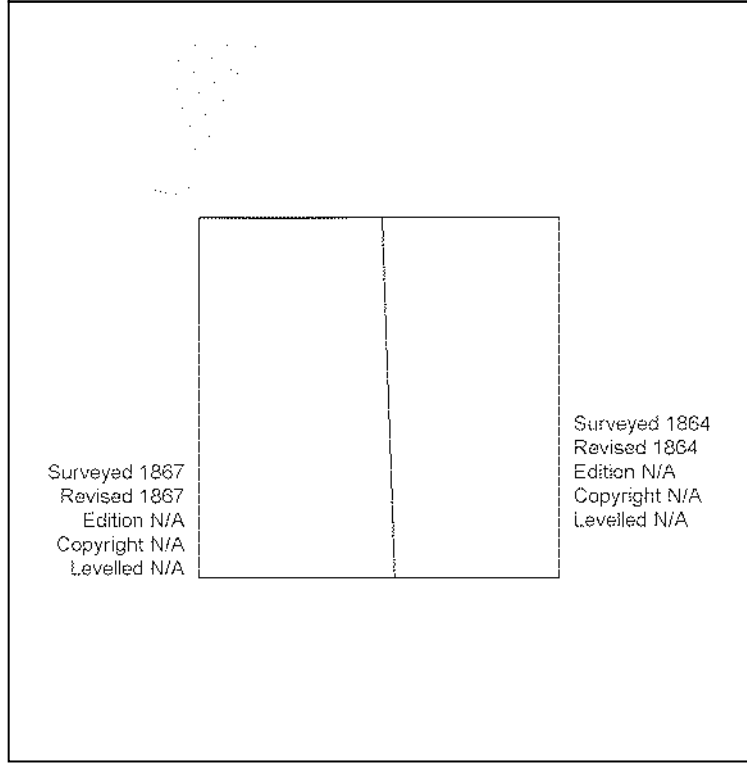
**Client Ref:** London Resort  
**Report Ref:** GSIP-2020-10332-1119\_LS\_6\_9  
**Grid Ref:** 561324, 176905

**Map Name:** County Series

**Map date:** 1864-1867

**Scale:** 1:2,500

**Printed at:** 1:2,500

Surveyed 1867  
 Revised 1867  
 Edition N/A  
 Copyright N/A  
 Levelled N/A

Surveyed 1864  
 Revised 1864  
 Edition N/A  
 Copyright N/A  
 Levelled N/A



Produced by  
 Groundsure Insights  
 T: 08444 159000  
 E: [info@groundsure.com](mailto:info@groundsure.com)  
 W: [www.groundsure.com](http://www.groundsure.com)

© Crown copyright and database rights 2018 Ordnance Survey 100035207

Production date: 22 July 2020

Map legend available at:  
[www.groundsure.com/sites/default/files/groundsure\\_legend.pdf](http://www.groundsure.com/sites/default/files/groundsure_legend.pdf)

**Site Details:**

London resort

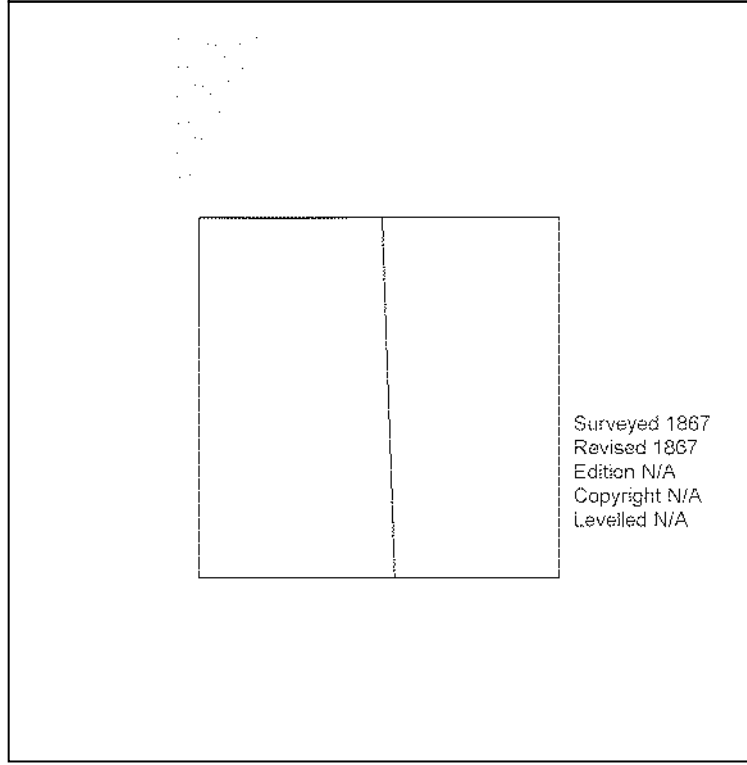
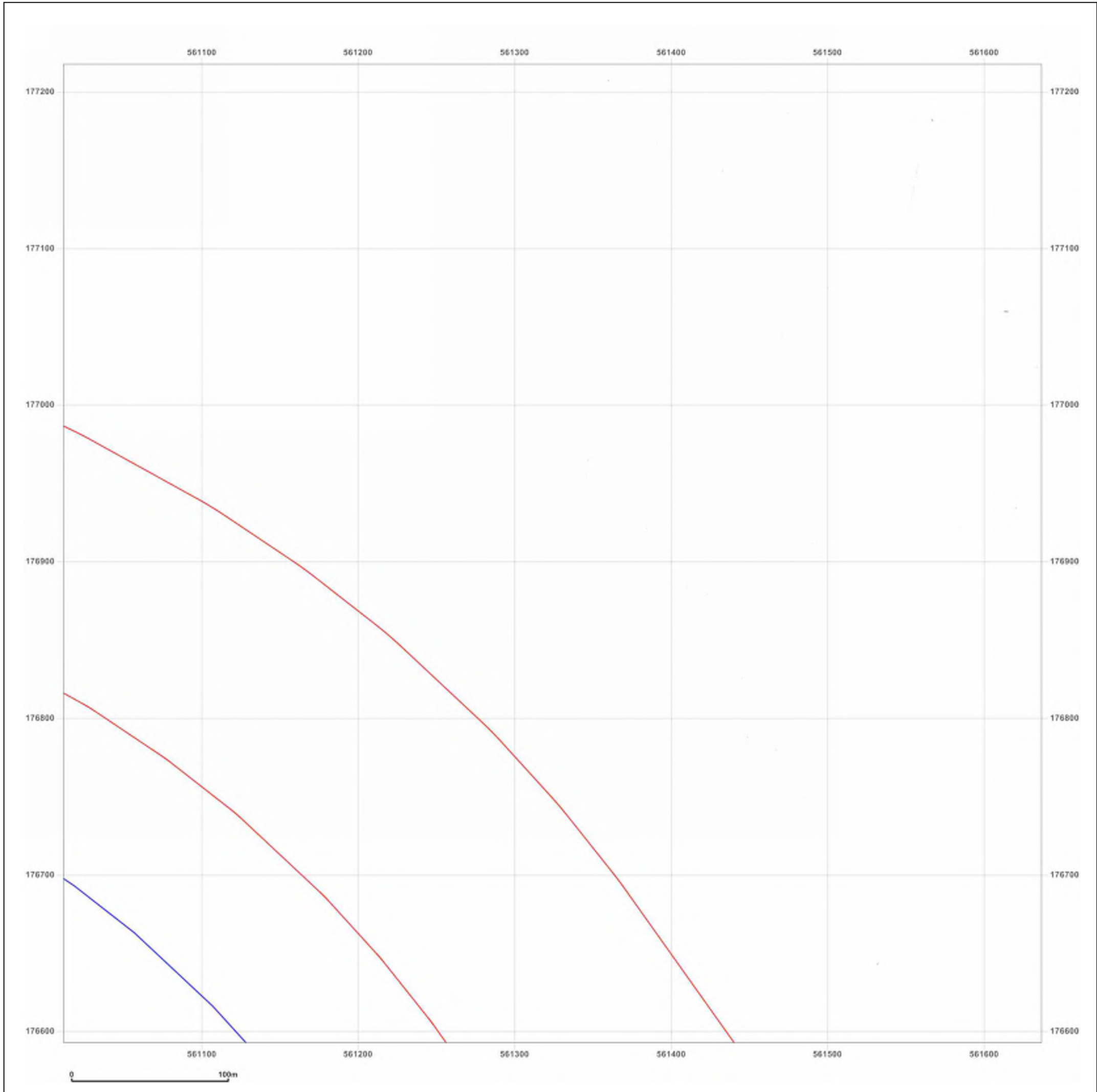
**Client Ref:** London Resort  
**Report Ref:** GSIP-2020-10332-1119\_LS\_6\_9  
**Grid Ref:** 561324, 176905

**Map Name:** County Series

**Map date:** 1867

**Scale:** 1:2,500

**Printed at:** 1:2,500



Produced by  
 Groundsure Insights  
 T: 08444 159000  
 E: [info@groundsure.com](mailto:info@groundsure.com)  
 W: [www.groundsure.com](http://www.groundsure.com)

© Crown copyright and database rights 2018 Ordnance Survey 100035207

Production date: 22 July 2020

Map legend available at:  
[www.groundsure.com/sites/default/files/groundsure\\_legend.pdf](http://www.groundsure.com/sites/default/files/groundsure_legend.pdf)

**Site Details:**

London resort

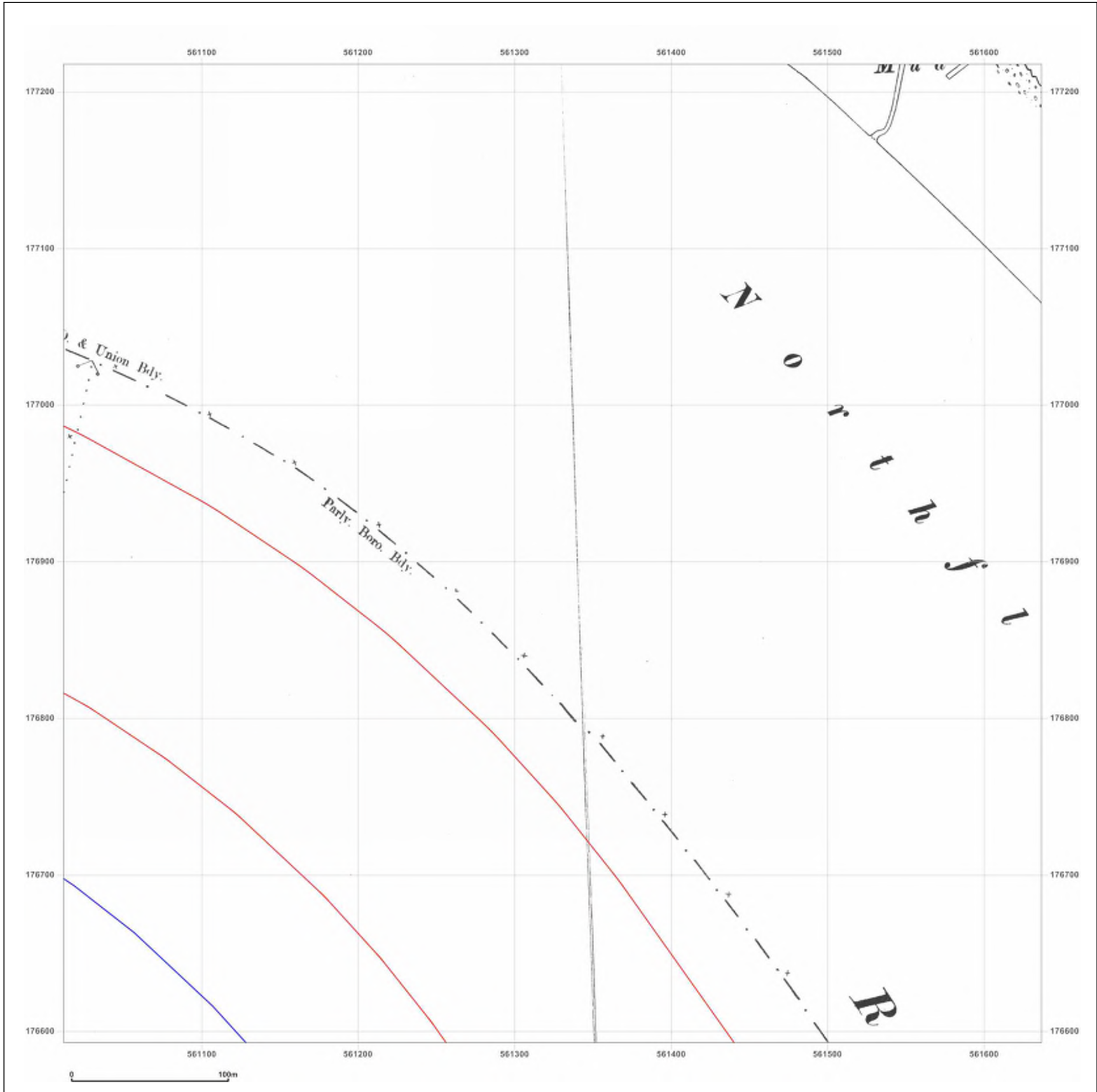
**Client Ref:** London Resort  
**Report Ref:** GSIP-2020-10332-1119\_LS\_6\_9  
**Grid Ref:** 561324, 176905


**Map Name:** County Series

**Map date:** 1897

**Scale:** 1:2,500

**Printed at:** 1:2,500





Surveyed 1897  
 Revised 1897  
 Edition N/A  
 Copyright N/A  
 Levelled N/A

Surveyed 1897  
 Revised 1897  
 Edition N/A  
 Copyright N/A  
 Levelled N/A



Produced by  
 Groundsure Insights  
 T: 08444 159000  
 E: [info@groundsure.com](mailto:info@groundsure.com)  
 W: [www.groundsure.com](http://www.groundsure.com)

© Crown copyright and database rights 2018 Ordnance Survey 100035207

Production date: 22 July 2020

Map legend available at:  
[www.groundsure.com/sites/default/files/groundsure\\_legend.pdf](http://www.groundsure.com/sites/default/files/groundsure_legend.pdf)

**Site Details:**

London resort

**Client Ref:** London Resort  
**Report Ref:** GSIP-2020-10332-1119\_LS\_6\_9  
**Grid Ref:** 561324, 176905

**Map Name:** County Series


**Map date:** 1897

**Scale:** 1:2,500

**Printed at:** 1:2,500



Surveyed 1897  
 Revised 1897  
 Edition N/A  
 Copyright N/A  
 Levelled N/A

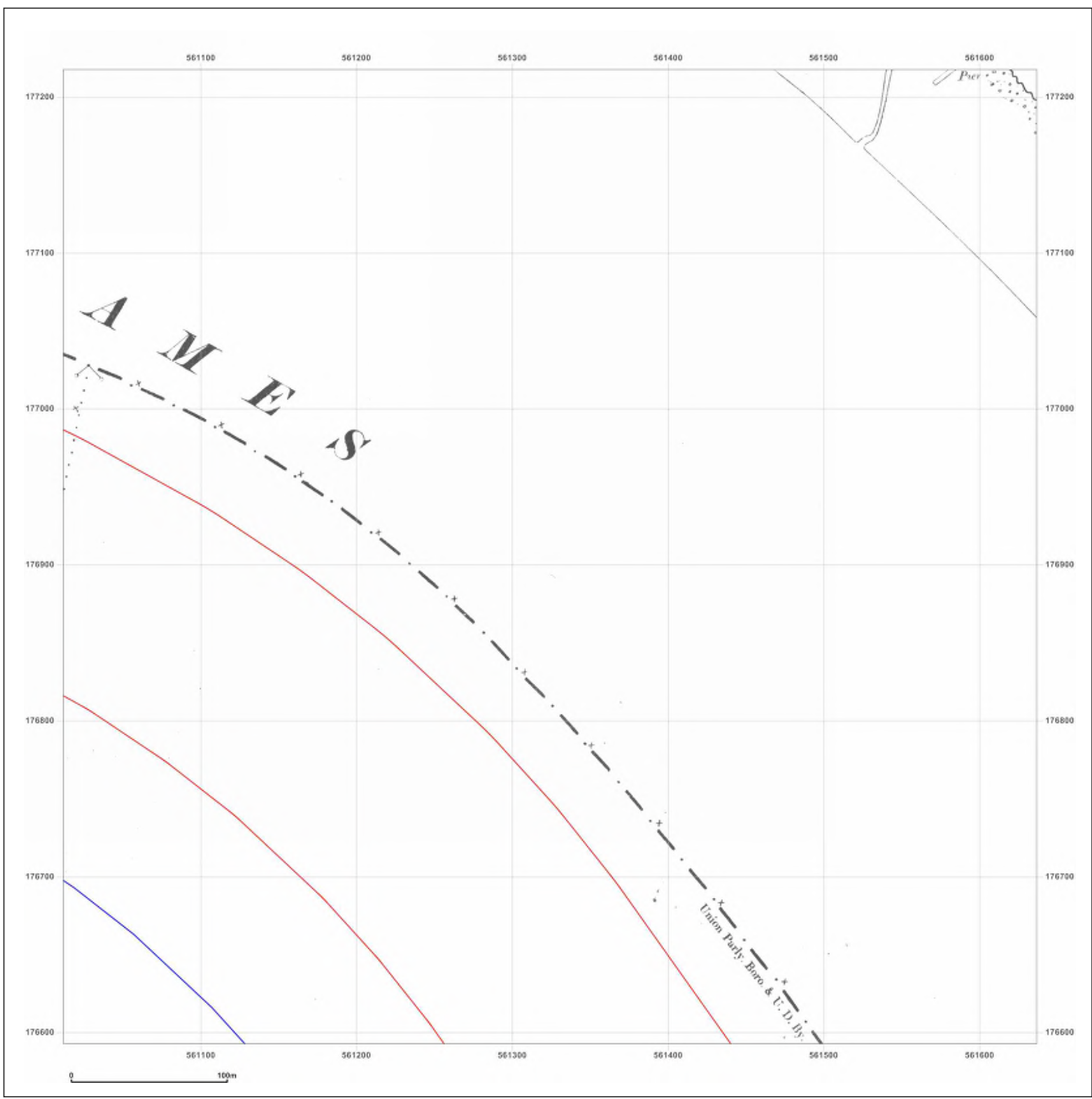


Produced by  
 Groundsure Insights  
 T: 08444 159000  
 E: [info@groundsure.com](mailto:info@groundsure.com)  
 W: [www.groundsure.com](http://www.groundsure.com)

© Crown copyright and database rights 2018 Ordnance Survey 100035207

Production date: 22 July 2020

Map legend available at:  
[www.groundsure.com/sites/default/files/groundsure\\_legend.pdf](http://www.groundsure.com/sites/default/files/groundsure_legend.pdf)



**Site Details:**

London resort

**Client Ref:** London Resort  
**Report Ref:** GSIP-2020-10332-1119\_LS\_6\_9  
**Grid Ref:** 561324, 176905

**Map Name:** County Series


**Map date:** 1909

**Scale:** 1:2,500

**Printed at:** 1:2,500



Surveyed 1908  
 Revised 1909  
 Edition N/A  
 Copyright N/A  
 Levelled N/A

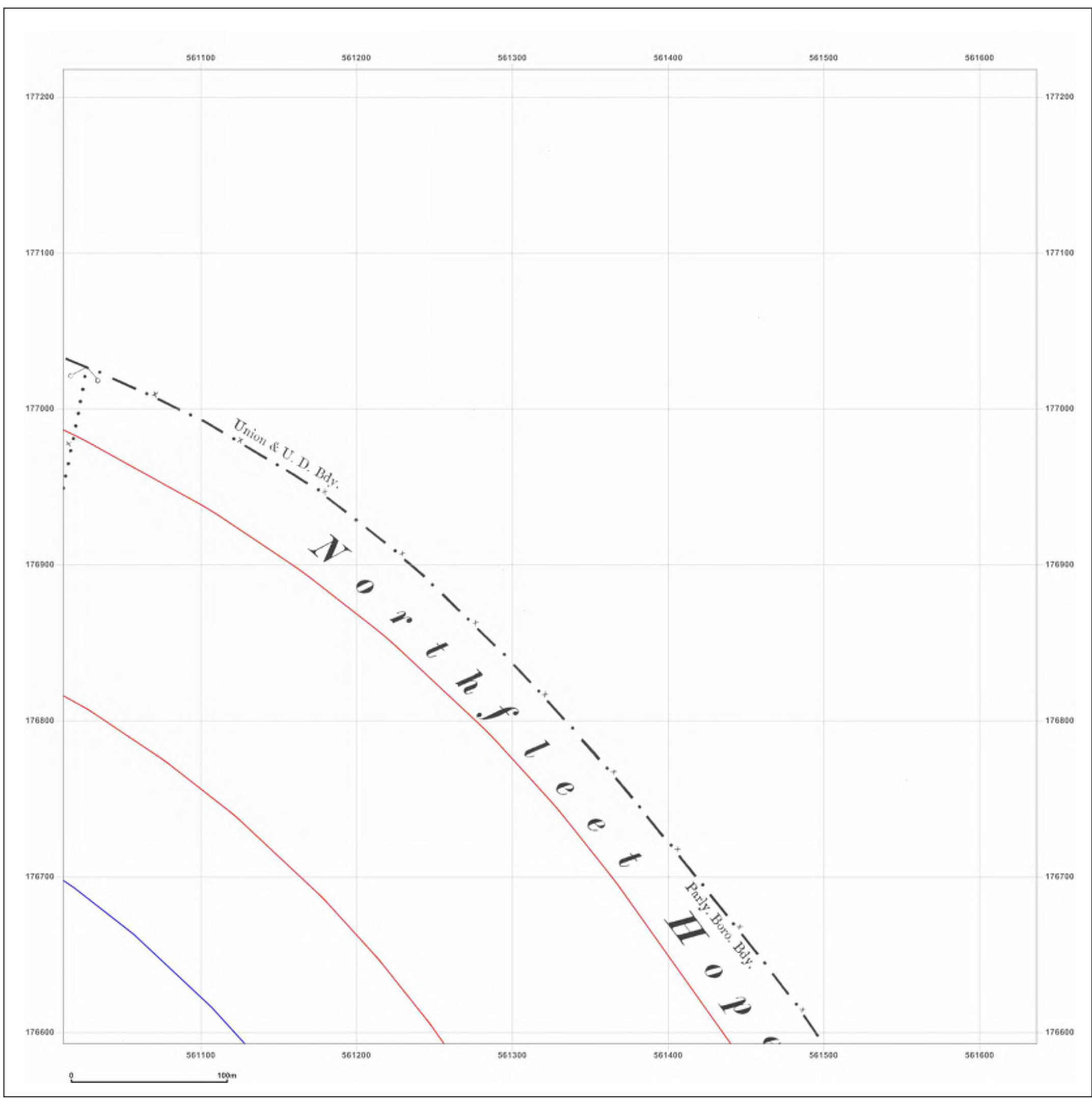


Produced by  
 Groundsure Insights  
 T: 08444 159000  
 E: [info@groundsure.com](mailto:info@groundsure.com)  
 W: [www.groundsure.com](http://www.groundsure.com)

© Crown copyright and database rights 2018 Ordnance Survey 100035207

Production date: 22 July 2020

Map legend available at:  
[www.groundsure.com/sites/default/files/groundsure\\_legend.pdf](http://www.groundsure.com/sites/default/files/groundsure_legend.pdf)



**Site Details:**

London resort

**Client Ref:** London Resort  
**Report Ref:** GSIP-2020-10332-1119\_LS\_6\_9  
**Grid Ref:** 561324, 176905

**Map Name:** County Series

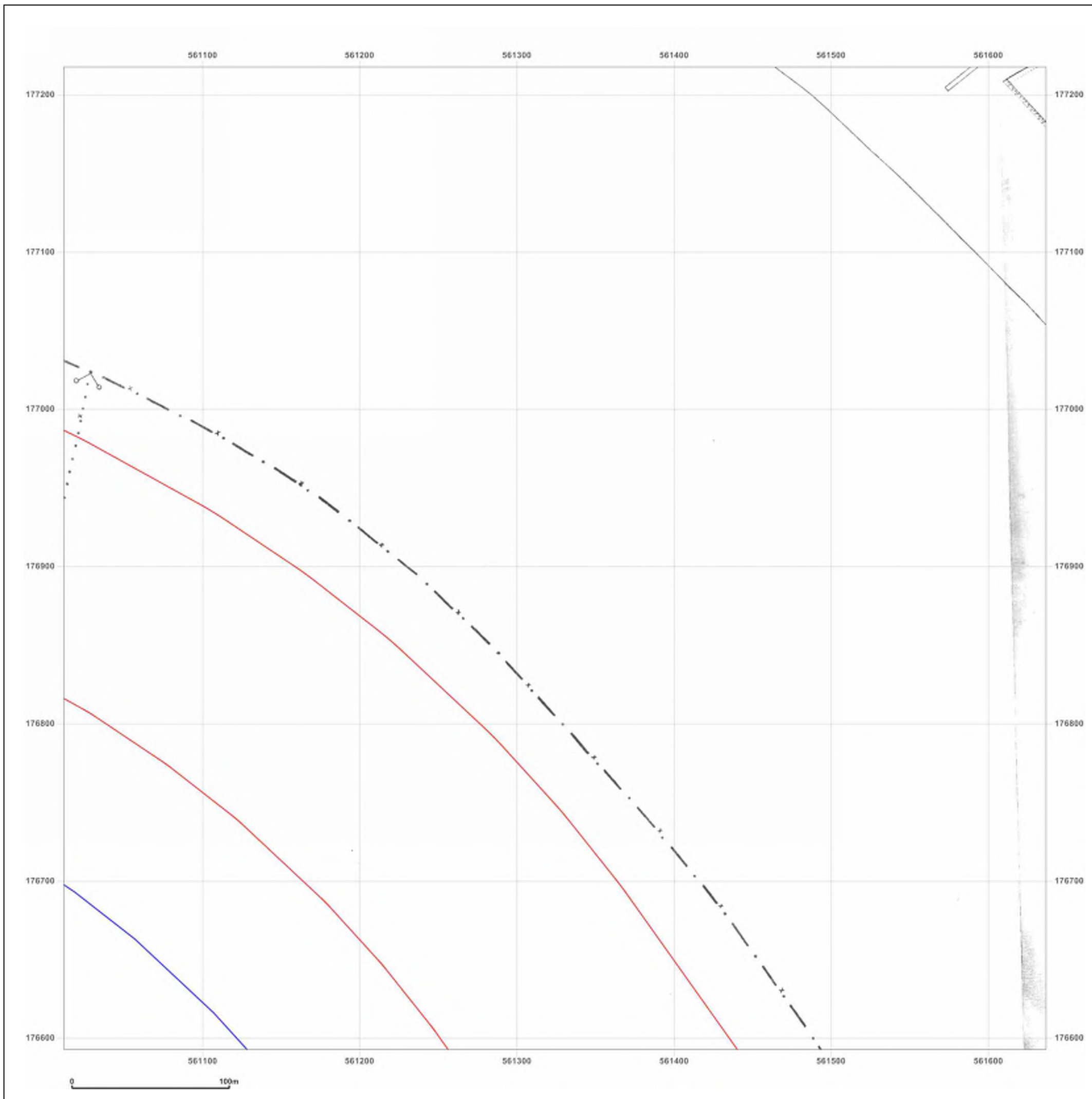

**Map date:** 1920

**Scale:** 1:2,500

**Printed at:** 1:2,500



Surveyed 1920  
 Revised 1920  
 Edition N/A  
 Copyright N/A  
 Levelled N/A



Produced by  
 Groundsure Insights  
 T: 08444 159000  
 E: [info@groundsure.com](mailto:info@groundsure.com)  
 W: [www.groundsure.com](http://www.groundsure.com)

© Crown copyright and database rights 2018 Ordnance Survey 100035207

Production date: 22 July 2020

Map legend available at:  
[www.groundsure.com/sites/default/files/groundsure\\_legend.pdf](http://www.groundsure.com/sites/default/files/groundsure_legend.pdf)

**Site Details:**

London resort

**Client Ref:** London Resort  
**Report Ref:** GSIP-2020-10332-1119\_LS\_6\_9  
**Grid Ref:** 561324, 176905

**Map Name:** National Grid

**Map date:** 1950-1952

**Scale:** 1:2,500

**Printed at:** 1:2,500



Surveyed 1950  
 Revised 1950  
 Edition N/A  
 Copyright N/A  
 Levelled 1948

Surveyed 1952  
 Revised 1952  
 Edition N/A  
 Copyright N/A  
 Levelled 1948

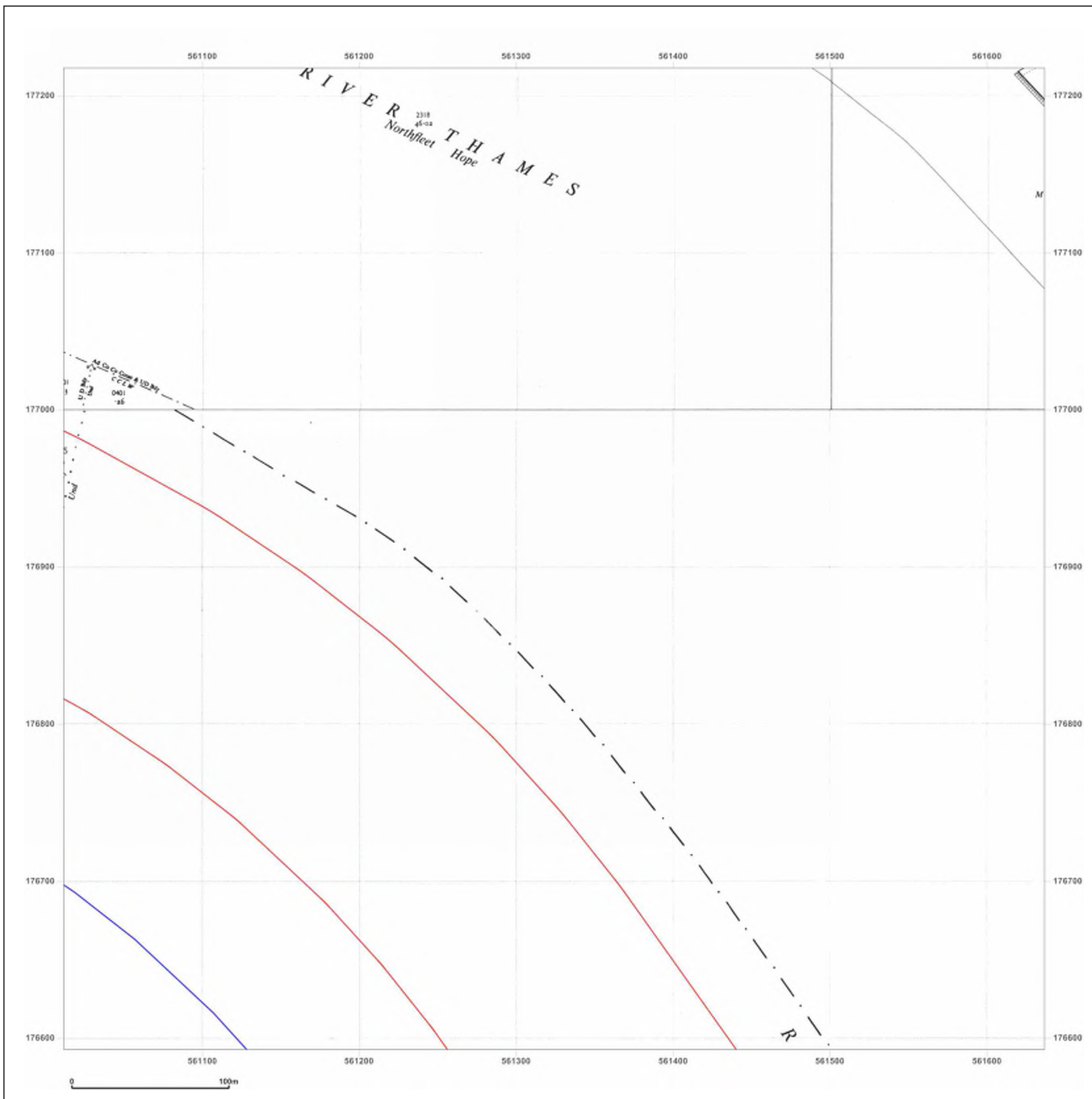


Produced by  
 Groundsure Insights  
 T: 08444 159000  
 E: [info@groundsure.com](mailto:info@groundsure.com)  
 W: [www.groundsure.com](http://www.groundsure.com)

© Crown copyright and database rights 2018 Ordnance Survey 100035207

Production date: 22 July 2020

Map legend available at:  
[www.groundsure.com/sites/default/files/groundsure\\_legend.pdf](http://www.groundsure.com/sites/default/files/groundsure_legend.pdf)





**Site Details:**

London resort

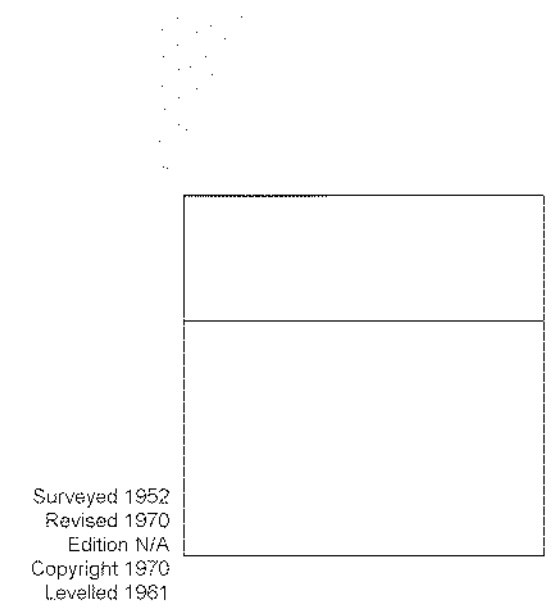
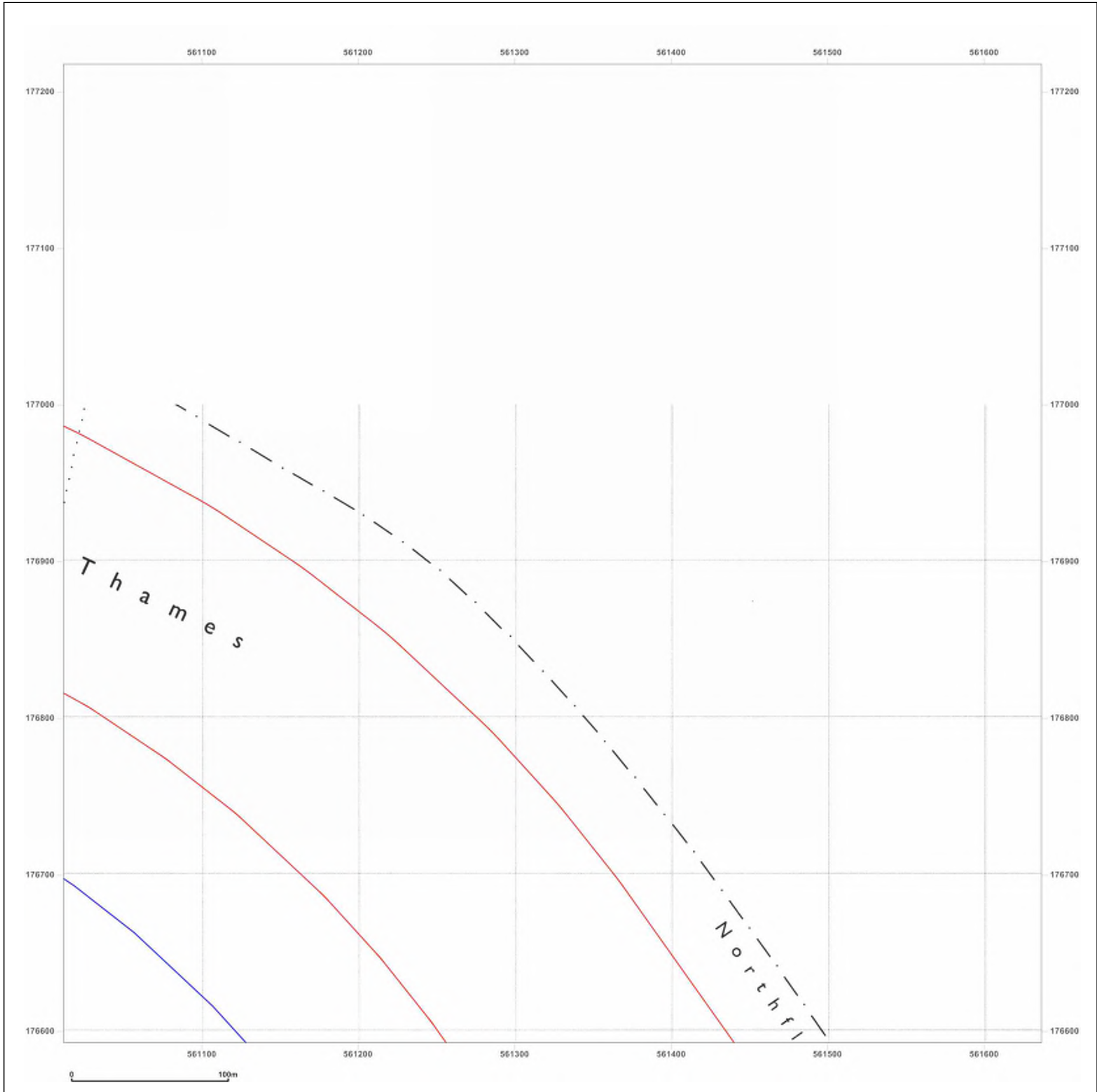
**Client Ref:** London Resort  
**Report Ref:** GSIP-2020-10332-1119\_LS\_6\_9  
**Grid Ref:** 561324, 176905

**Map Name:** National Grid

**Map date:** 1970

**Scale:** 1:2,500

**Printed at:** 1:2,500



Surveyed 1952  
 Revised 1970  
 Edition N/A  
 Copyright 1970  
 Levelled 1981



Produced by  
 Groundsure Insights  
 T: 08444 159000  
 E: [info@groundsure.com](mailto:info@groundsure.com)  
 W: [www.groundsure.com](http://www.groundsure.com)

© Crown copyright and database rights 2018 Ordnance Survey 100035207

Production date: 22 July 2020

Map legend available at:  
[www.groundsure.com/sites/default/files/groundsure\\_legend.pdf](http://www.groundsure.com/sites/default/files/groundsure_legend.pdf)

**Site Details:**

London resort

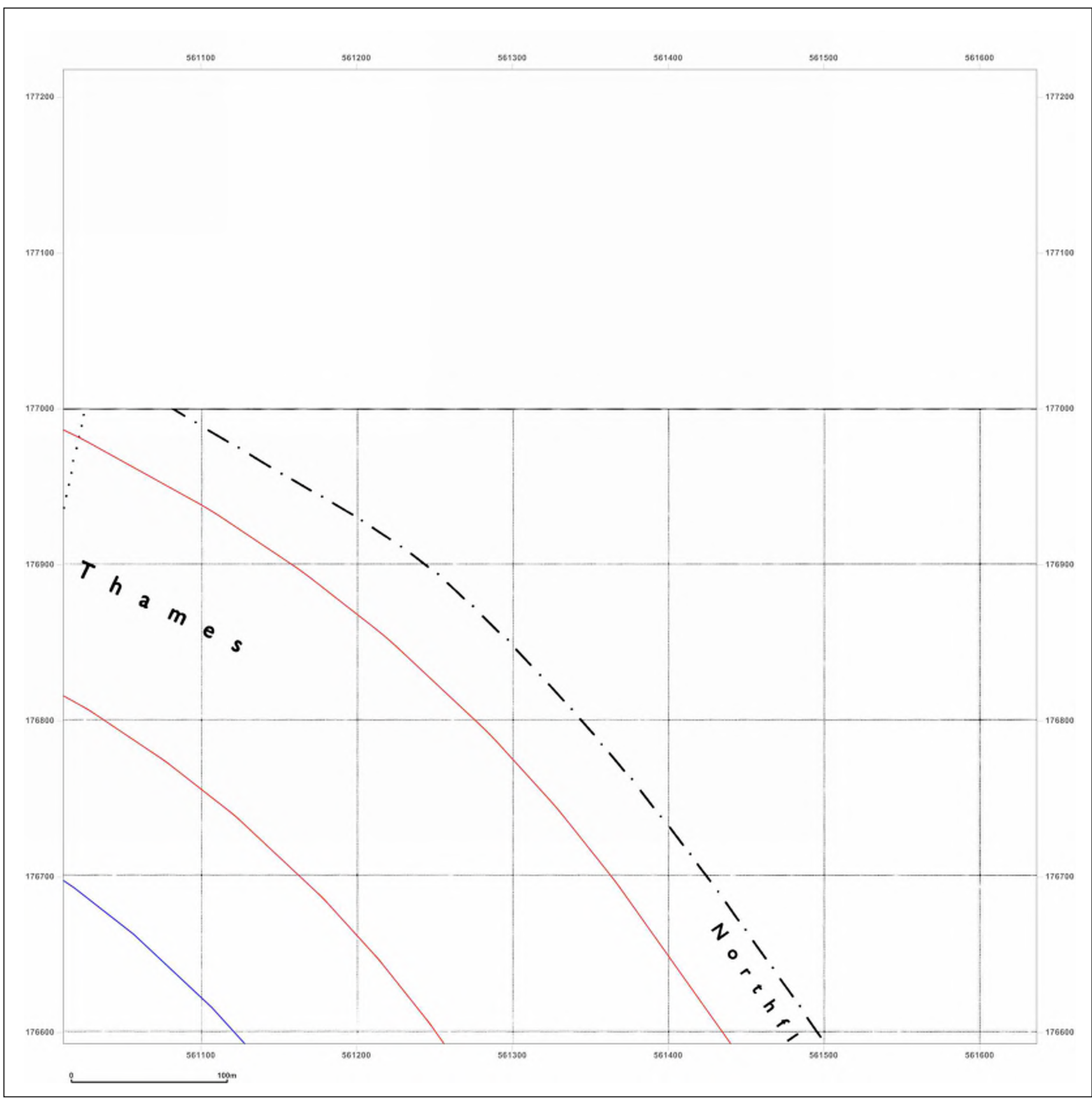
**Client Ref:** London Resort  
**Report Ref:** GSIP-2020-10332-1119\_LS\_6\_9  
**Grid Ref:** 561324, 176905

**Map Name:** National Grid

**Map date:** 1971

**Scale:** 1:2,500

**Printed at:** 1:2,500



Surveyed N/A  
 Revised N/A  
 Edition N/A  
 Copyright N/A  
 Levelled N/A



Produced by  
 Groundsure Insights  
 T: 08444 159000  
 E: [info@groundsure.com](mailto:info@groundsure.com)  
 W: [www.groundsure.com](http://www.groundsure.com)

© Crown copyright and database rights 2018 Ordnance Survey 100035207

Production date: 22 July 2020

Map legend available at:  
[www.groundsure.com/sites/default/files/groundsure\\_legend.pdf](http://www.groundsure.com/sites/default/files/groundsure_legend.pdf)

**Site Details:**

London resort


**Client Ref:** London Resort  
**Report Ref:** GSIP-2020-10332-1119\_LS\_6\_9  
**Grid Ref:** 561324, 176905

**Map Name:** National Grid

**Map date:** 1992

**Scale:** 1:2,500

**Printed at:** 1:2,500

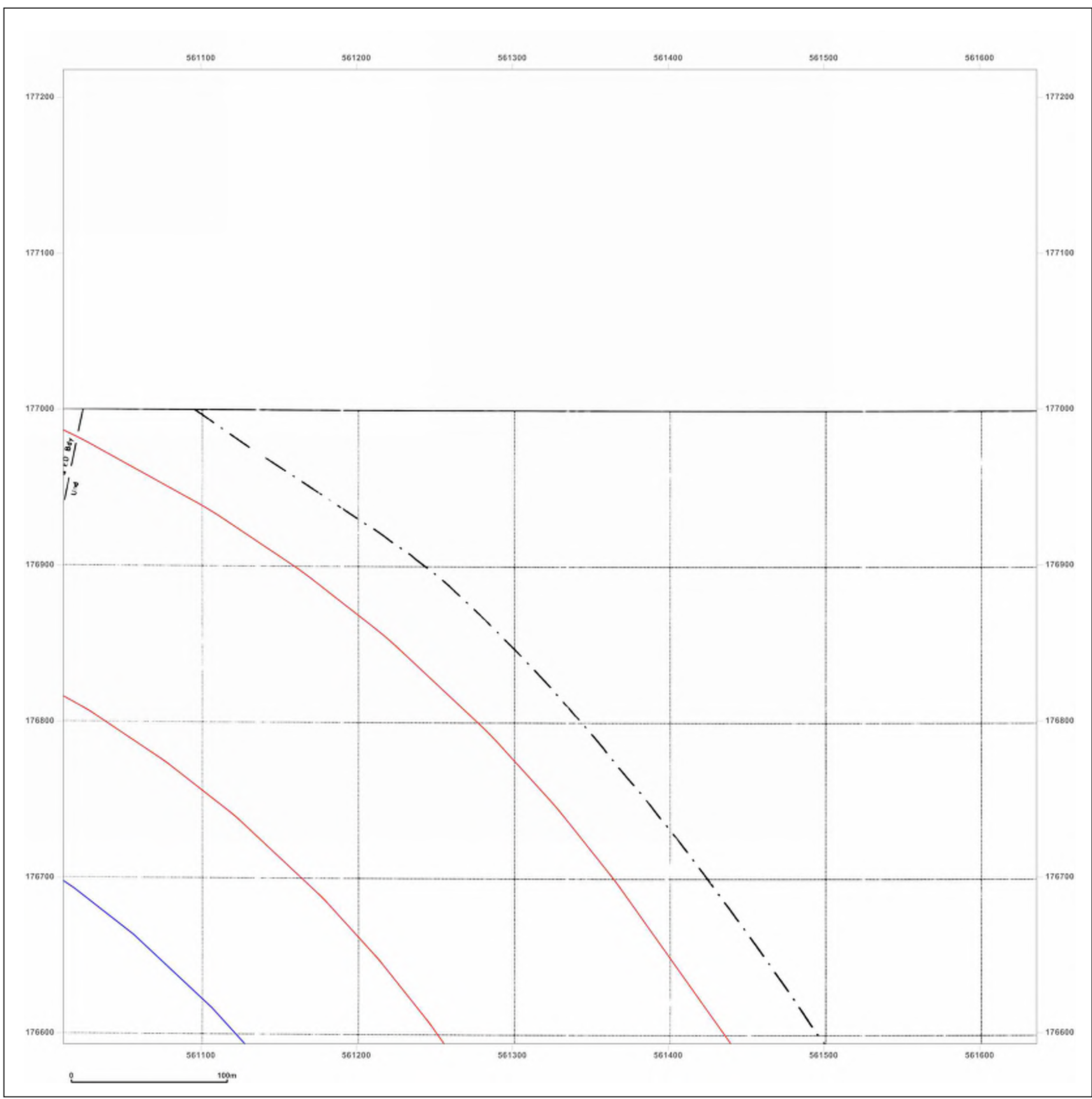


Produced by  
 Groundsure Insights  
 T: 08444 159000  
 E: [info@groundsure.com](mailto:info@groundsure.com)  
 W: [www.groundsure.com](http://www.groundsure.com)

© Crown copyright and database rights 2018 Ordnance Survey 100035207

Production date: 22 July 2020

Map legend available at:  
[www.groundsure.com/sites/default/files/groundsure\\_legend.pdf](http://www.groundsure.com/sites/default/files/groundsure_legend.pdf)



**Site Details:**

London resort

**Client Ref:** London Resort  
**Report Ref:** GSIP-2020-10332-1119\_LS\_7\_1  
**Grid Ref:** 561950, 171901

**Map Name:** County Series

**Map date:** 1865

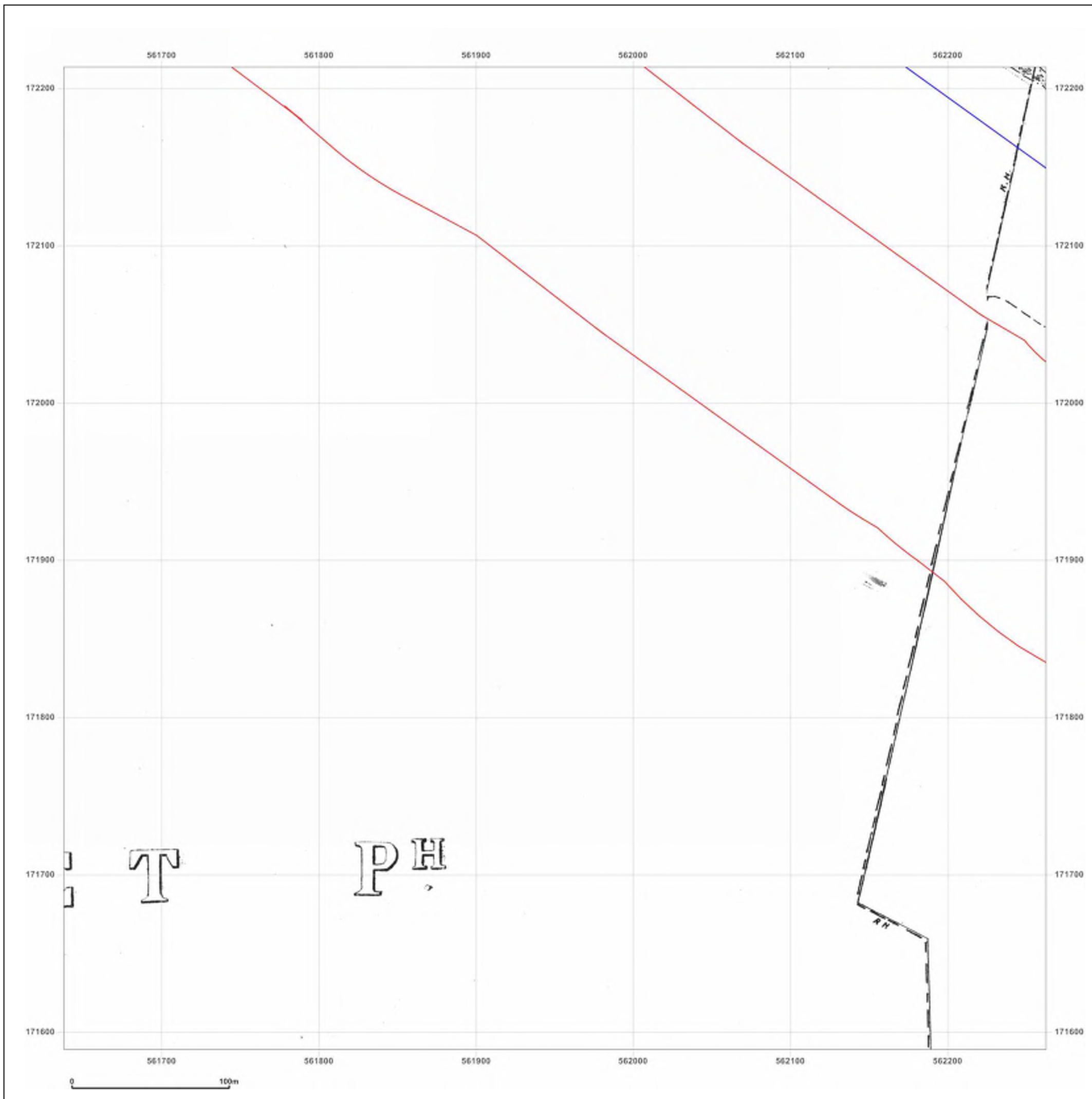

**Scale:** 1:2,500

**Printed at:** 1:2,500



Surveyed 1865  
 Revised 1865  
 Edition N/A  
 Copyright N/A  
 Levelled N/A

Surveyed 1865  
 Revised 1865  
 Edition N/A  
 Copyright N/A  
 Levelled N/A



Produced by  
 Groundsure Insights  
 T: 08444 159000  
 E: [info@groundsure.com](mailto:info@groundsure.com)  
 W: [www.groundsure.com](http://www.groundsure.com)

© Crown copyright and database rights 2018 Ordnance Survey 100035207

Production date: 22 July 2020

Map legend available at:  
[www.groundsure.com/sites/default/files/groundsure\\_legend.pdf](http://www.groundsure.com/sites/default/files/groundsure_legend.pdf)

**Site Details:**

London resort

**Client Ref:** London Resort  
**Report Ref:** GSIP-2020-10332-1119\_LS\_7\_1  
**Grid Ref:** 561950, 171901

**Map Name:** County Series


**Map date:** 1868

**Scale:** 1:2,500

**Printed at:** 1:2,500



Surveyed 1888  
 Revised 1868  
 Edition N/A  
 Copyright N/A  
 Levelled N/A

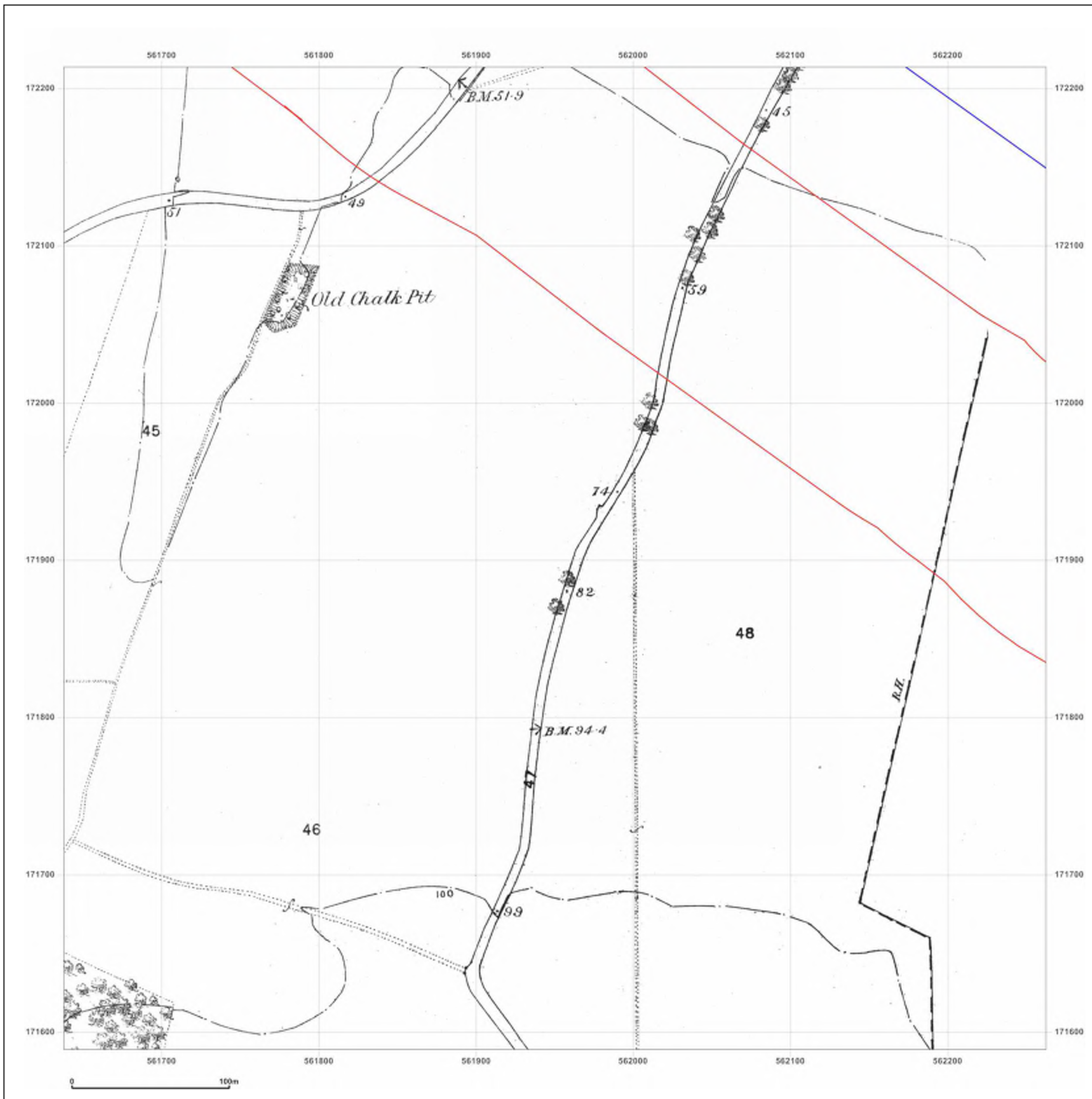


Produced by  
 Groundsure Insights  
 T: 08444 159000  
 E: [info@groundsure.com](mailto:info@groundsure.com)  
 W: [www.groundsure.com](http://www.groundsure.com)

© Crown copyright and database rights 2018 Ordnance Survey 100035207

Production date: 22 July 2020

Map legend available at:  
[www.groundsure.com/sites/default/files/groundsure\\_legend.pdf](http://www.groundsure.com/sites/default/files/groundsure_legend.pdf)



**Site Details:**

London resort

**Client Ref:** London Resort  
**Report Ref:** GSIP-2020-10332-1119\_LS\_7\_1  
**Grid Ref:** 561950, 171901

**Map Name:** County Series

**Map date:** 1866-1868

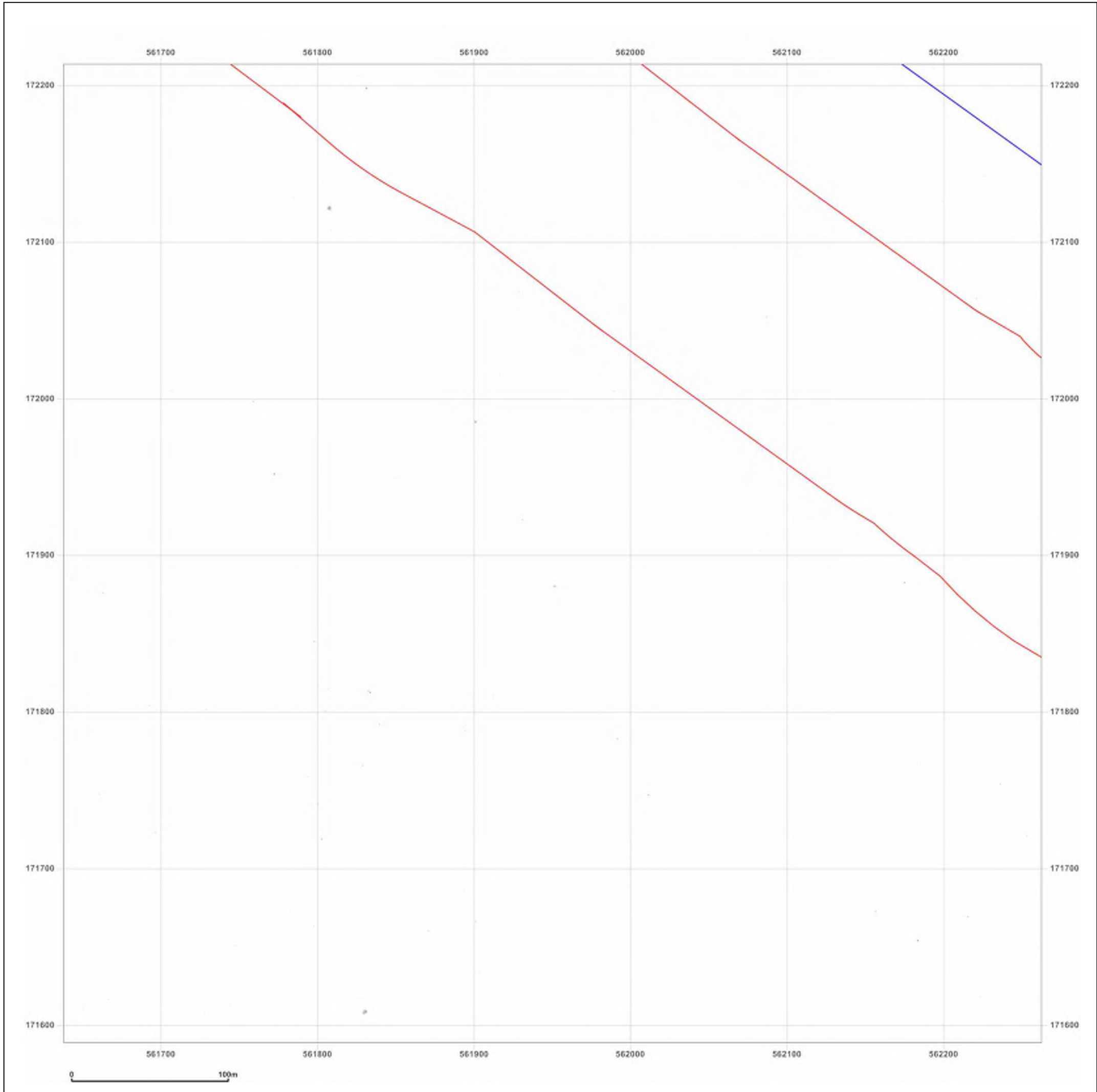

**Scale:** 1:2,500

**Printed at:** 1:2,500



Surveyed 1888  
 Revised 1868  
 Edition N/A  
 Copyright N/A  
 Levelled N/A

Surveyed 1866  
 Revised 1866  
 Edition N/A  
 Copyright N/A  
 Levelled N/A



Produced by  
 Groundsure Insights  
 T: 08444 159000  
 E: [info@groundsure.com](mailto:info@groundsure.com)  
 W: [www.groundsure.com](http://www.groundsure.com)

© Crown copyright and database rights 2018 Ordnance Survey 100035207

Production date: 22 July 2020

Map legend available at:  
[www.groundsure.com/sites/default/files/groundsure\\_legend.pdf](http://www.groundsure.com/sites/default/files/groundsure_legend.pdf)

**Site Details:**

London resort

**Client Ref:** London Resort  
**Report Ref:** GSIP-2020-10332-1119\_LS\_7\_1  
**Grid Ref:** 561950, 171901

**Map Name:** County Series

**Map date:** 1897


**Scale:** 1:2,500

**Printed at:** 1:2,500



Surveyed 1897  
 Revised 1897  
 Edition N/A  
 Copyright N/A  
 Levelled N/A

Surveyed 1897  
 Revised 1897  
 Edition N/A  
 Copyright N/A  
 Levelled N/A

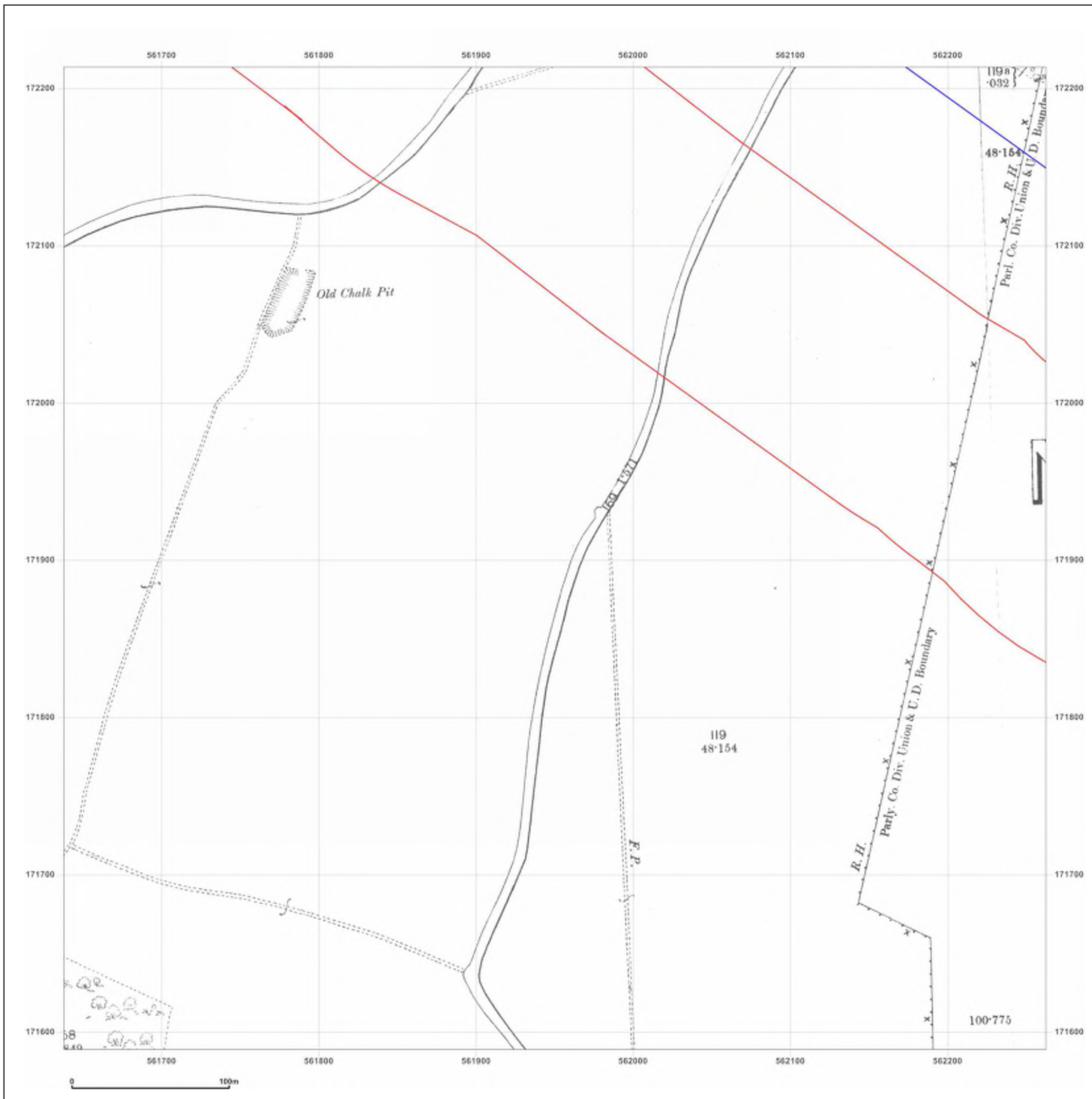


Produced by  
 Groundsure Insights  
 T: 08444 159000  
 E: [info@groundsure.com](mailto:info@groundsure.com)  
 W: [www.groundsure.com](http://www.groundsure.com)

© Crown copyright and database rights 2018 Ordnance Survey 100035207

Production date: 22 July 2020

Map legend available at:  
[www.groundsure.com/sites/default/files/groundsure\\_legend.pdf](http://www.groundsure.com/sites/default/files/groundsure_legend.pdf)



**Site Details:**

London resort

**Client Ref:** London Resort  
**Report Ref:** GSIP-2020-10332-1119\_LS\_7\_1  
**Grid Ref:** 561950, 171901

**Map Name:** County Series

**Map date:** 1909


**Scale:** 1:2,500

**Printed at:** 1:2,500



Surveyed 1909  
 Revised 1909  
 Edition N/A  
 Copyright N/A  
 Levelled N/A

Surveyed 1909  
 Revised 1909  
 Edition N/A  
 Copyright N/A  
 Levelled N/A

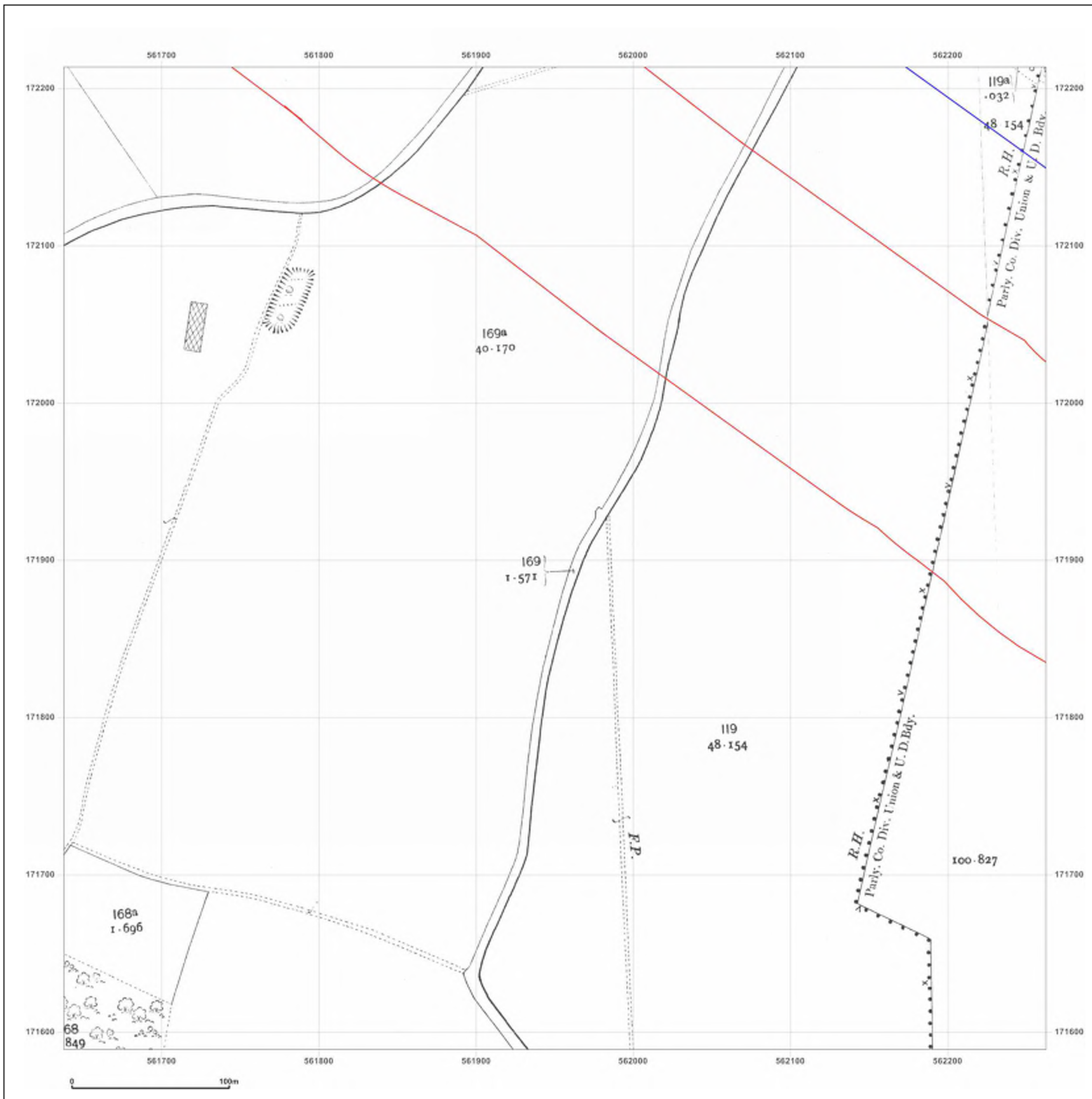


Produced by  
 Groundsure Insights  
 T: 08444 159000  
 E: [info@groundsure.com](mailto:info@groundsure.com)  
 W: [www.groundsure.com](http://www.groundsure.com)

© Crown copyright and database rights 2018 Ordnance Survey 100035207

Production date: 22 July 2020

Map legend available at:  
[www.groundsure.com/sites/default/files/groundsure\\_legend.pdf](http://www.groundsure.com/sites/default/files/groundsure_legend.pdf)





**Site Details:**

London resort

**Client Ref:** London Resort  
**Report Ref:** GSIP-2020-10332-1119\_LS\_7\_1  
**Grid Ref:** 561950, 171901

**Map Name:** County Series

**Map date:** 1931-1933


**Scale:** 1:2,500

**Printed at:** 1:2,500



Surveyed 1933  
 Revised 1933  
 Edition N/A  
 Copyright N/A  
 Levelled N/A

Surveyed N/A  
 Revised N/A  
 Edition N/A  
 Copyright N/A  
 Levelled N/A

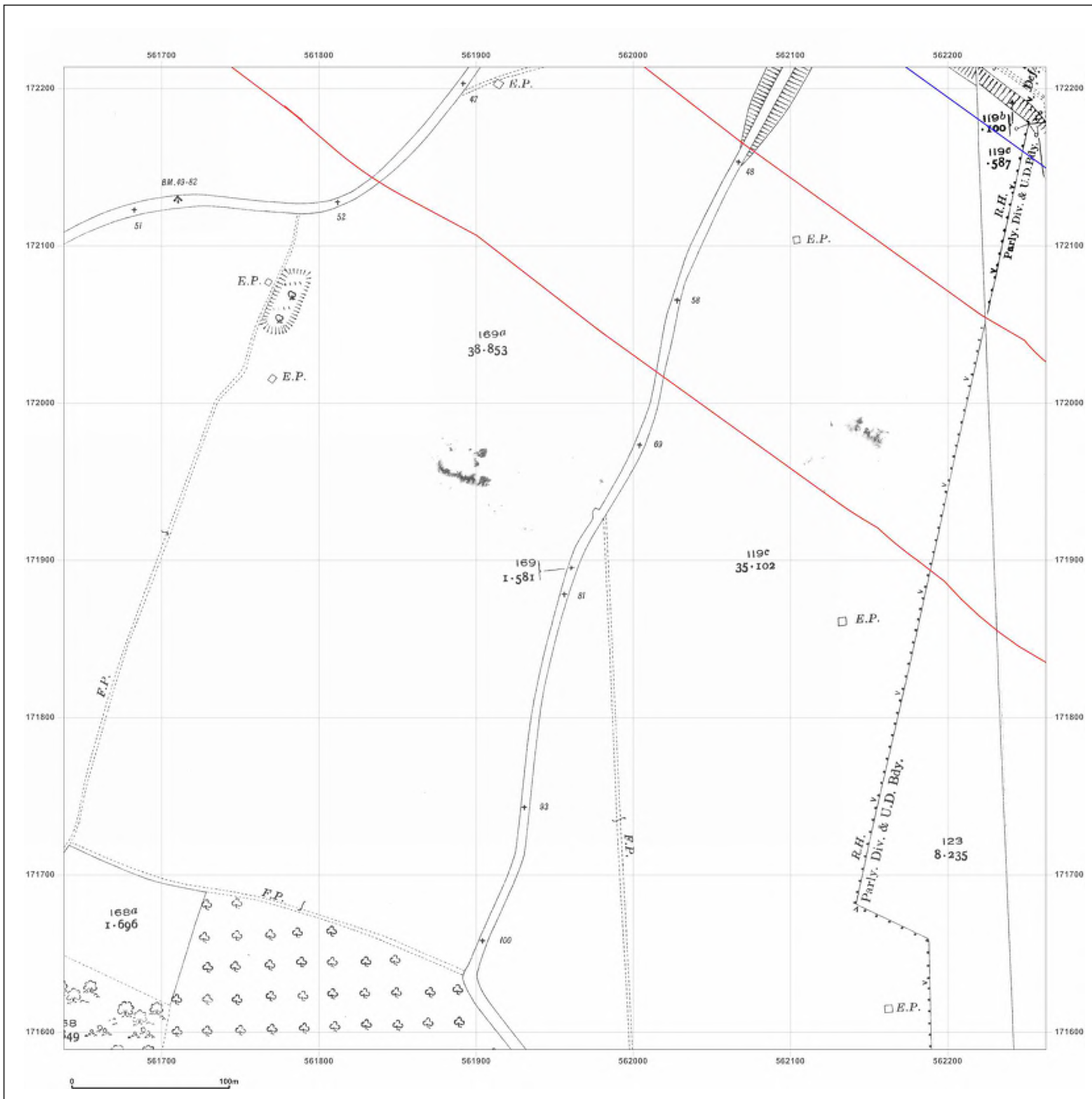


Produced by  
 Groundsure Insights  
 T: 08444 159000  
 E: [info@groundsure.com](mailto:info@groundsure.com)  
 W: [www.groundsure.com](http://www.groundsure.com)

© Crown copyright and database rights 2018 Ordnance Survey 100035207

Production date: 22 July 2020

Map legend available at:  
[www.groundsure.com/sites/default/files/groundsure\\_legend.pdf](http://www.groundsure.com/sites/default/files/groundsure_legend.pdf)



**Site Details:**

London resort

**Client Ref:** London Resort  
**Report Ref:** GSIP-2020-10332-1119\_LS\_7\_1  
**Grid Ref:** 561950, 171901

**Map Name:** County Series

**Map date:** 1938


**Scale:** 1:2,500

**Printed at:** 1:2,500



Surveyed 1938  
 Revised 1938  
 Edition N/A  
 Copyright N/A  
 Levelled N/A

Surveyed 1938  
 Revised 1938  
 Edition N/A  
 Copyright N/A  
 Levelled N/A

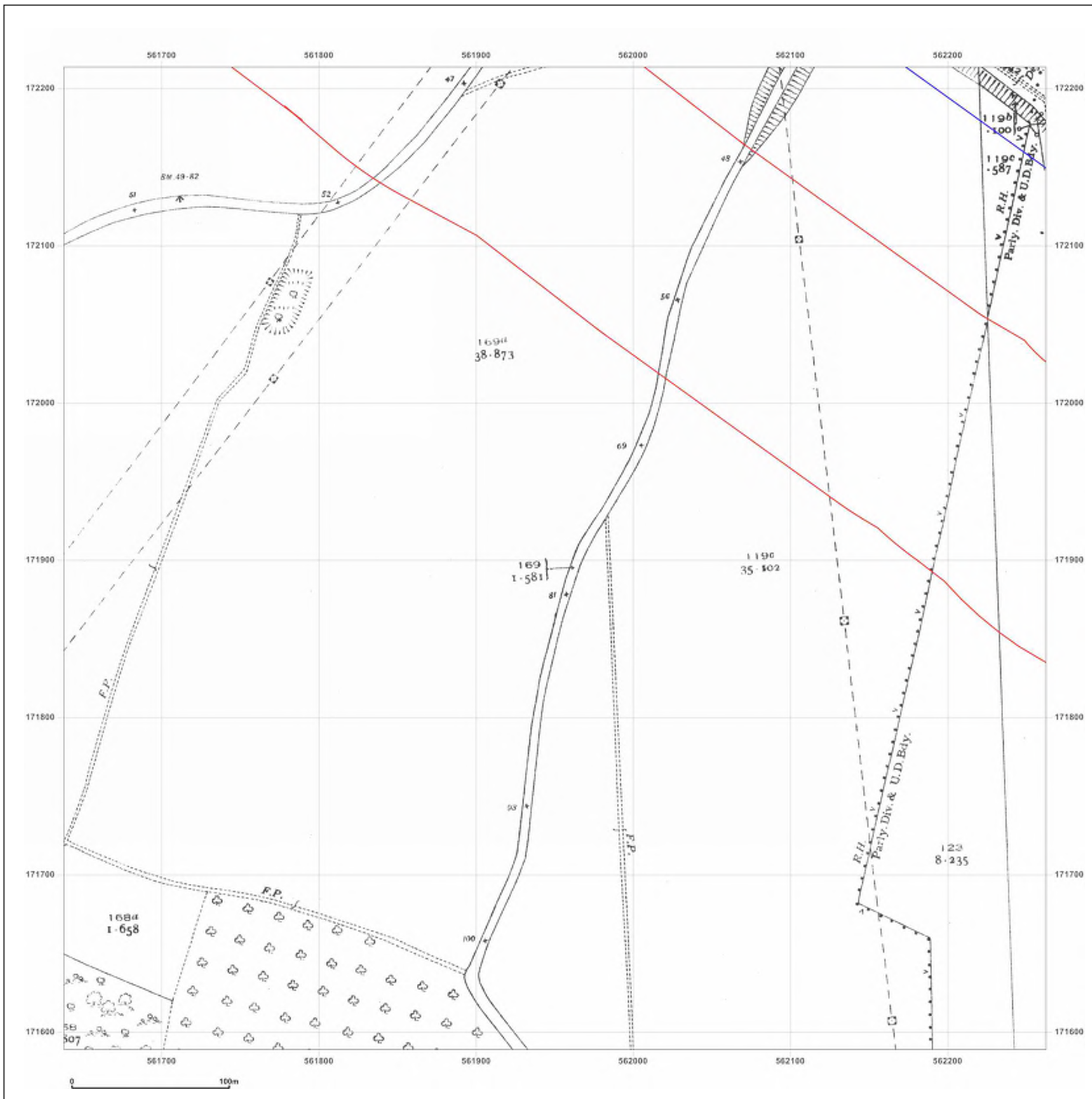


Produced by  
 Groundsure Insights  
 T: 08444 159000  
 E: [info@groundsure.com](mailto:info@groundsure.com)  
 W: [www.groundsure.com](http://www.groundsure.com)

© Crown copyright and database rights 2018 Ordnance Survey 100035207

Production date: 22 July 2020

Map legend available at:  
[www.groundsure.com/sites/default/files/groundsure\\_legend.pdf](http://www.groundsure.com/sites/default/files/groundsure_legend.pdf)



**Site Details:**

London resort

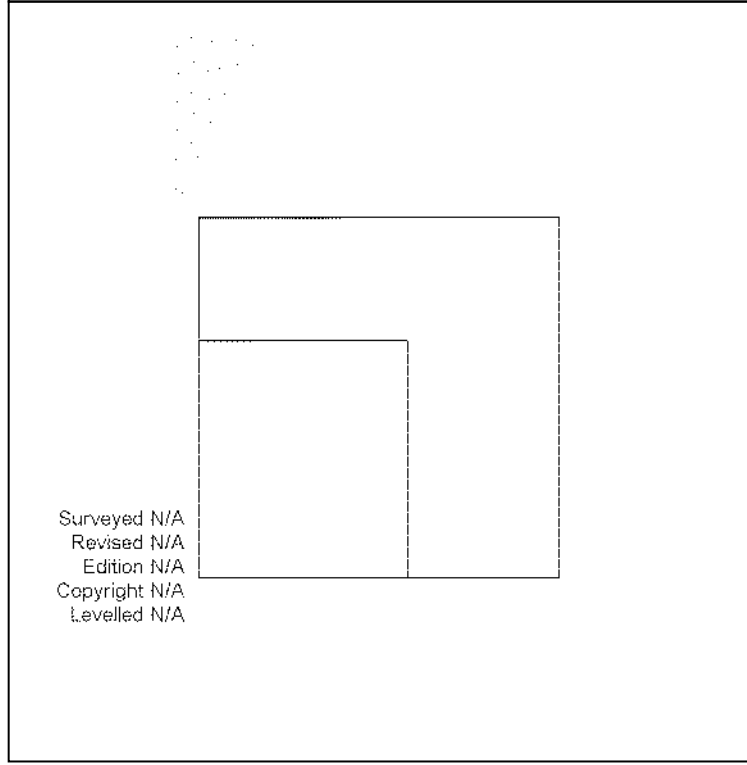
**Client Ref:** London Resort  
**Report Ref:** GSIP-2020-10332-1119\_LS\_7\_1  
**Grid Ref:** 561950, 171901

**Map Name:** National Grid

**Map date:** 1961

**Scale:** 1:2,500

**Printed at:** 1:2,500



Surveyed N/A  
 Revised N/A  
 Edition N/A  
 Copyright N/A  
 Levelled N/A

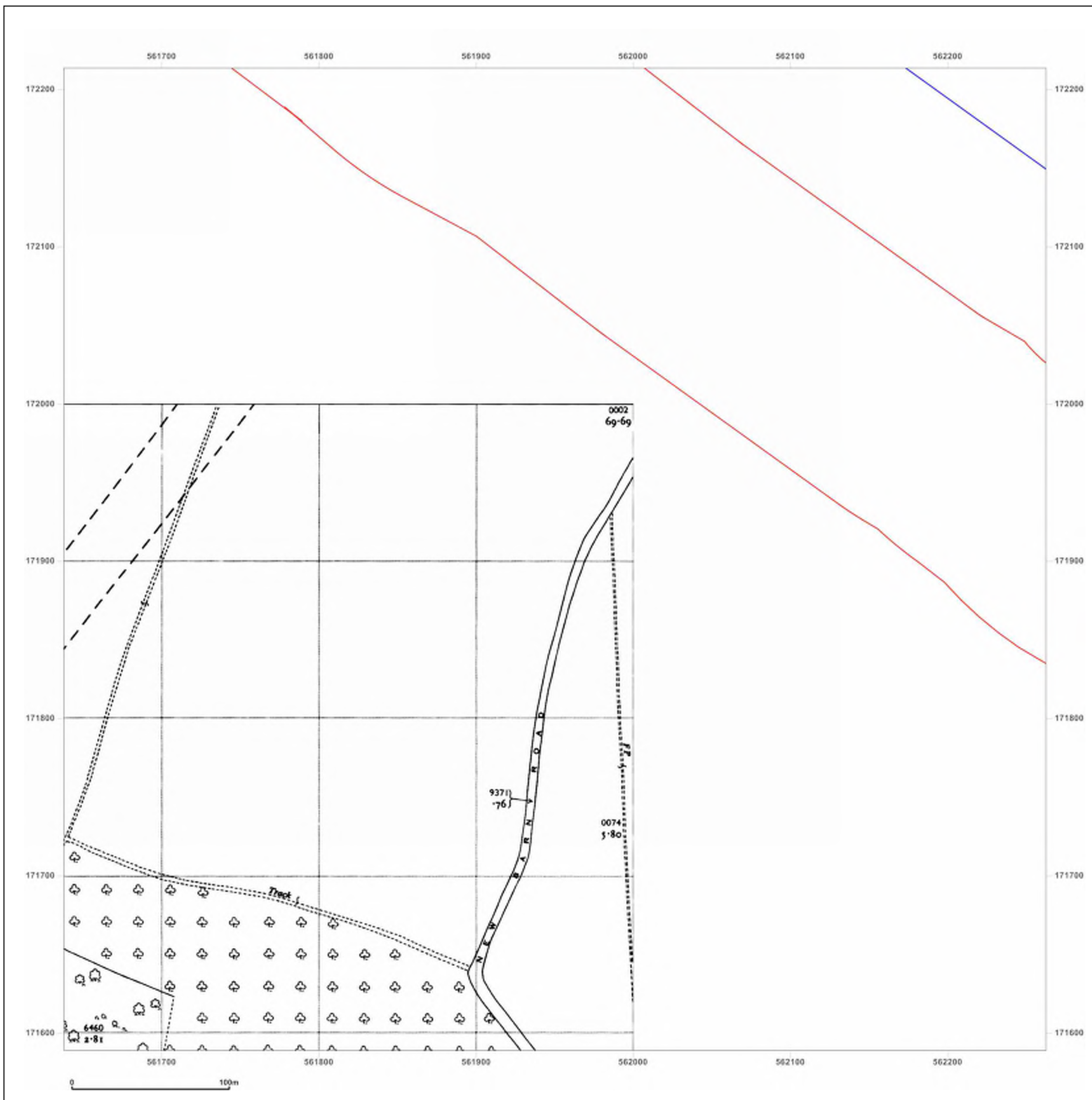


Produced by  
 Groundsure Insights  
 T: 08444 159000  
 E: [info@groundsure.com](mailto:info@groundsure.com)  
 W: [www.groundsure.com](http://www.groundsure.com)

© Crown copyright and database rights 2018 Ordnance Survey 100035207

Production date: 22 July 2020

Map legend available at:  
[www.groundsure.com/sites/default/files/groundsure\\_legend.pdf](http://www.groundsure.com/sites/default/files/groundsure_legend.pdf)



**Site Details:**

London resort

**Client Ref:** London Resort  
**Report Ref:** GSIP-2020-10332-1119\_LS\_7\_1  
**Grid Ref:** 561950, 171901

**Map Name:** National Grid

**Map date:** 1960-1962


**Scale:** 1:2,500

**Printed at:** 1:2,500



Surveyed 1961  
 Revised 1961  
 Edition N/A  
 Copyright 1962  
 Levelled 1952

Surveyed 1962  
 Revised 1962  
 Edition 1954  
 Copyright N/A  
 Levelled 1952



Surveyed 1960  
 Revised 1960  
 Edition N/A  
 Copyright 1961  
 Levelled 1952

Surveyed 1961  
 Revised 1961  
 Edition N/A  
 Copyright 1962  
 Levelled 1952

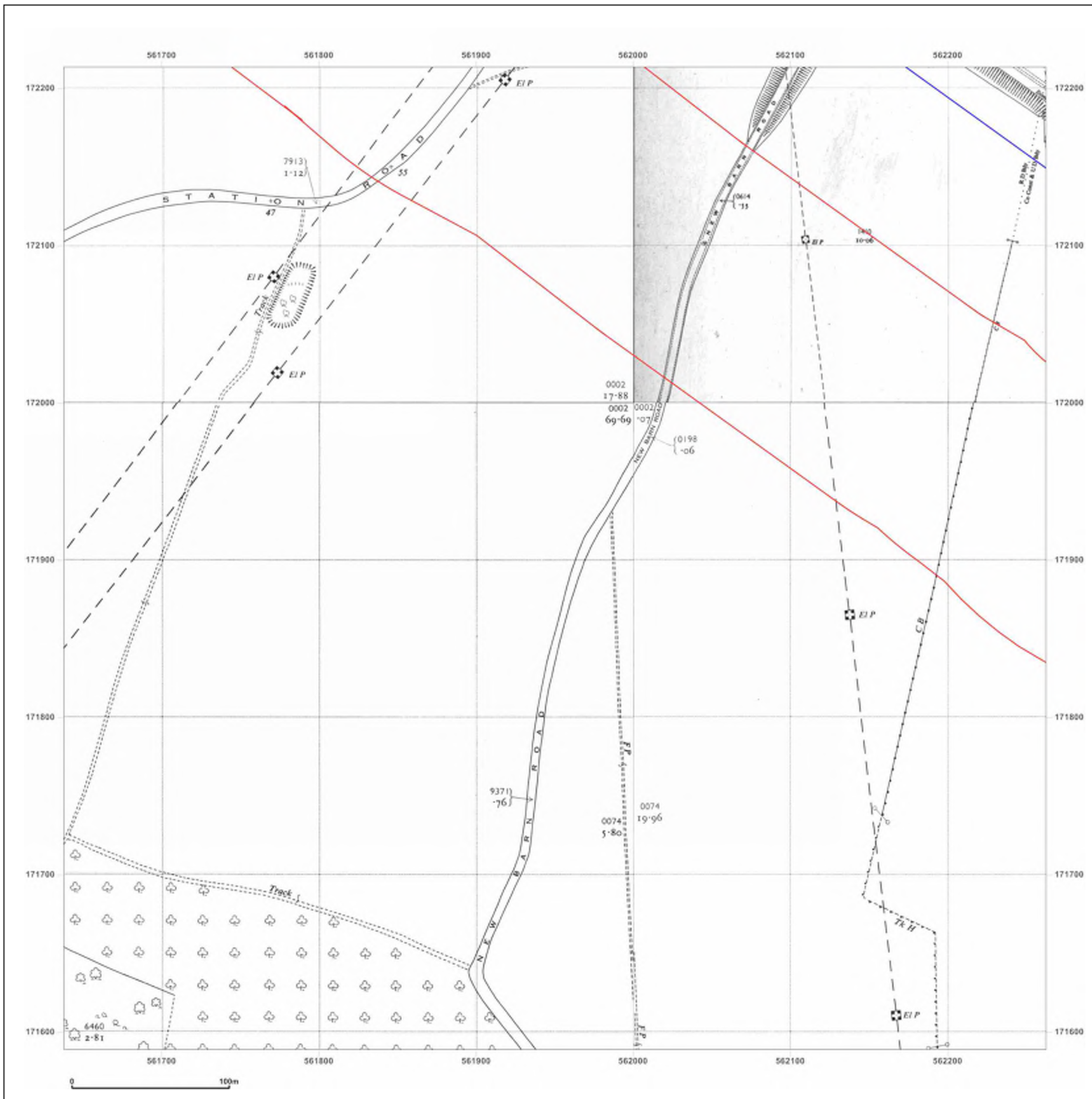


Produced by  
 Groundsure Insights  
 T: 08444 159000  
 E: [info@groundsure.com](mailto:info@groundsure.com)  
 W: [www.groundsure.com](http://www.groundsure.com)

© Crown copyright and database rights 2018 Ordnance Survey 100035207

Production date: 22 July 2020

Map legend available at:  
[www.groundsure.com/sites/default/files/groundsure\\_legend.pdf](http://www.groundsure.com/sites/default/files/groundsure_legend.pdf)



**Site Details:**

London resort

**Client Ref:** London Resort  
**Report Ref:** GSIP-2020-10332-1119\_LS\_7\_1  
**Grid Ref:** 561950, 171901

**Map Name:** National Grid


**Map date:** 1968

**Scale:** 1:2,500

**Printed at:** 1:2,500



Surveyed 1968  
 Revised 1968  
 Edition N/A  
 Copyright 1968  
 Levelled 1952

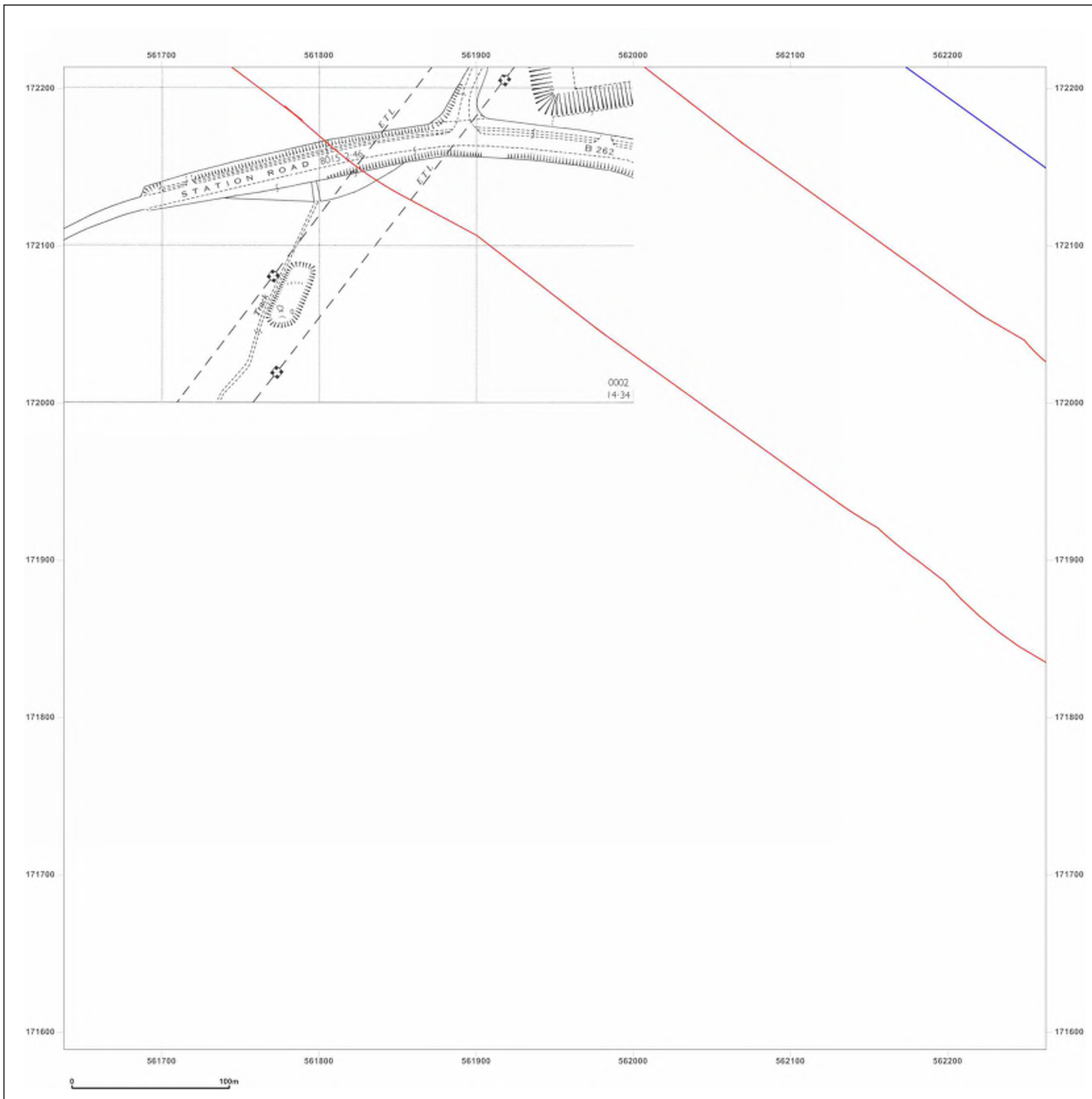


Produced by  
 Groundsure Insights  
 T: 08444 159000  
 E: [info@groundsure.com](mailto:info@groundsure.com)  
 W: [www.groundsure.com](http://www.groundsure.com)

© Crown copyright and database rights 2018 Ordnance Survey 100035207

Production date: 22 July 2020

Map legend available at:  
[www.groundsure.com/sites/default/files/groundsure\\_legend.pdf](http://www.groundsure.com/sites/default/files/groundsure_legend.pdf)



**Site Details:**

London resort

**Client Ref:** London Resort  
**Report Ref:** GSIP-2020-10332-1119\_LS\_7\_1  
**Grid Ref:** 561950, 171901

**Map Name:** National Grid


**Map date:** 1968-1973

**Scale:** 1:2,500

**Printed at:** 1:2,500



Surveyed N/A  
 Revised N/A  
 Edition N/A  
 Copyright N/A  
 Levelled N/A



Surveyed 1973  
 Revised 1973  
 Edition N/A  
 Copyright 1974  
 Levelled 1952

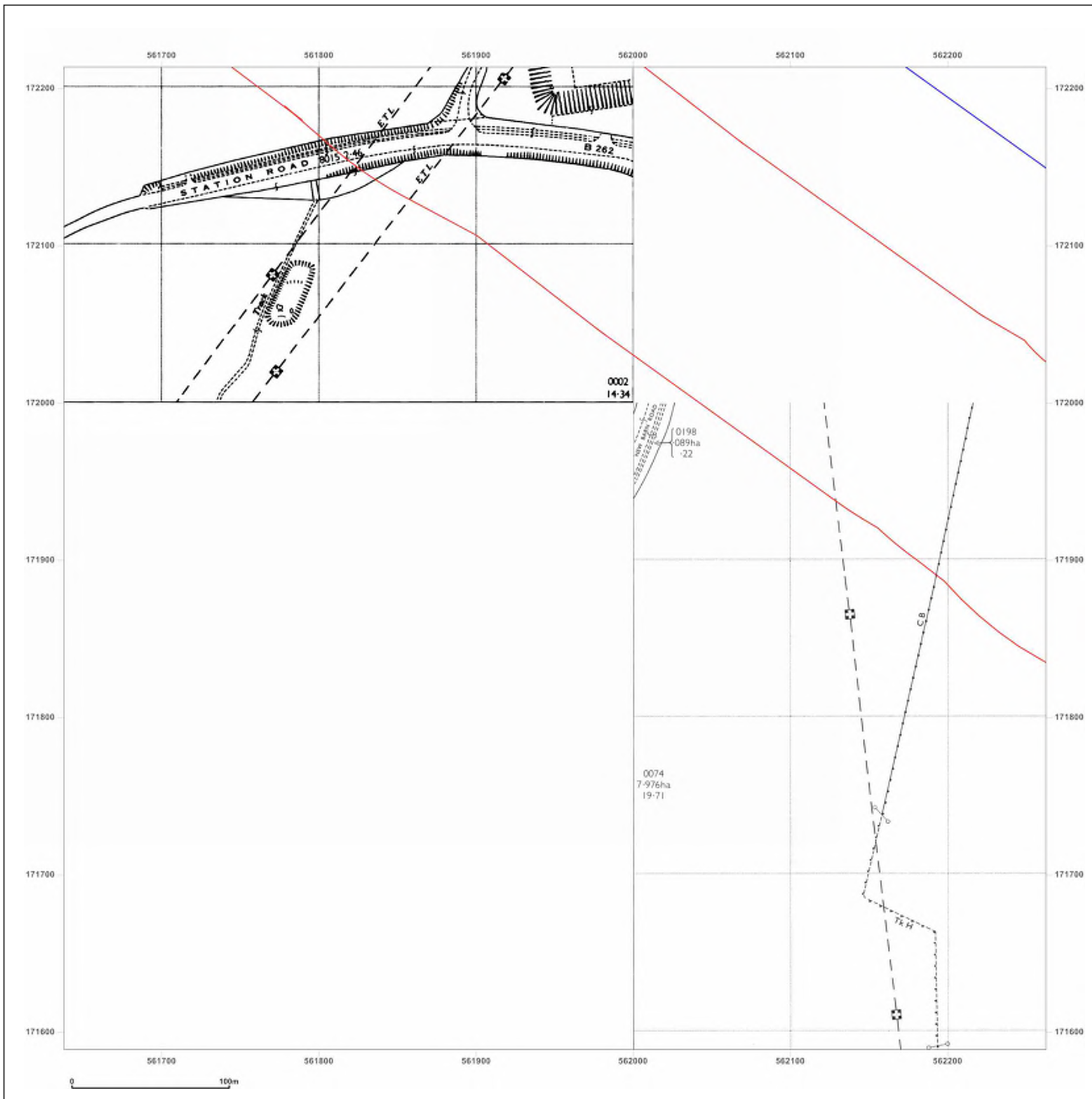


Produced by  
 Groundsure Insights  
 T: 08444 159000  
 E: [info@groundsure.com](mailto:info@groundsure.com)  
 W: [www.groundsure.com](http://www.groundsure.com)

© Crown copyright and database rights 2018 Ordnance Survey 100035207

Production date: 22 July 2020

Map legend available at:  
[www.groundsure.com/sites/default/files/groundsure\\_legend.pdf](http://www.groundsure.com/sites/default/files/groundsure_legend.pdf)



**Site Details:**

London resort

**Client Ref:** London Resort  
**Report Ref:** GSIP-2020-10332-1119\_LS\_7\_1  
**Grid Ref:** 561950, 171901

**Map Name:** National Grid


**Map date:** 1978

**Scale:** 1:2,500

**Printed at:** 1:2,500



Surveyed N/A  
 Revised N/A  
 Edition N/A  
 Copyright N/A  
 Levelled N/A



Surveyed 1978  
 Revised 1978  
 Edition N/A  
 Copyright 1979  
 Levelled 1952

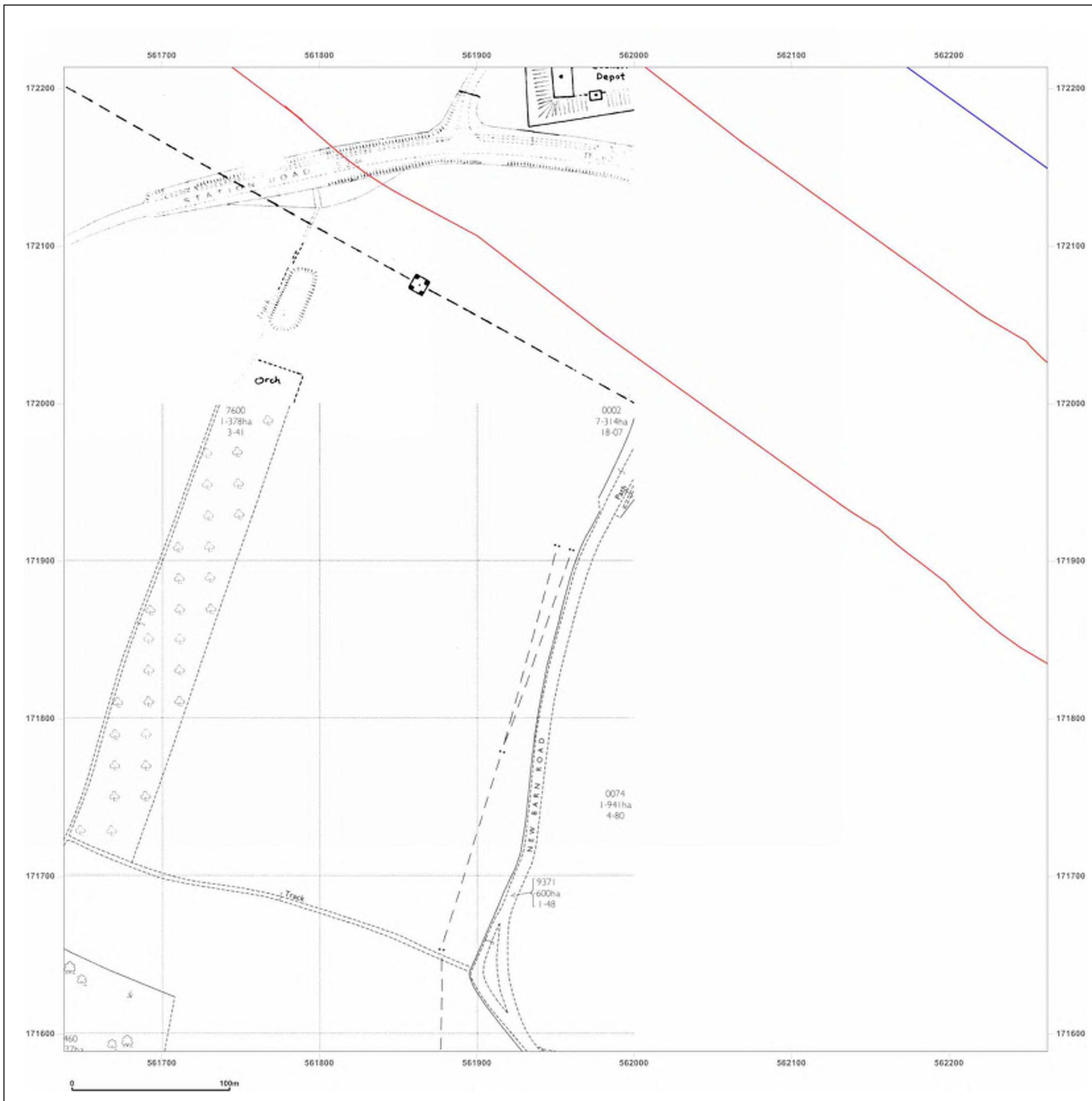


Produced by  
 Groundsure Insights  
 T: 08444 159000  
 E: [info@groundsure.com](mailto:info@groundsure.com)  
 W: [www.groundsure.com](http://www.groundsure.com)

© Crown copyright and database rights 2018 Ordnance Survey 100035207

Production date: 22 July 2020

Map legend available at:  
[www.groundsure.com/sites/default/files/groundsure\\_legend.pdf](http://www.groundsure.com/sites/default/files/groundsure_legend.pdf)



**Site Details:**

London resort


**Client Ref:** London Resort  
**Report Ref:** GSIP-2020-10332-1119\_LS\_7\_1  
**Grid Ref:** 561950, 171901

**Map Name:** National Grid

**Map date:** 1979

**Scale:** 1:2,500

**Printed at:** 1:2,500



Surveyed N/A  
 Revised N/A  
 Edition N/A  
 Copyright N/A  
 Levelled N/A

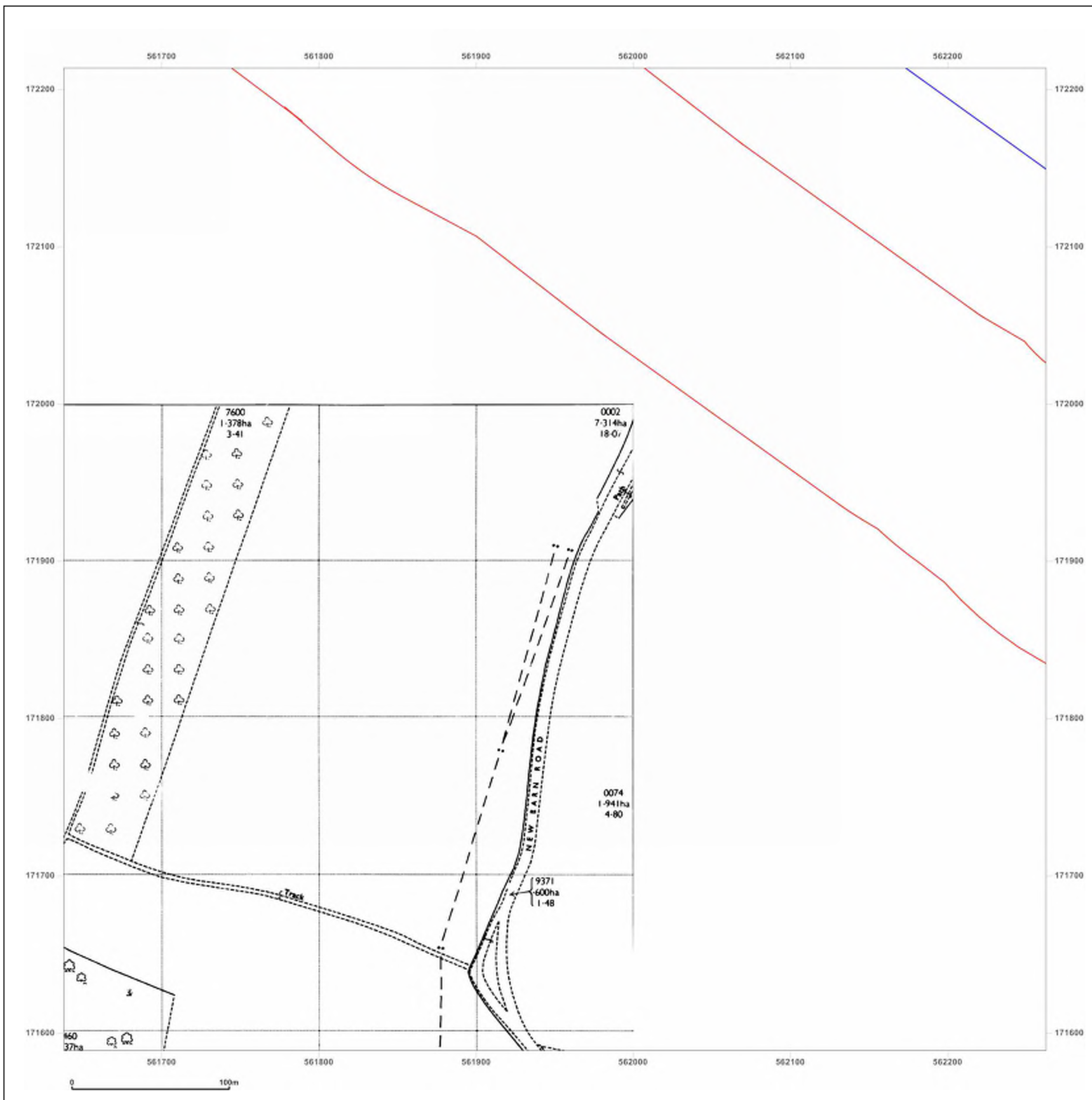


Produced by  
 Groundsure Insights  
 T: 08444 159000  
 E: [info@groundsure.com](mailto:info@groundsure.com)  
 W: [www.groundsure.com](http://www.groundsure.com)

© Crown copyright and database rights 2018 Ordnance Survey 100035207

Production date: 22 July 2020

Map legend available at:  
[www.groundsure.com/sites/default/files/groundsure\\_legend.pdf](http://www.groundsure.com/sites/default/files/groundsure_legend.pdf)





**Site Details:**

London resort

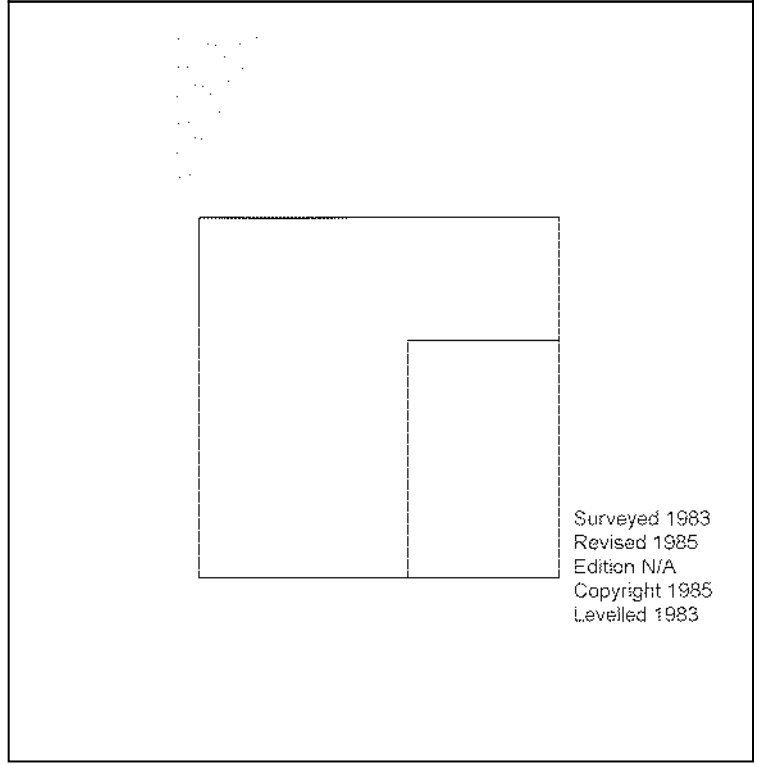
**Client Ref:** London Resort  
**Report Ref:** GSIP-2020-10332-1119\_LS\_7\_1  
**Grid Ref:** 561950, 171901

**Map Name:** National Grid

**Map date:** 1985

**Scale:** 1:2,500

**Printed at:** 1:2,500



Surveyed 1983  
 Revised 1985  
 Edition N/A  
 Copyright 1985  
 Levelled 1983

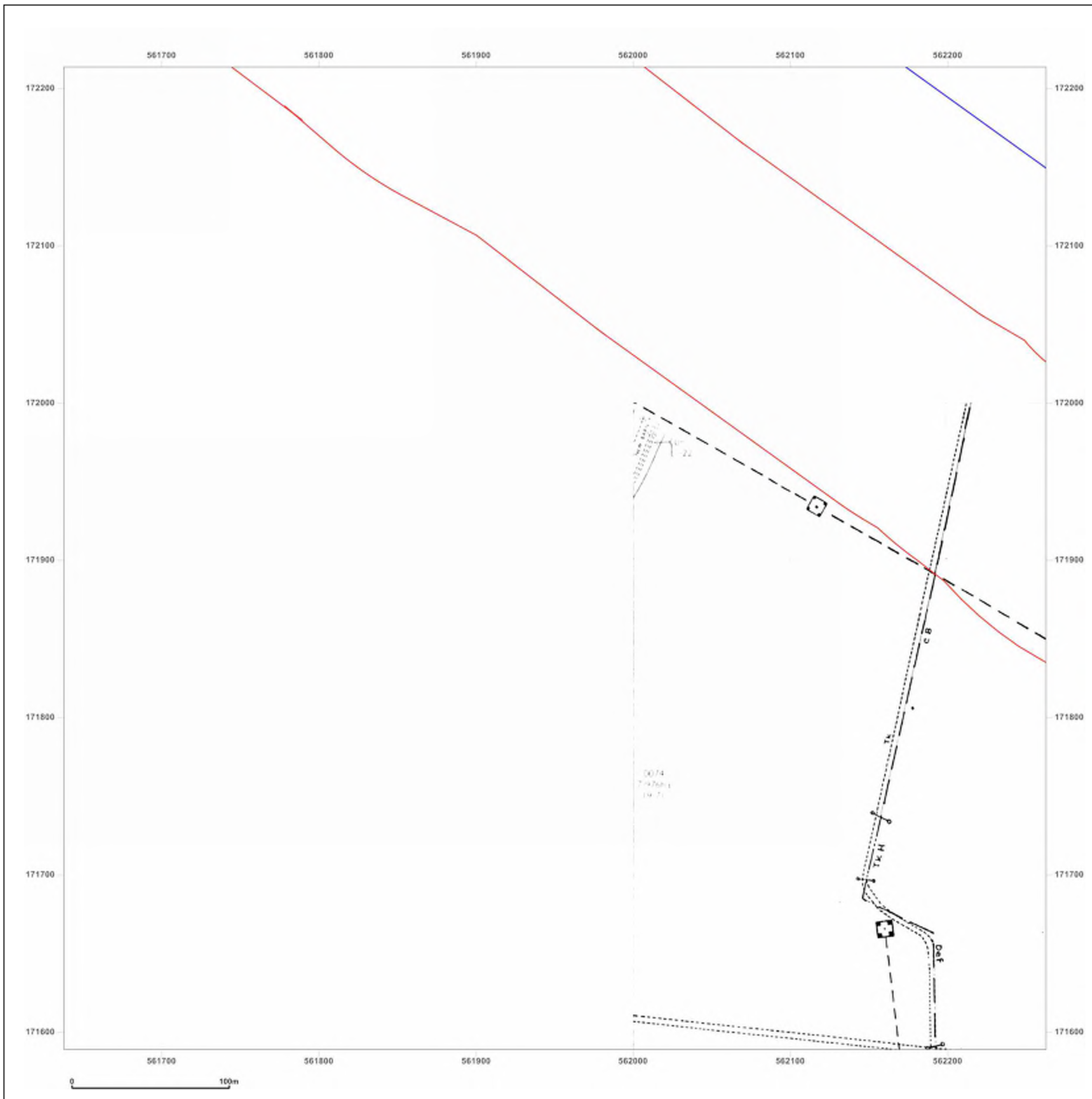


Produced by  
 Groundsure Insights  
 T: 08444 159000  
 E: [info@groundsure.com](mailto:info@groundsure.com)  
 W: [www.groundsure.com](http://www.groundsure.com)

© Crown copyright and database rights 2018 Ordnance Survey 100035207

Production date: 22 July 2020

Map legend available at:  
[www.groundsure.com/sites/default/files/groundsure\\_legend.pdf](http://www.groundsure.com/sites/default/files/groundsure_legend.pdf)



**Site Details:**

London resort

**Client Ref:** London Resort  
**Report Ref:** GSIP-2020-10332-1119\_LS\_7\_1  
**Grid Ref:** 561950, 171901

**Map Name:** National Grid


**Map date:** 1987-1992

**Scale:** 1:2,500

**Printed at:** 1:2,500



Surveyed 1984  
 Revised 1987  
 Edition N/A  
 Copyright 1987  
 Levelled 1984



Surveyed 1983  
 Revised 1991  
 Edition N/A  
 Copyright 1991  
 Levelled 1983

Surveyed 1992  
 Revised 1992  
 Edition N/A  
 Copyright N/A  
 Levelled N/A

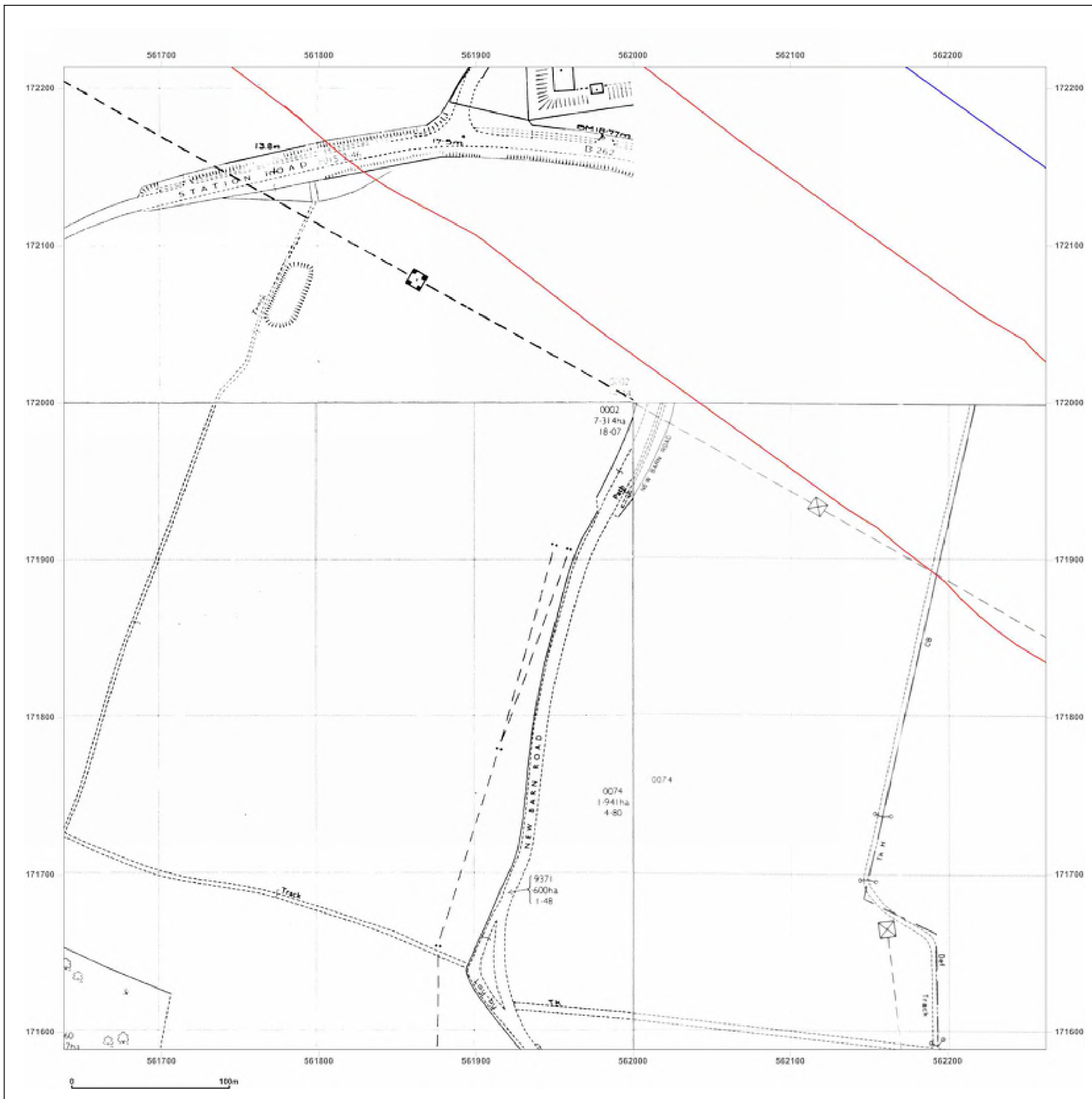


Produced by  
 Groundsure Insights  
 T: 08444 159000  
 E: [info@groundsure.com](mailto:info@groundsure.com)  
 W: [www.groundsure.com](http://www.groundsure.com)

© Crown copyright and database rights 2018 Ordnance Survey 100035207

Production date: 22 July 2020

Map legend available at:  
[www.groundsure.com/sites/default/files/groundsure\\_legend.pdf](http://www.groundsure.com/sites/default/files/groundsure_legend.pdf)



**Site Details:**

London resort

**Client Ref:** London Resort  
**Report Ref:** GSIP-2020-10332-1119\_LS\_7\_1  
**Grid Ref:** 561950, 171901

**Map Name:** National Grid


**Map date:** 1992

**Scale:** 1:2,500

**Printed at:** 1:2,500



Surveyed N/A  
 Revised N/A  
 Edition N/A  
 Copyright 1992  
 Levelled N/A



Surveyed N/A  
 Revised N/A  
 Edition N/A  
 Copyright 1992  
 Levelled N/A

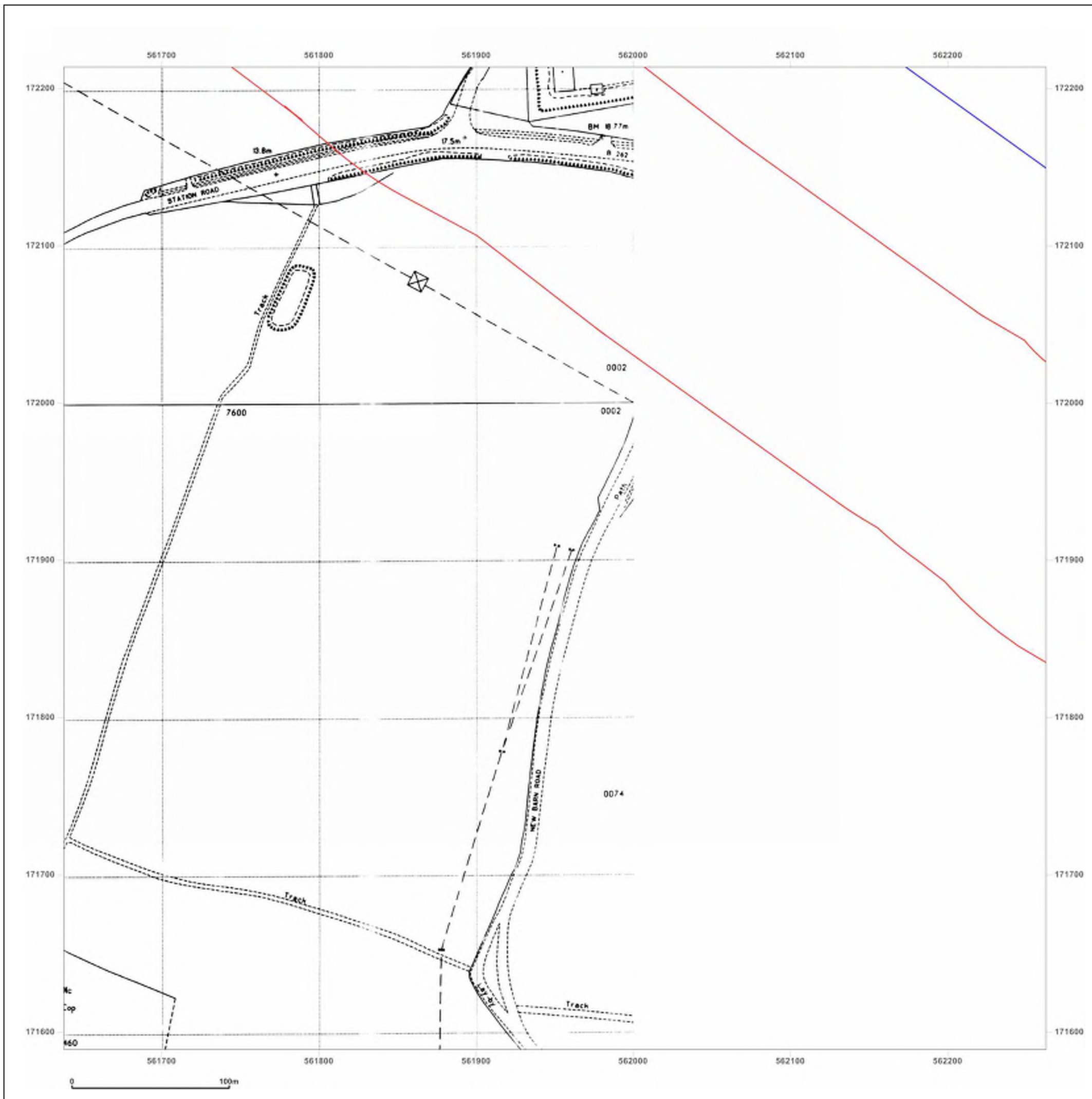


Produced by  
 Groundsure Insights  
 T: 08444 159000  
 E: [info@groundsure.com](mailto:info@groundsure.com)  
 W: [www.groundsure.com](http://www.groundsure.com)

© Crown copyright and database rights 2018 Ordnance Survey 100035207

Production date: 22 July 2020

Map legend available at:  
[www.groundsure.com/sites/default/files/groundsure\\_legend.pdf](http://www.groundsure.com/sites/default/files/groundsure_legend.pdf)



**Site Details:**

London resort

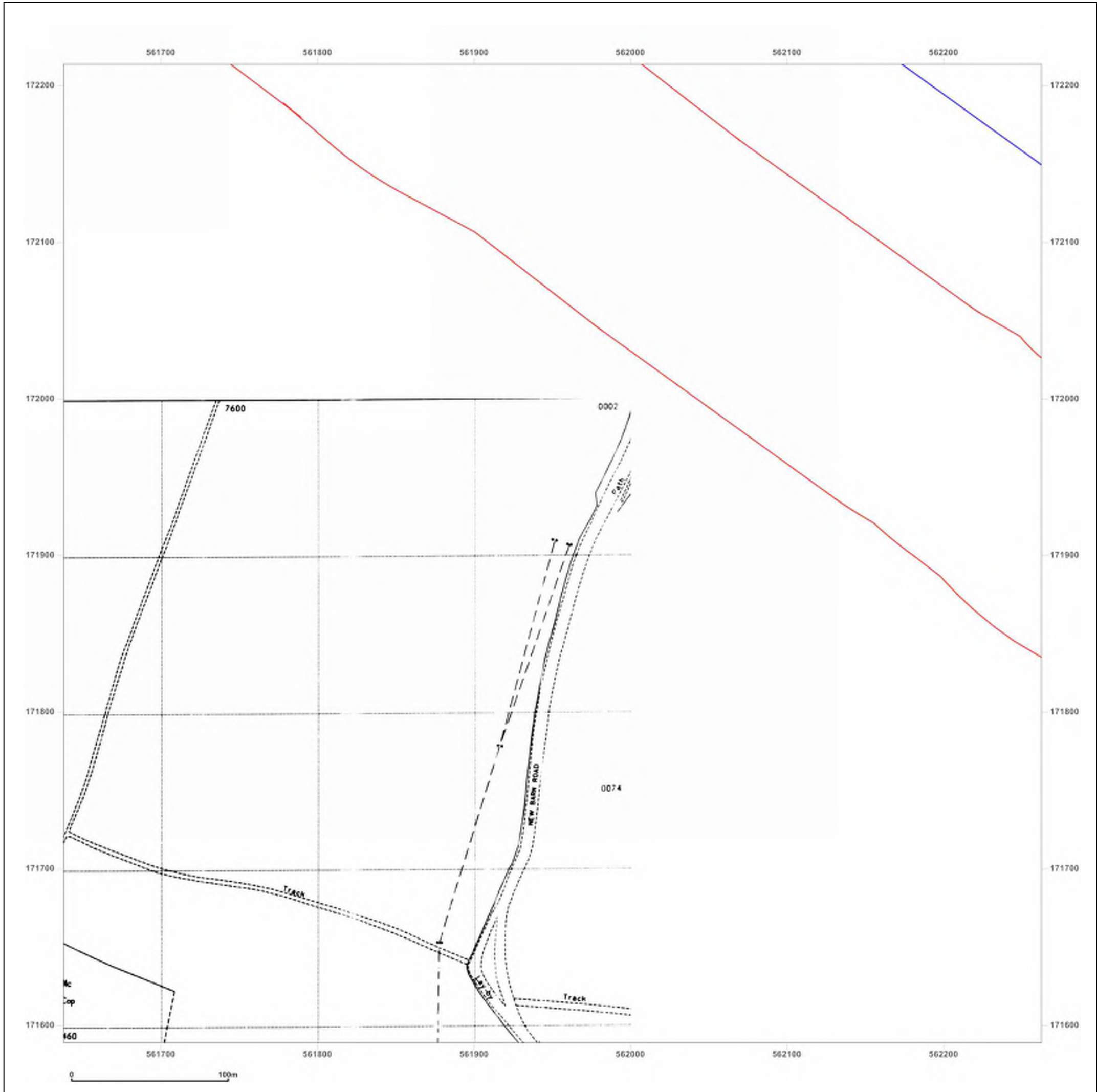
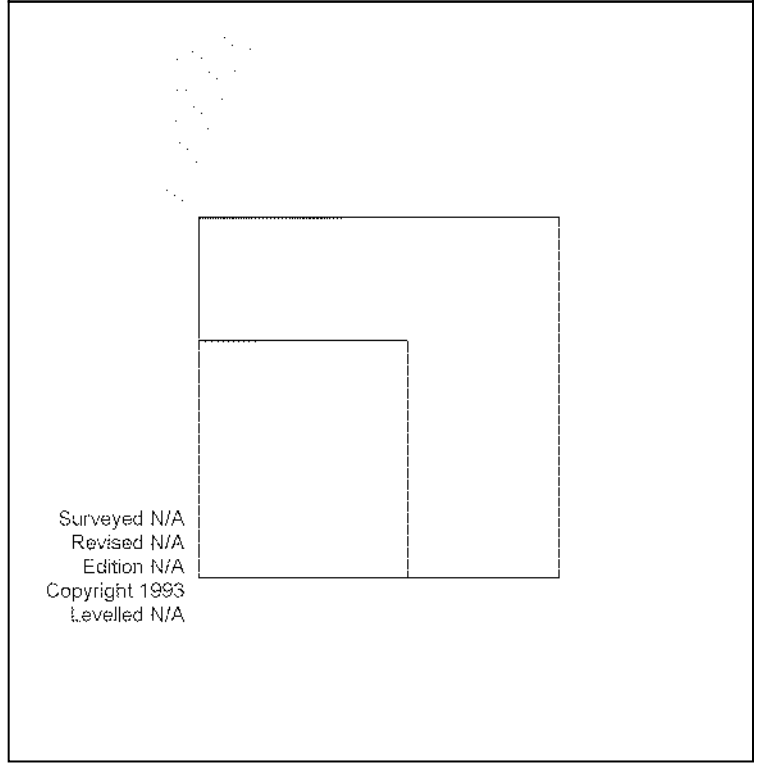
**Client Ref:** London Resort  
**Report Ref:** GSIP-2020-10332-1119\_LS\_7\_1  
**Grid Ref:** 561950, 171901

**Map Name:** National Grid

**Map date:** 1993

**Scale:** 1:2,500

**Printed at:** 1:2,500



Produced by  
 Groundsure Insights  
 T: 08444 159000  
 E: [info@groundsure.com](mailto:info@groundsure.com)  
 W: [www.groundsure.com](http://www.groundsure.com)

© Crown copyright and database rights 2018 Ordnance Survey 100035207

Production date: 22 July 2020

Map legend available at:  
[www.groundsure.com/sites/default/files/groundsure\\_legend.pdf](http://www.groundsure.com/sites/default/files/groundsure_legend.pdf)

**Site Details:**

London resort

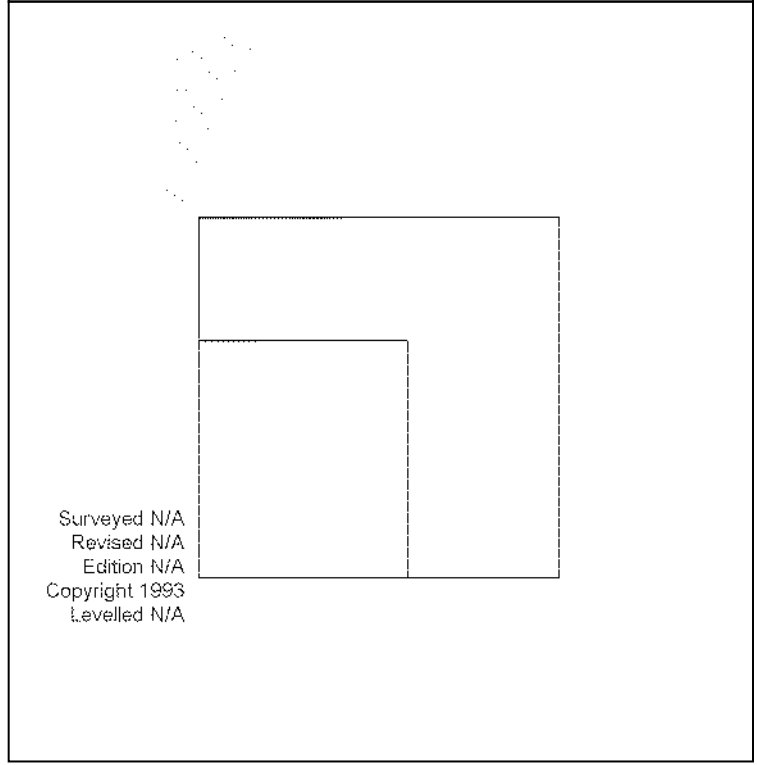
**Client Ref:** London Resort  
**Report Ref:** GSIP-2020-10332-1119\_LS\_7\_1  
**Grid Ref:** 561950, 171901

**Map Name:** National Grid

**Map date:** 1993

**Scale:** 1:2,500

**Printed at:** 1:2,500

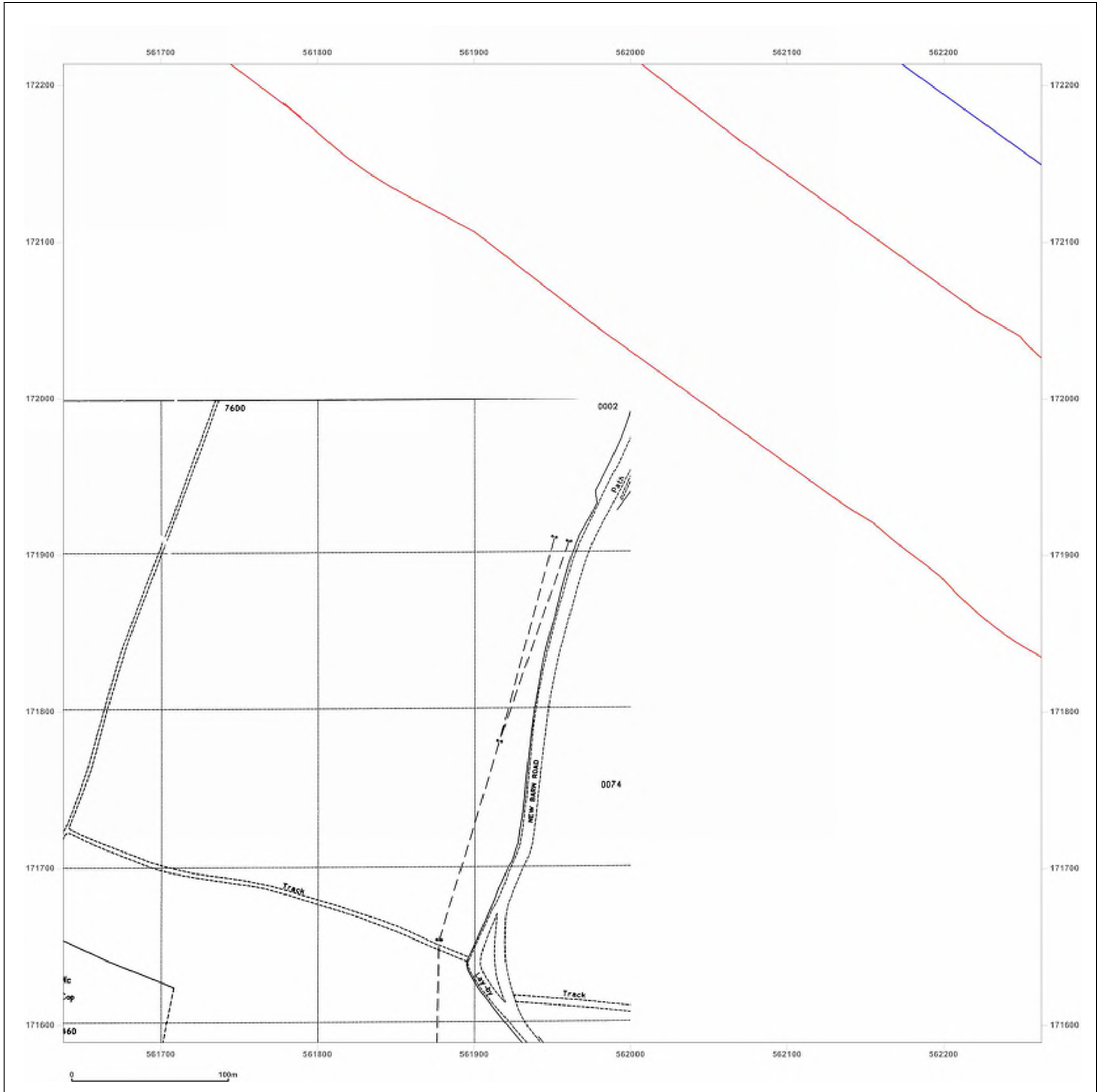


Produced by  
 Groundsure Insights  
 T: 08444 159000  
 E: [info@groundsure.com](mailto:info@groundsure.com)  
 W: [www.groundsure.com](http://www.groundsure.com)

© Crown copyright and database rights 2018 Ordnance Survey 100035207

Production date: 22 July 2020

Map legend available at:  
[www.groundsure.com/sites/default/files/groundsure\\_legend.pdf](http://www.groundsure.com/sites/default/files/groundsure_legend.pdf)



**Site Details:**

London resort


**Client Ref:** London Resort  
**Report Ref:** GSIP-2020-10332-1119\_LS\_7\_2  
**Grid Ref:** 561950, 172527

**Map Name:** County Series

**Map date:** 1865

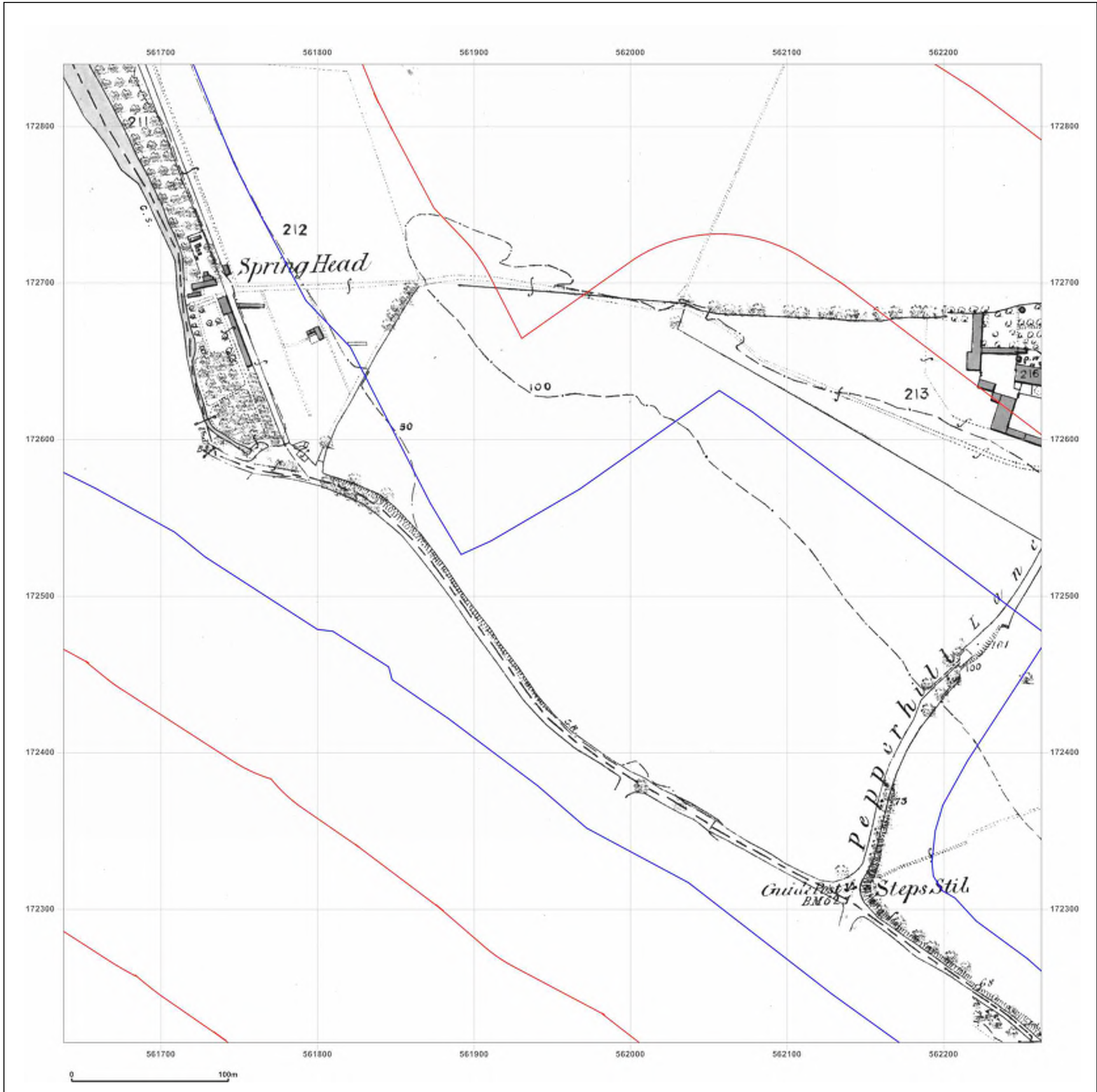
**Scale:** 1:2,500

**Printed at:** 1:2,500

Surveyed 1865  
 Revised 1865  
 Edition N/A  
 Copyright N/A  
 Levelled N/A

Surveyed 1865  
 Revised 1865  
 Edition N/A  
 Copyright N/A  
 Levelled N/A



Produced by  
 Groundsure Insights  
 T: 08444 159000  
 E: [info@groundsure.com](mailto:info@groundsure.com)  
 W: [www.groundsure.com](http://www.groundsure.com)

© Crown copyright and database rights 2018 Ordnance Survey 100035207

Production date: 22 July 2020

Map legend available at:  
[www.groundsure.com/sites/default/files/groundsure\\_legend.pdf](http://www.groundsure.com/sites/default/files/groundsure_legend.pdf)

**Site Details:**

London resort

**Client Ref:** London Resort  
**Report Ref:** GSIP-2020-10332-1119\_LS\_7\_2  
**Grid Ref:** 561950, 172527

**Map Name:** County Series

**Map date:** 1868

**Scale:** 1:2,500

**Printed at:** 1:2,500



Surveyed 1868  
 Revised 1868  
 Edition N/A  
 Copyright N/A  
 Levelled N/A

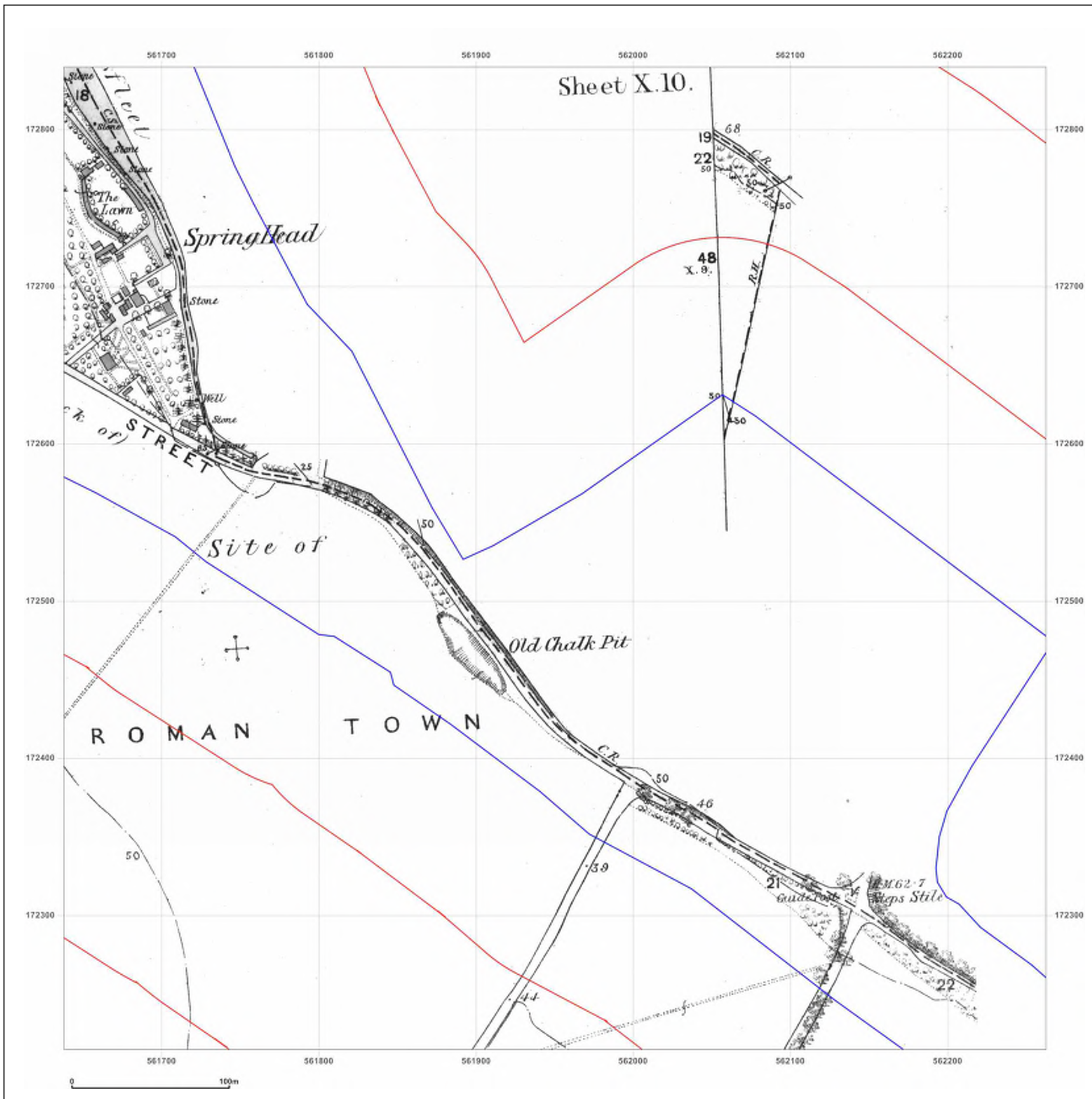


Produced by  
 Groundsure Insights  
 T: 08444 159000  
 E: [info@groundsure.com](mailto:info@groundsure.com)  
 W: [www.groundsure.com](http://www.groundsure.com)

© Crown copyright and database rights 2018 Ordnance Survey 100035207

Production date: 22 July 2020

Map legend available at:  
[www.groundsure.com/sites/default/files/groundsure\\_legend.pdf](http://www.groundsure.com/sites/default/files/groundsure_legend.pdf)



**Site Details:**

London resort

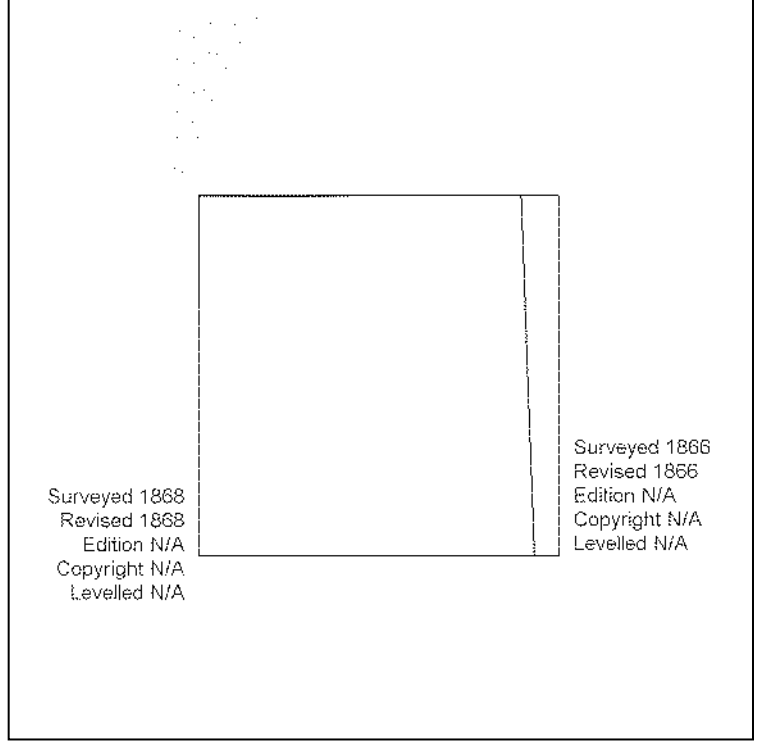
**Client Ref:** London Resort  
**Report Ref:** GSIP-2020-10332-1119\_LS\_7\_2  
**Grid Ref:** 561950, 172527

**Map Name:** County Series

**Map date:** 1866-1868

**Scale:** 1:2,500

**Printed at:** 1:2,500



Surveyed 1868  
 Revised 1868  
 Edition N/A  
 Copyright N/A  
 Levelled N/A

Surveyed 1866  
 Revised 1866  
 Edition N/A  
 Copyright N/A  
 Levelled N/A



Produced by  
 Groundsure Insights  
 T: 08444 159000  
 E: [info@groundsure.com](mailto:info@groundsure.com)  
 W: [www.groundsure.com](http://www.groundsure.com)

© Crown copyright and database rights 2018 Ordnance Survey 100035207

Production date: 22 July 2020

Map legend available at:  
[www.groundsure.com/sites/default/files/groundsure\\_legend.pdf](http://www.groundsure.com/sites/default/files/groundsure_legend.pdf)



**Site Details:**

London resort


**Client Ref:** London Resort  
**Report Ref:** GSIP-2020-10332-1119\_LS\_7\_2  
**Grid Ref:** 561950, 172527

**Map Name:** County Series

**Map date:** 1897

**Scale:** 1:2,500

**Printed at:** 1:2,500

Surveyed 1897  
 Revised 1897  
 Edition N/A  
 Copyright N/A  
 Levelled N/A

Surveyed 1897  
 Revised 1897  
 Edition N/A  
 Copyright N/A  
 Levelled N/A

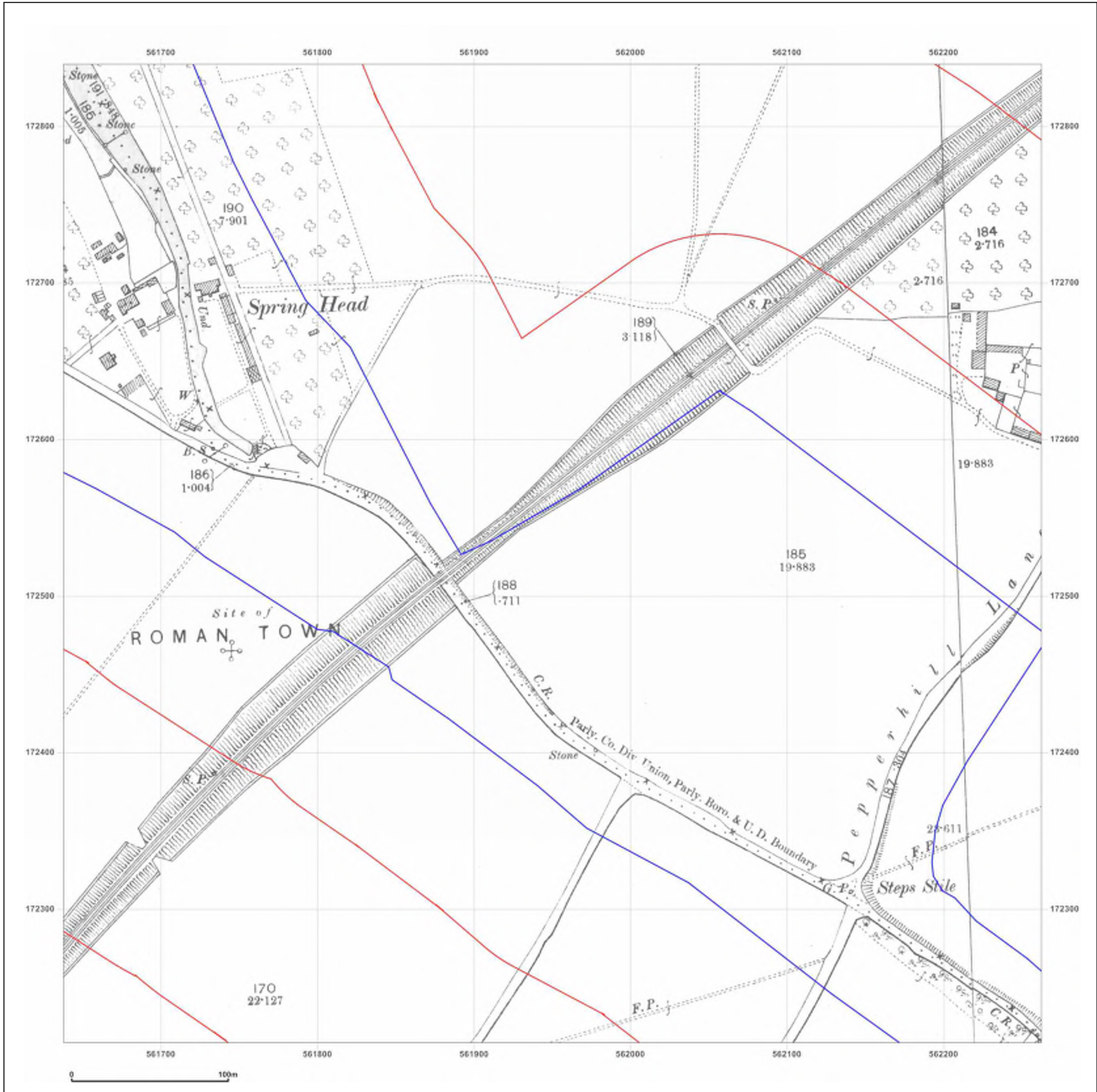


Produced by  
 Groundsure Insights  
 T: 08444 159000  
 E: [info@groundsure.com](mailto:info@groundsure.com)  
 W: [www.groundsure.com](http://www.groundsure.com)

© Crown copyright and database rights 2018 Ordnance Survey 100035207

Production date: 22 July 2020

Map legend available at:  
[www.groundsure.com/sites/default/files/groundsure\\_legend.pdf](http://www.groundsure.com/sites/default/files/groundsure_legend.pdf)



**Site Details:**

London resort

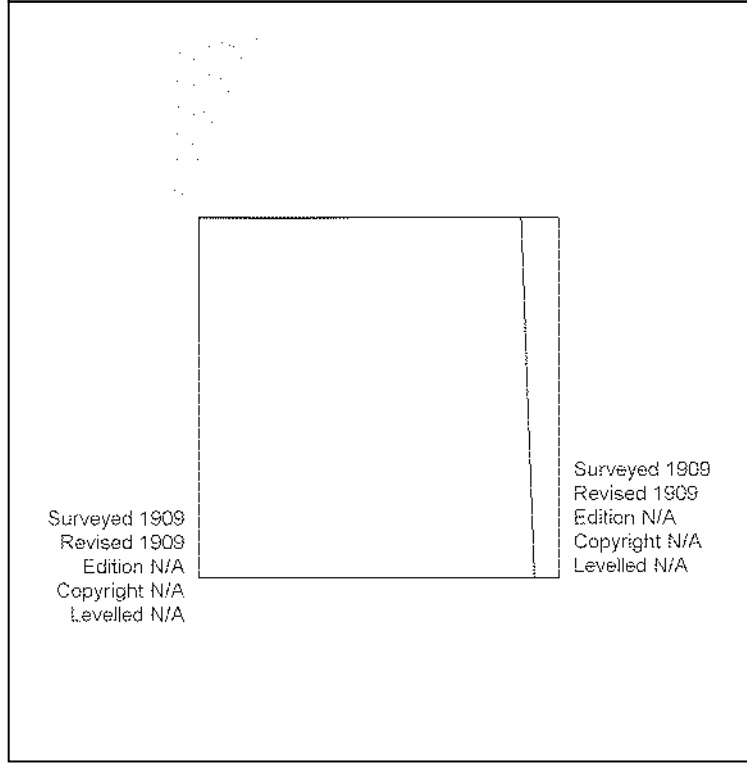
**Client Ref:** London Resort  
**Report Ref:** GSIP-2020-10332-1119\_LS\_7\_2  
**Grid Ref:** 561950, 172527

**Map Name:** County Series

**Map date:** 1909

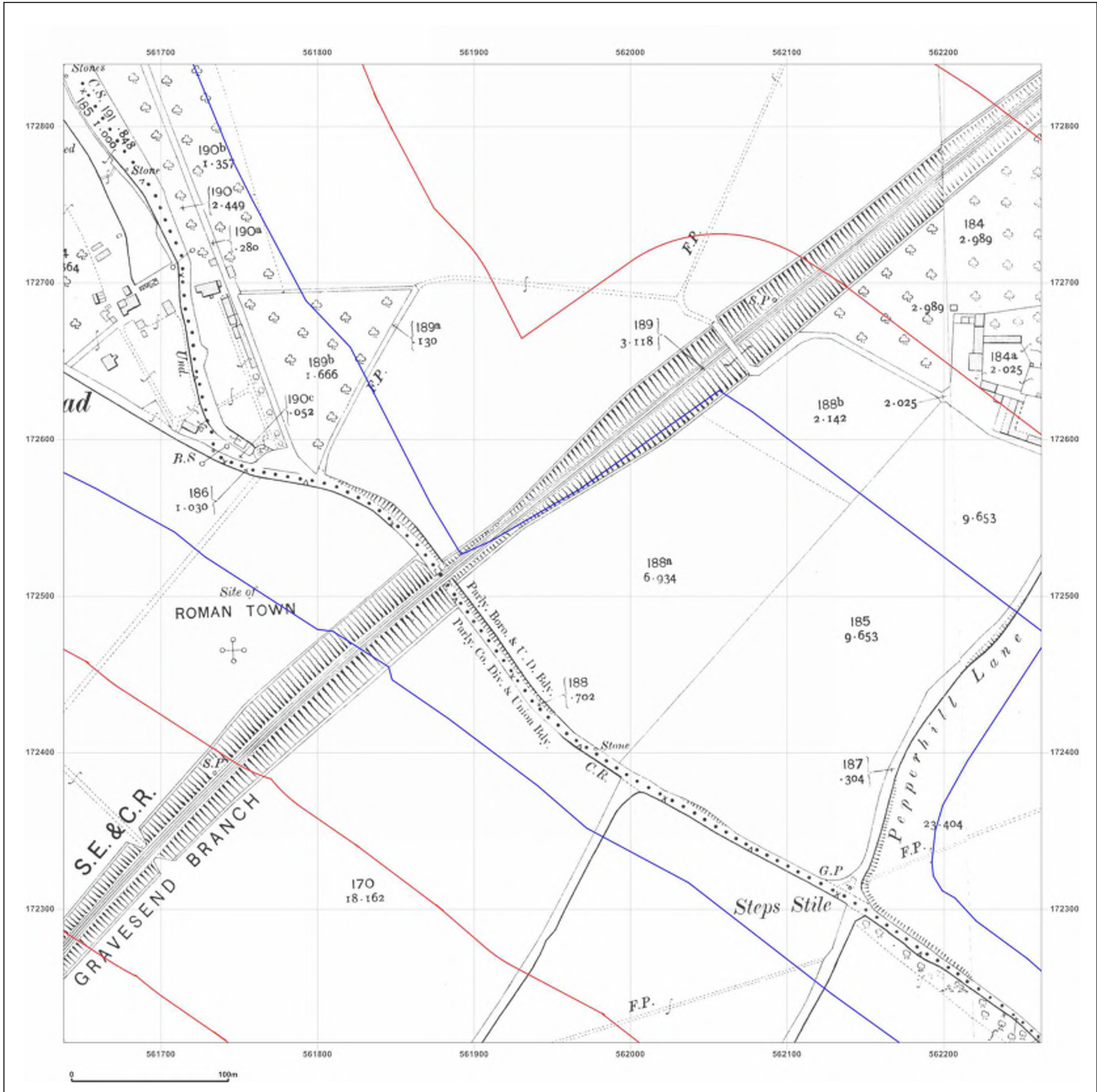
**Scale:** 1:2,500

**Printed at:** 1:2,500

Surveyed 1909  
 Revised 1909  
 Edition N/A  
 Copyright N/A  
 Levelled N/A

Surveyed 1909  
 Revised 1909  
 Edition N/A  
 Copyright N/A  
 Levelled N/A



Produced by  
 Groundsure Insights  
 T: 08444 159000  
 E: [info@groundsure.com](mailto:info@groundsure.com)  
 W: [www.groundsure.com](http://www.groundsure.com)

© Crown copyright and database rights 2018 Ordnance Survey 100035207

Production date: 22 July 2020

Map legend available at:  
[www.groundsure.com/sites/default/files/groundsure\\_legend.pdf](http://www.groundsure.com/sites/default/files/groundsure_legend.pdf)

**Site Details:**

London resort

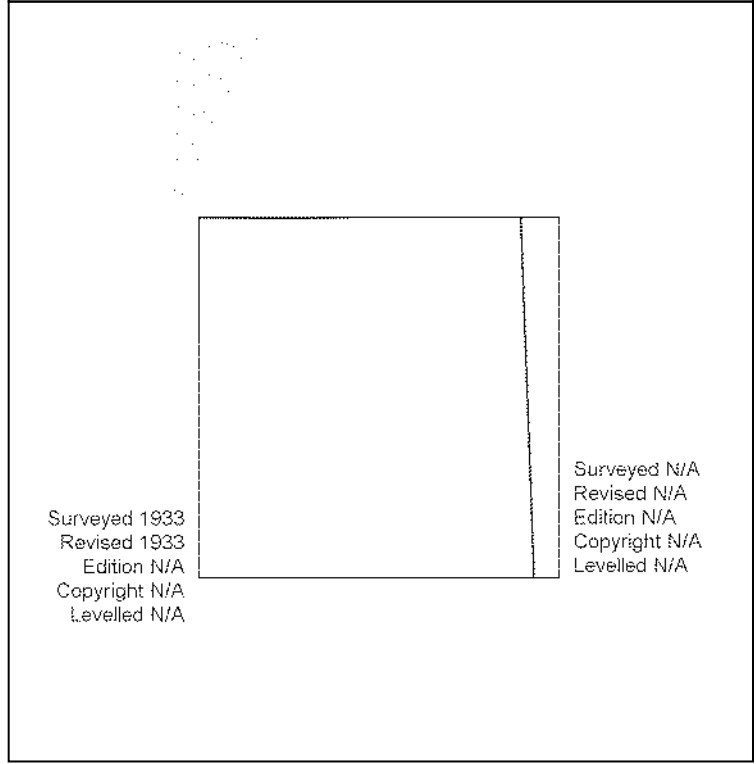
**Client Ref:** London Resort  
**Report Ref:** GSIP-2020-10332-1119\_LS\_7\_2  
**Grid Ref:** 561950, 172527

**Map Name:** County Series

**Map date:** 1931-1933

**Scale:** 1:2,500

**Printed at:** 1:2,500

Surveyed N/A  
 Revised N/A  
 Edition N/A  
 Copyright N/A  
 Levelled N/A

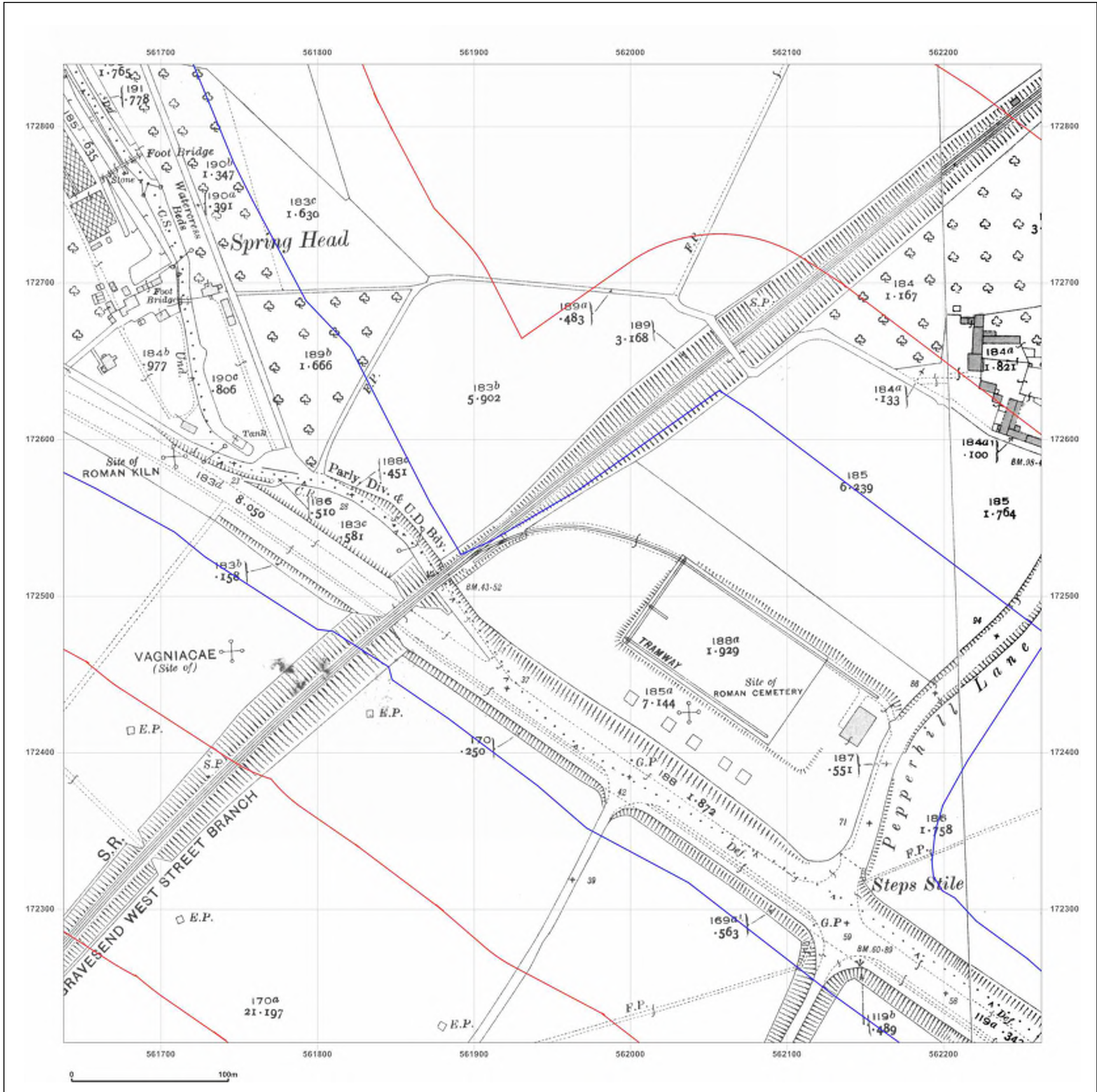


Produced by  
 Groundsure Insights  
 T: 08444 159000  
 E: [info@groundsure.com](mailto:info@groundsure.com)  
 W: [www.groundsure.com](http://www.groundsure.com)

© Crown copyright and database rights 2018 Ordnance Survey 100035207

Production date: 22 July 2020

Map legend available at:  
[www.groundsure.com/sites/default/files/groundsure\\_legend.pdf](http://www.groundsure.com/sites/default/files/groundsure_legend.pdf)



**Site Details:**

London resort

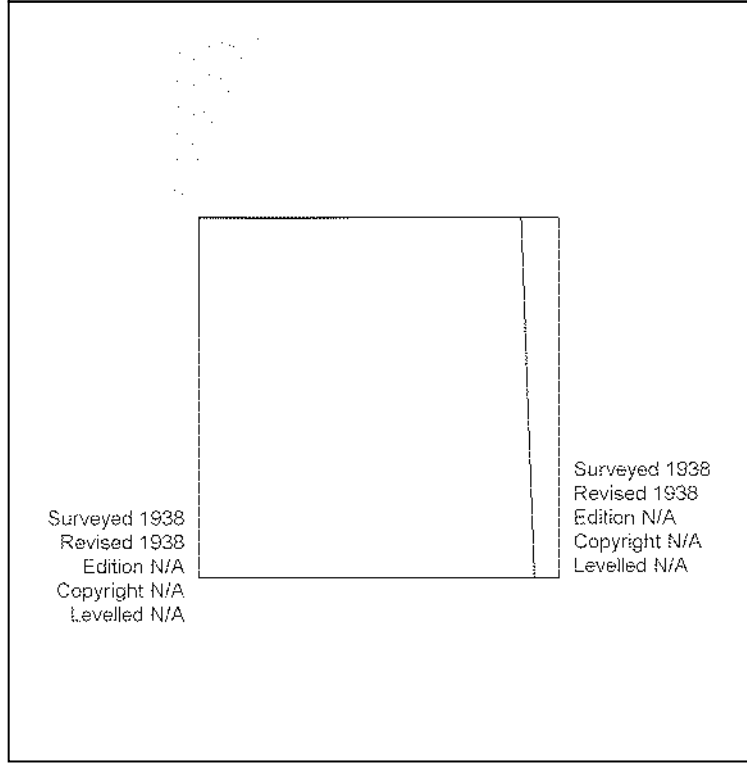
**Client Ref:** London Resort  
**Report Ref:** GSIP-2020-10332-1119\_LS\_7\_2  
**Grid Ref:** 561950, 172527

**Map Name:** County Series

**Map date:** 1938

**Scale:** 1:2,500

**Printed at:** 1:2,500

Surveyed 1938  
 Revised 1938  
 Edition N/A  
 Copyright N/A  
 Levelled N/A

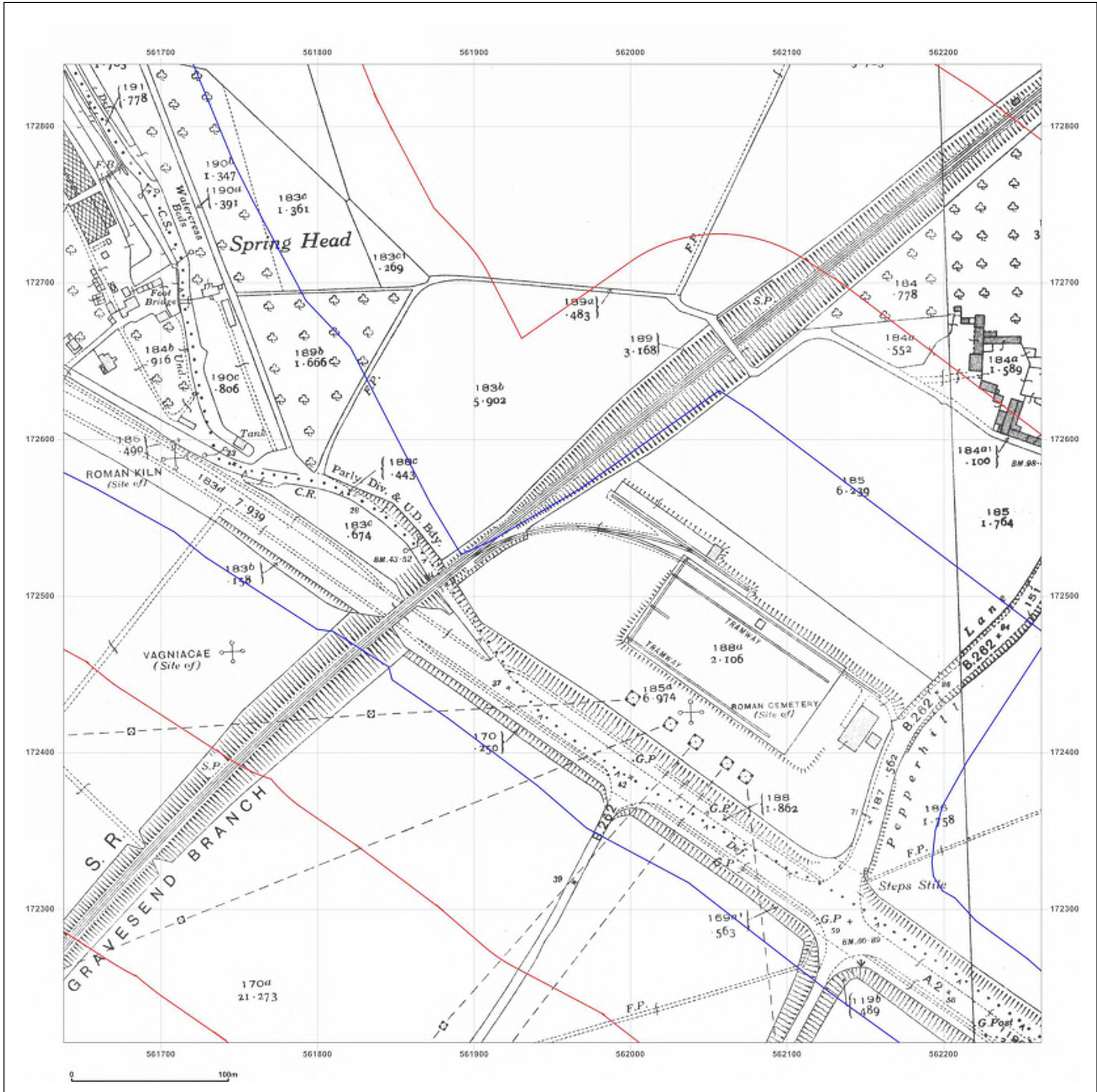


Produced by  
 Groundsure Insights  
 T: 08444 159000  
 E: [info@groundsure.com](mailto:info@groundsure.com)  
 W: [www.groundsure.com](http://www.groundsure.com)

© Crown copyright and database rights 2018 Ordnance Survey 100035207

Production date: 22 July 2020

Map legend available at:  
[www.groundsure.com/sites/default/files/groundsure\\_legend.pdf](http://www.groundsure.com/sites/default/files/groundsure_legend.pdf)



**Site Details:**

London resort

**Client Ref:** London Resort  
**Report Ref:** GSIP-2020-10332-1119\_LS\_7\_2  
**Grid Ref:** 561950, 172527

**Map Name:** National Grid

**Map date:** 1961-1962

**Scale:** 1:2,500

**Printed at:** 1:2,500



Surveyed 1961  
 Revised 1961  
 Edition N/A  
 Copyright 1962  
 Levelled 1952

Surveyed 1962  
 Revised 1962  
 Edition 1954  
 Copyright N/A  
 Levelled 1952

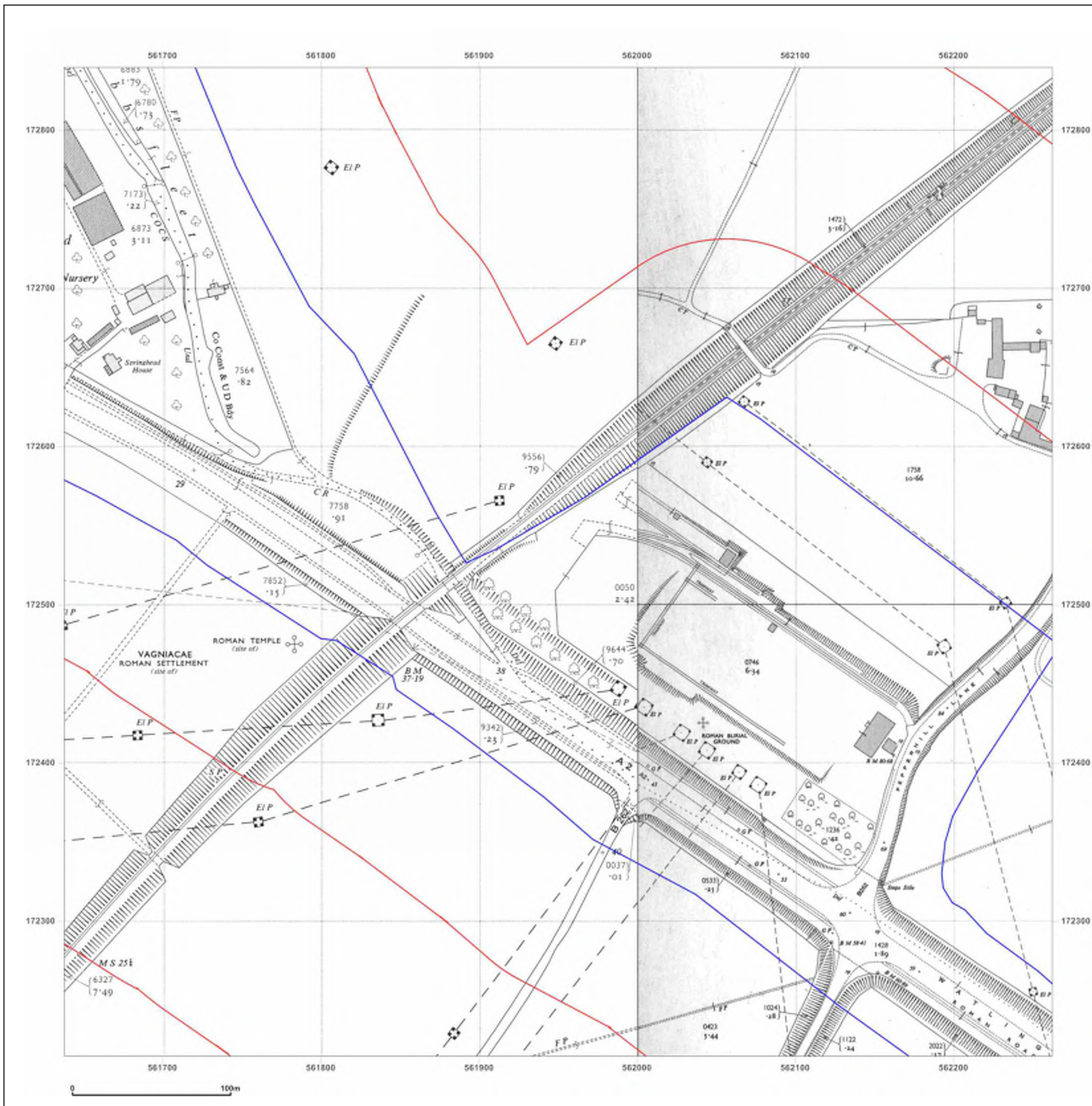


Produced by  
 Groundsure Insights  
 T: 08444 159000  
 E: [info@groundsure.com](mailto:info@groundsure.com)  
 W: [www.groundsure.com](http://www.groundsure.com)

© Crown copyright and database rights 2018 Ordnance Survey 100035207

Production date: 22 July 2020

Map legend available at:  
[www.groundsure.com/sites/default/files/groundsure\\_legend.pdf](http://www.groundsure.com/sites/default/files/groundsure_legend.pdf)



**Site Details:**

London resort

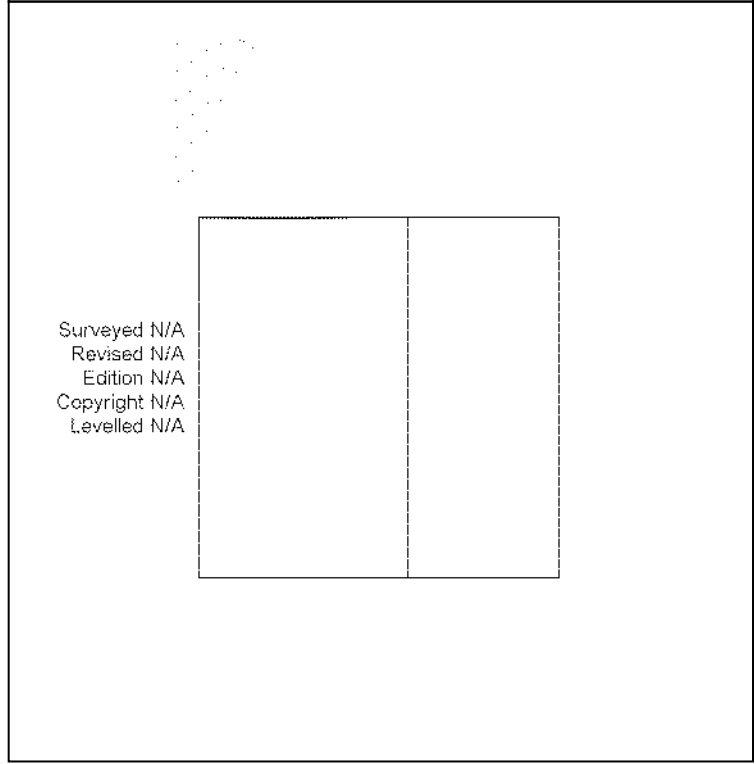
**Client Ref:** London Resort  
**Report Ref:** GSIP-2020-10332-1119\_LS\_7\_2  
**Grid Ref:** 561950, 172527

**Map Name:** National Grid

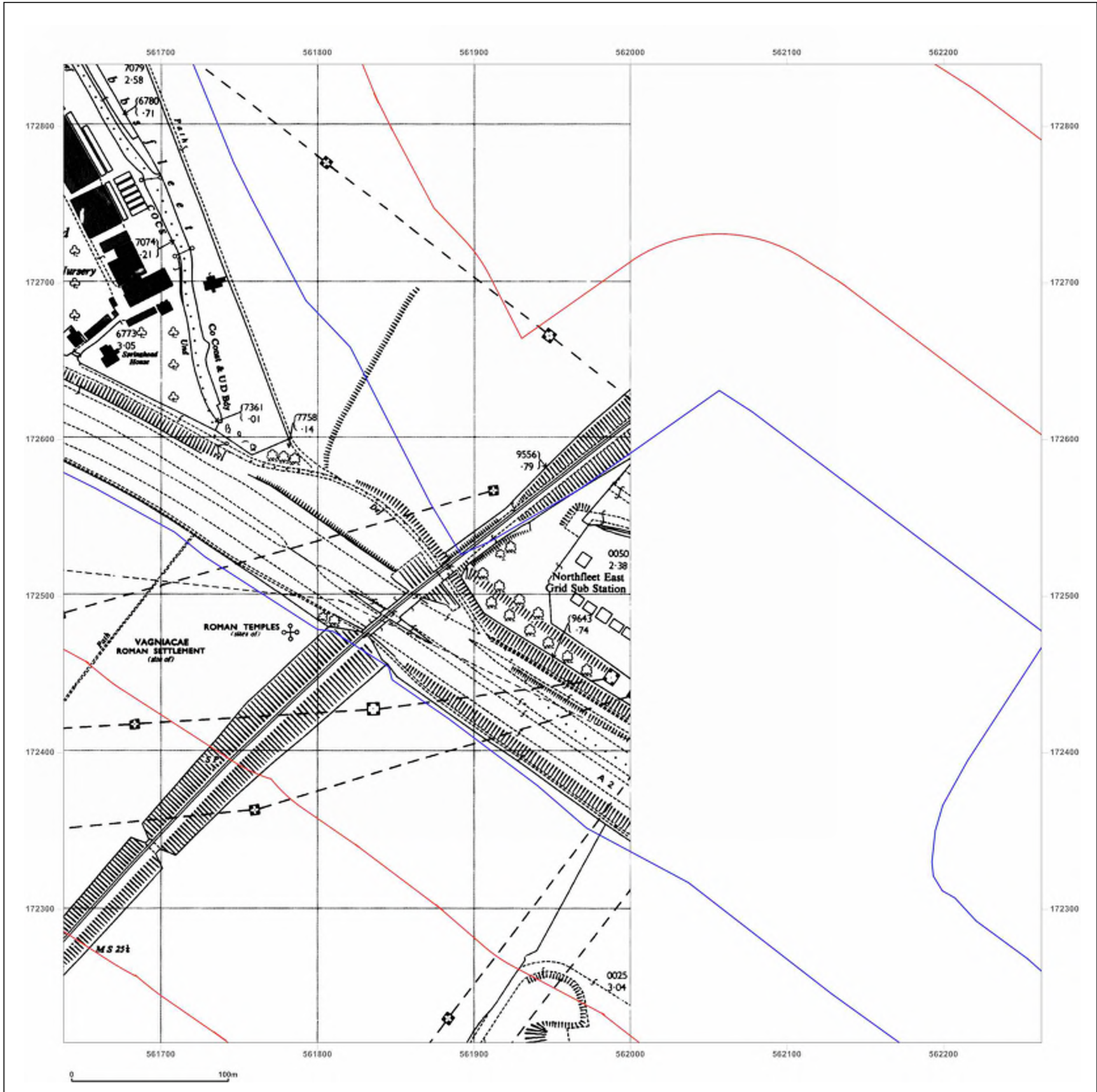
**Map date:** 1968

**Scale:** 1:2,500

**Printed at:** 1:2,500

Surveyed N/A  
 Revised N/A  
 Edition N/A  
 Copyright N/A  
 Levelled N/A



Produced by  
 Groundsure Insights  
 T: 08444 159000  
 E: [info@groundsure.com](mailto:info@groundsure.com)  
 W: [www.groundsure.com](http://www.groundsure.com)

© Crown copyright and database rights 2018 Ordnance Survey 100035207

Production date: 22 July 2020

Map legend available at:  
[www.groundsure.com/sites/default/files/groundsure\\_legend.pdf](http://www.groundsure.com/sites/default/files/groundsure_legend.pdf)

**Site Details:**

London resort

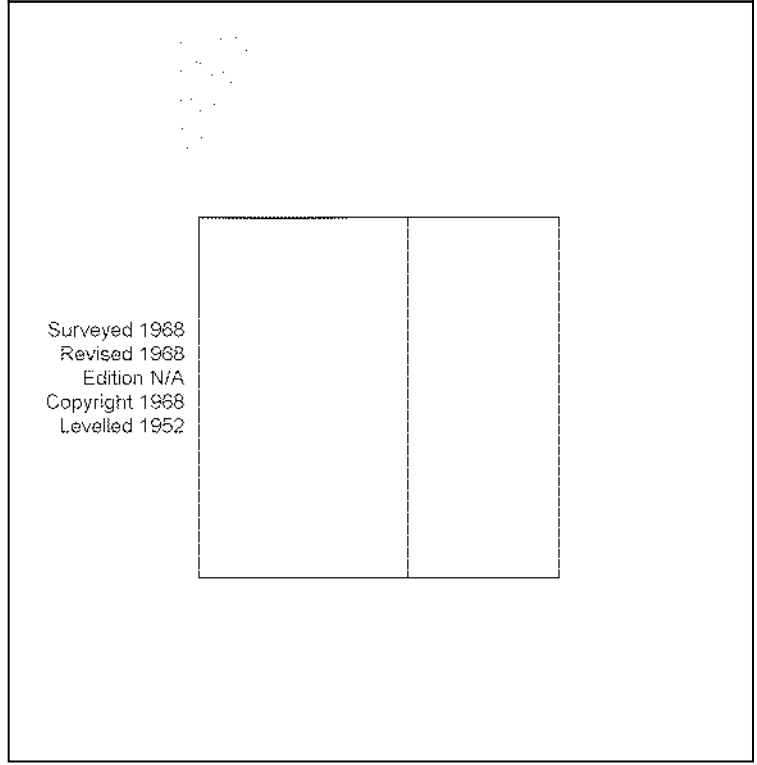
**Client Ref:** London Resort  
**Report Ref:** GSIP-2020-10332-1119\_LS\_7\_2  
**Grid Ref:** 561950, 172527

**Map Name:** National Grid

**Map date:** 1968

**Scale:** 1:2,500

**Printed at:** 1:2,500



Surveyed 1968  
 Revised 1968  
 Edition N/A  
 Copyright 1968  
 Levelled 1952

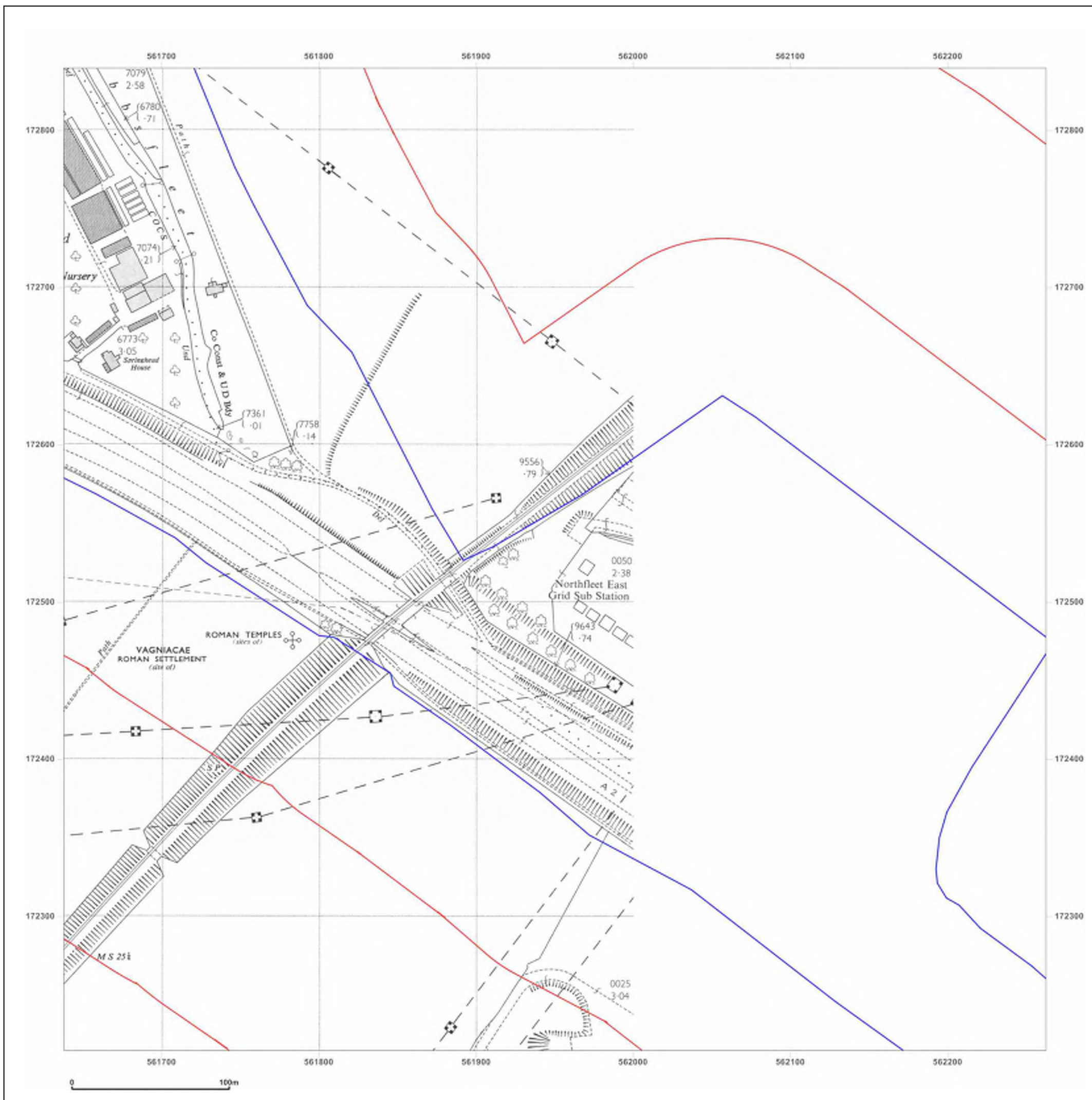


Produced by  
 Groundsure Insights  
 T: 08444 159000  
 E: [info@groundsure.com](mailto:info@groundsure.com)  
 W: [www.groundsure.com](http://www.groundsure.com)

© Crown copyright and database rights 2018 Ordnance Survey 100035207

Production date: 22 July 2020

Map legend available at:  
[www.groundsure.com/sites/default/files/groundsure\\_legend.pdf](http://www.groundsure.com/sites/default/files/groundsure_legend.pdf)



0 100m

**Site Details:**

London resort

**Client Ref:** London Resort  
**Report Ref:** GSIP-2020-10332-1119\_LS\_7\_2  
**Grid Ref:** 561950, 172527

**Map Name:** National Grid

**Map date:** 1978

**Scale:** 1:2,500

**Printed at:** 1:2,500



Surveyed N/A  
 Revised N/A  
 Edition N/A  
 Copyright N/A  
 Levelled N/A

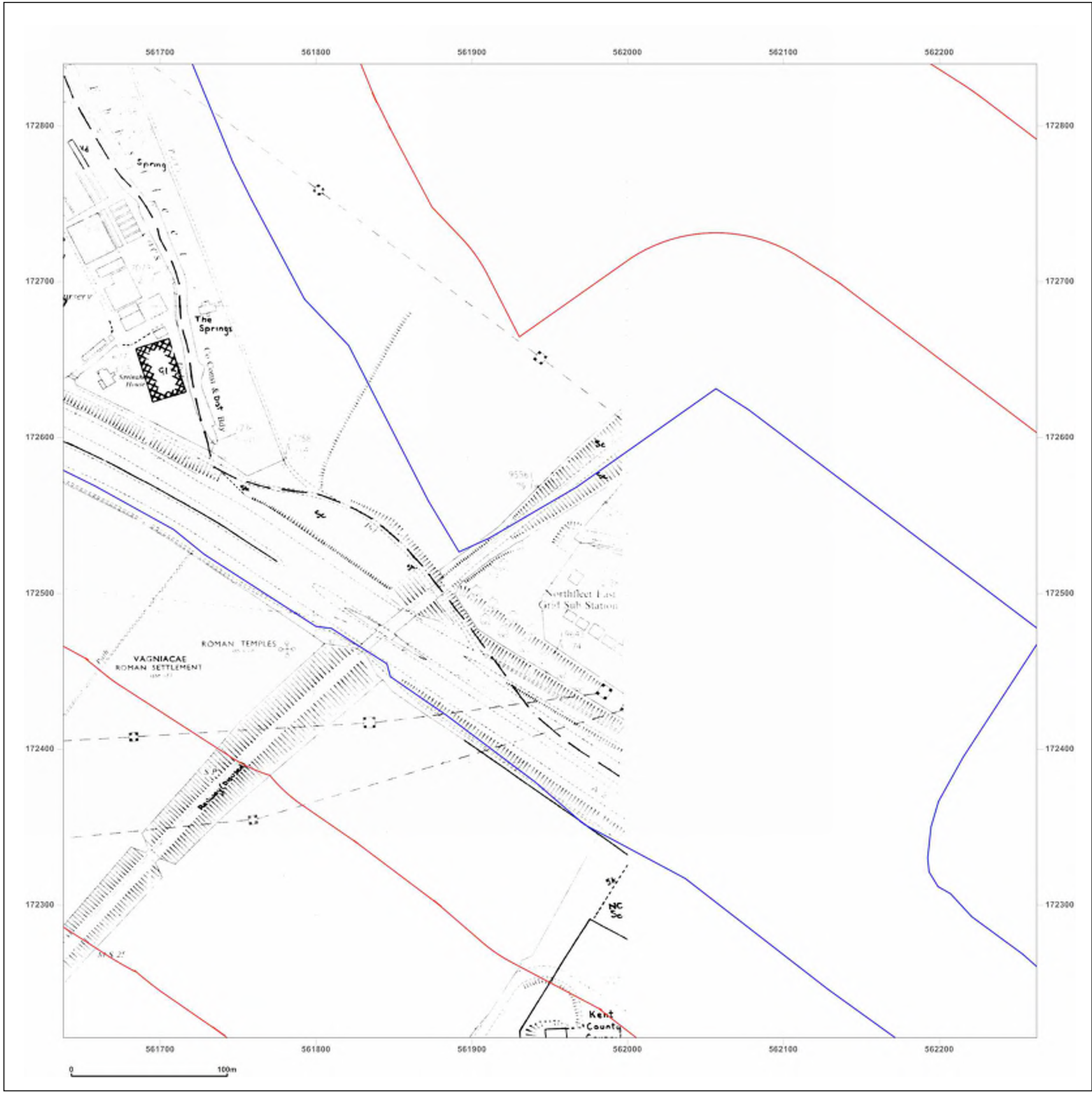


Produced by  
 Groundsure Insights  
 T: 08444 159000  
 E: [info@groundsure.com](mailto:info@groundsure.com)  
 W: [www.groundsure.com](http://www.groundsure.com)

© Crown copyright and database rights 2018 Ordnance Survey 100035207

Production date: 22 July 2020

Map legend available at:  
[www.groundsure.com/sites/default/files/groundsure\\_legend.pdf](http://www.groundsure.com/sites/default/files/groundsure_legend.pdf)





**Site Details:**

London resort

**Client Ref:** London Resort  
**Report Ref:** GSIP-2020-10332-1119\_LS\_7\_2  
**Grid Ref:** 561950, 172527

**Map Name:** National Grid

**Map date:** 1987

**Scale:** 1:2,500

**Printed at:** 1:2,500



Surveyed 1984  
 Revised 1987  
 Edition N/A  
 Copyright 1987  
 Levelled 1984

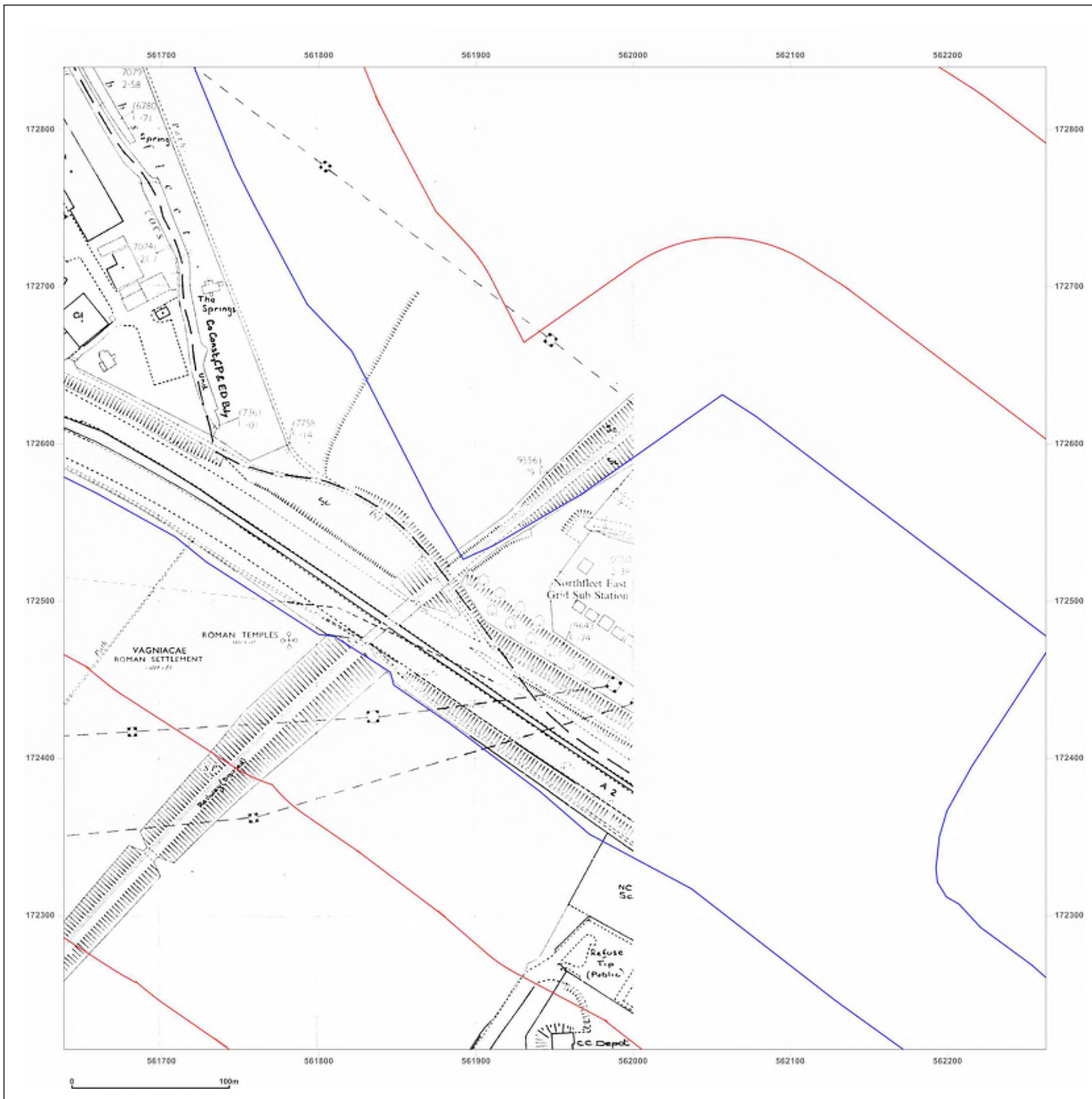


Produced by  
 Groundsure Insights  
 T: 08444 159000  
 E: [info@groundsure.com](mailto:info@groundsure.com)  
 W: [www.groundsure.com](http://www.groundsure.com)

© Crown copyright and database rights 2018 Ordnance Survey 100035207

Production date: 22 July 2020

Map legend available at:  
[www.groundsure.com/sites/default/files/groundsure\\_legend.pdf](http://www.groundsure.com/sites/default/files/groundsure_legend.pdf)



**Site Details:**

London resort

**Client Ref:** London Resort  
**Report Ref:** GSIP-2020-10332-1119\_LS\_7\_2  
**Grid Ref:** 561950, 172527

**Map Name:** National Grid

**Map date:** 1992

**Scale:** 1:2,500

**Printed at:** 1:2,500



Surveyed N/A  
 Revised N/A  
 Edition N/A  
 Copyright 1992  
 Levelled N/A

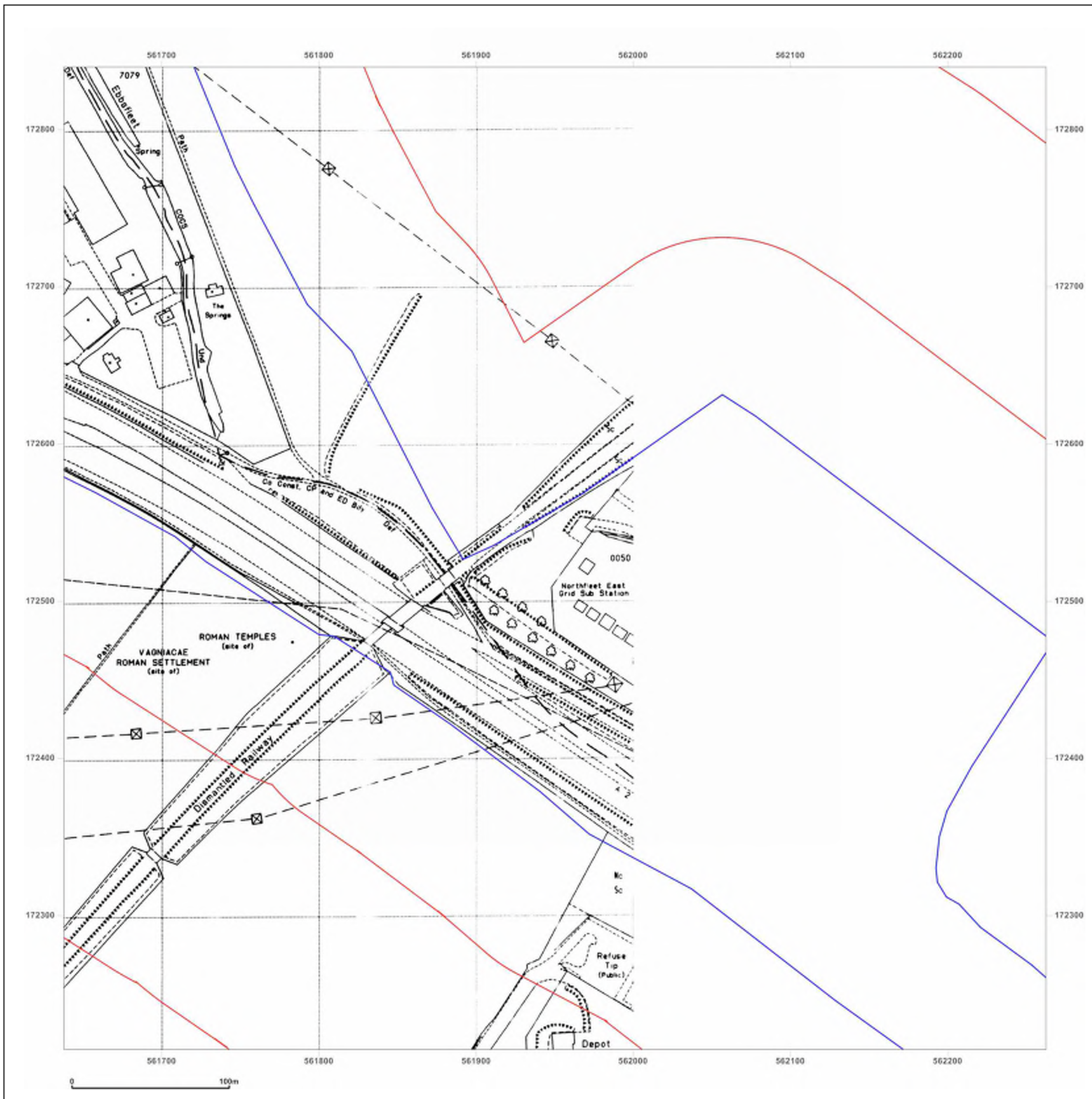


Produced by  
 Groundsure Insights  
 T: 08444 159000  
 E: [info@groundsure.com](mailto:info@groundsure.com)  
 W: [www.groundsure.com](http://www.groundsure.com)

© Crown copyright and database rights 2018 Ordnance Survey 100035207

Production date: 22 July 2020

Map legend available at:  
[www.groundsure.com/sites/default/files/groundsure\\_legend.pdf](http://www.groundsure.com/sites/default/files/groundsure_legend.pdf)



**Site Details:**

London resort

**Client Ref:** London Resort  
**Report Ref:** GSIP-2020-10332-1119\_LS\_7\_3  
**Grid Ref:** 561950, 173152

**Map Name:** County Series

**Map date:** 1865

**Scale:** 1:2,500

**Printed at:** 1:2,500



Surveyed 1865  
 Revised 1865  
 Edition N/A  
 Copyright N/A  
 Levelled N/A

Surveyed 1865  
 Revised 1865  
 Edition N/A  
 Copyright N/A  
 Levelled N/A

Surveyed 1865  
 Revised 1865  
 Edition N/A  
 Copyright N/A  
 Levelled N/A

Surveyed 1865  
 Revised 1865  
 Edition N/A  
 Copyright N/A  
 Levelled N/A



Produced by  
 Groundsure Insights  
 T: 08444 159000  
 E: [info@groundsure.com](mailto:info@groundsure.com)  
 W: [www.groundsure.com](http://www.groundsure.com)

© Crown copyright and database rights 2018 Ordnance Survey 100035207

Production date: 22 July 2020

Map legend available at:  
[www.groundsure.com/sites/default/files/groundsure\\_legend.pdf](http://www.groundsure.com/sites/default/files/groundsure_legend.pdf)



**Site Details:**

London resort


**Client Ref:** London Resort  
**Report Ref:** GSIP-2020-10332-1119\_LS\_7\_3  
**Grid Ref:** 561950, 173152

**Map Name:** County Series

**Map date:** 1868

**Scale:** 1:2,500

**Printed at:** 1:2,500

Surveyed 1868  
 Revised 1868  
 Edition N/A  
 Copyright N/A  
 Levelled N/A

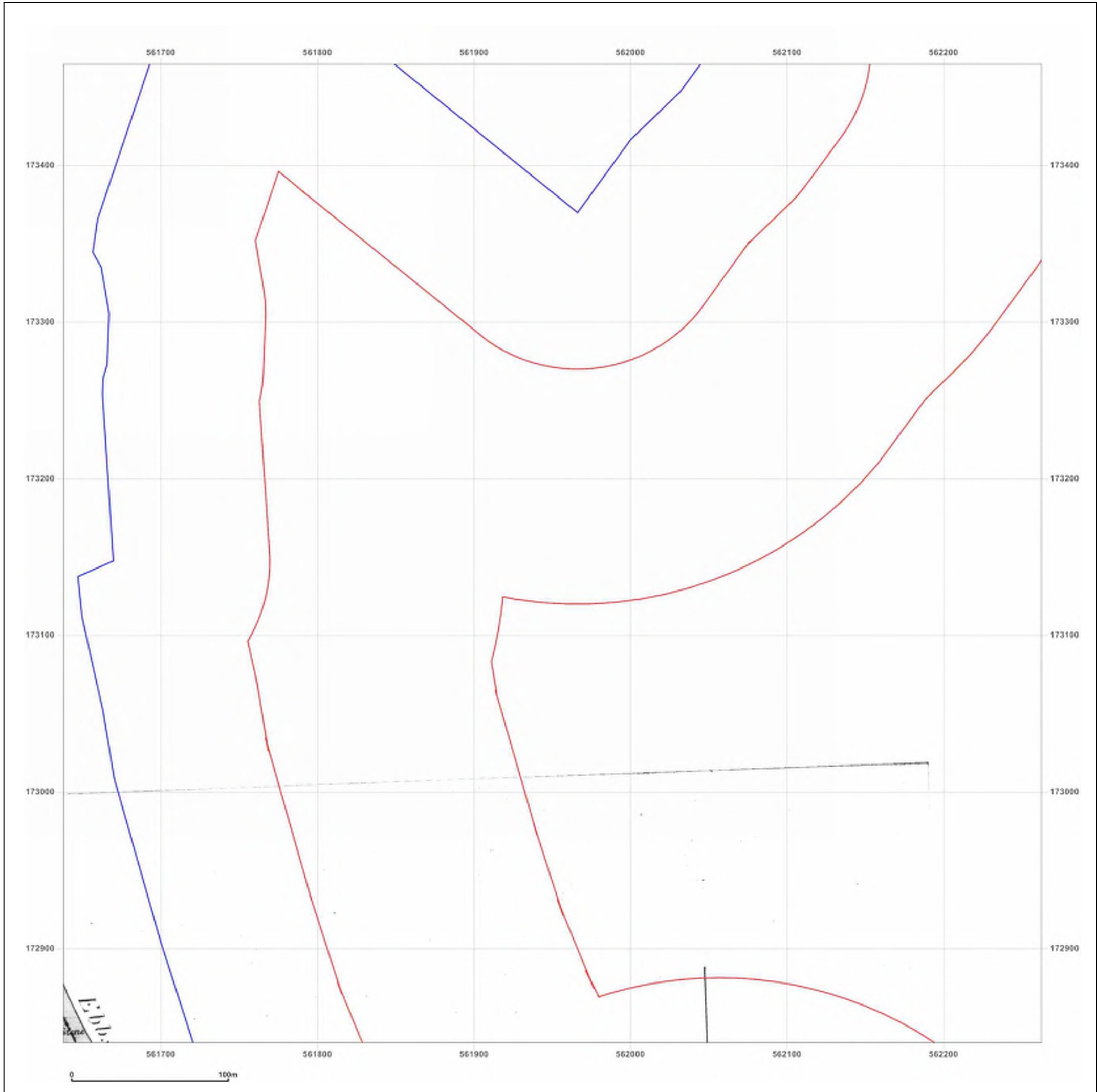


Produced by  
 Groundsure Insights  
 T: 08444 159000  
 E: [info@groundsure.com](mailto:info@groundsure.com)  
 W: [www.groundsure.com](http://www.groundsure.com)

© Crown copyright and database rights 2018 Ordnance Survey 100035207

Production date: 22 July 2020

Map legend available at:  
[www.groundsure.com/sites/default/files/groundsure\\_legend.pdf](http://www.groundsure.com/sites/default/files/groundsure_legend.pdf)



**Site Details:**

London resort

**Client Ref:** London Resort  
**Report Ref:** GSIP-2020-10332-1119\_LS\_7\_3  
**Grid Ref:** 561950, 173152

**Map Name:** County Series

**Map date:** 1865-1868

**Scale:** 1:2,500

**Printed at:** 1:2,500



Surveyed 1865  
 Revised 1865  
 Edition N/A  
 Copyright N/A  
 Levelled N/A

Surveyed 1866  
 Revised 1866  
 Edition N/A  
 Copyright N/A  
 Levelled N/A

Surveyed 1868  
 Revised 1868  
 Edition N/A  
 Copyright N/A  
 Levelled N/A

Surveyed 1866  
 Revised 1866  
 Edition N/A  
 Copyright N/A  
 Levelled N/A

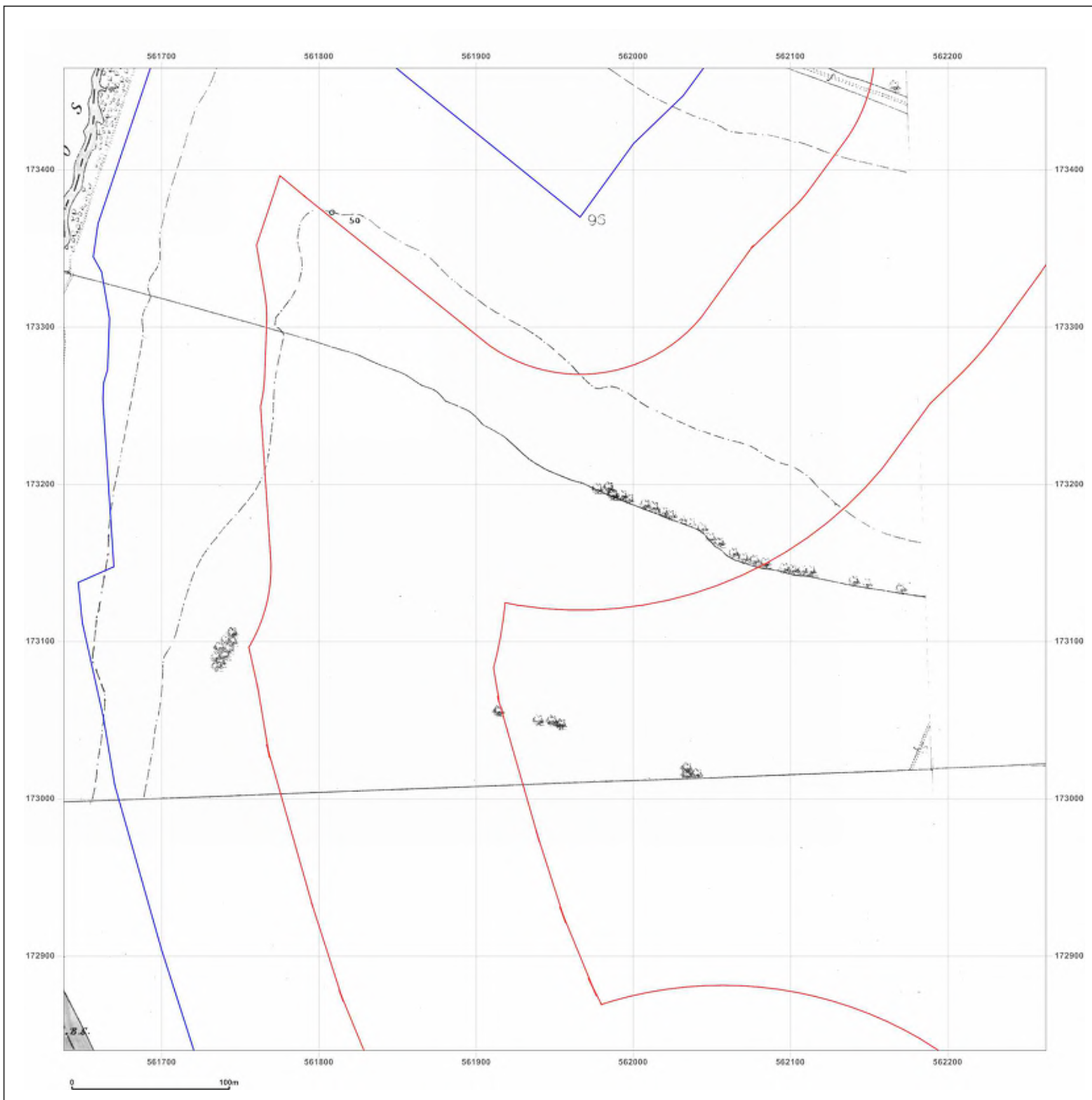


Produced by  
 Groundsure Insights  
 T: 08444 159000  
 E: [info@groundsure.com](mailto:info@groundsure.com)  
 W: [www.groundsure.com](http://www.groundsure.com)

© Crown copyright and database rights 2018 Ordnance Survey 100035207

Production date: 22 July 2020

Map legend available at:  
[www.groundsure.com/sites/default/files/groundsure\\_legend.pdf](http://www.groundsure.com/sites/default/files/groundsure_legend.pdf)



**Site Details:**

London resort

**Client Ref:** London Resort  
**Report Ref:** GSIP-2020-10332-1119\_LS\_7\_3  
**Grid Ref:** 561950, 173152

**Map Name:** County Series

**Map date:** 1897

**Scale:** 1:2,500

**Printed at:** 1:2,500



Surveyed 1897  
 Revised 1897  
 Edition N/A  
 Copyright N/A  
 Levelled N/A

Surveyed 1897  
 Revised 1897  
 Edition N/A  
 Copyright N/A  
 Levelled N/A

Surveyed 1897  
 Revised 1897  
 Edition N/A  
 Copyright N/A  
 Levelled N/A

Surveyed 1897  
 Revised 1897  
 Edition N/A  
 Copyright N/A  
 Levelled N/A



Produced by  
 Groundsure Insights  
 T: 08444 159000  
 E: [info@groundsure.com](mailto:info@groundsure.com)  
 W: [www.groundsure.com](http://www.groundsure.com)

© Crown copyright and database rights 2018 Ordnance Survey 100035207

Production date: 22 July 2020

Map legend available at:  
[www.groundsure.com/sites/default/files/groundsure\\_legend.pdf](http://www.groundsure.com/sites/default/files/groundsure_legend.pdf)



**Site Details:**

London resort

**Client Ref:** London Resort  
**Report Ref:** GSIP-2020-10332-1119\_LS\_7\_3  
**Grid Ref:** 561950, 173152

**Map Name:** County Series

**Map date:** 1909

**Scale:** 1:2,500

**Printed at:** 1:2,500



Surveyed 1909  
 Revised 1909  
 Edition N/A  
 Copyright N/A  
 Levelled N/A

Surveyed 1909  
 Revised 1909  
 Edition N/A  
 Copyright N/A  
 Levelled N/A

Surveyed 1909  
 Revised 1909  
 Edition N/A  
 Copyright N/A  
 Levelled N/A

Surveyed 1909  
 Revised 1909  
 Edition N/A  
 Copyright N/A  
 Levelled N/A

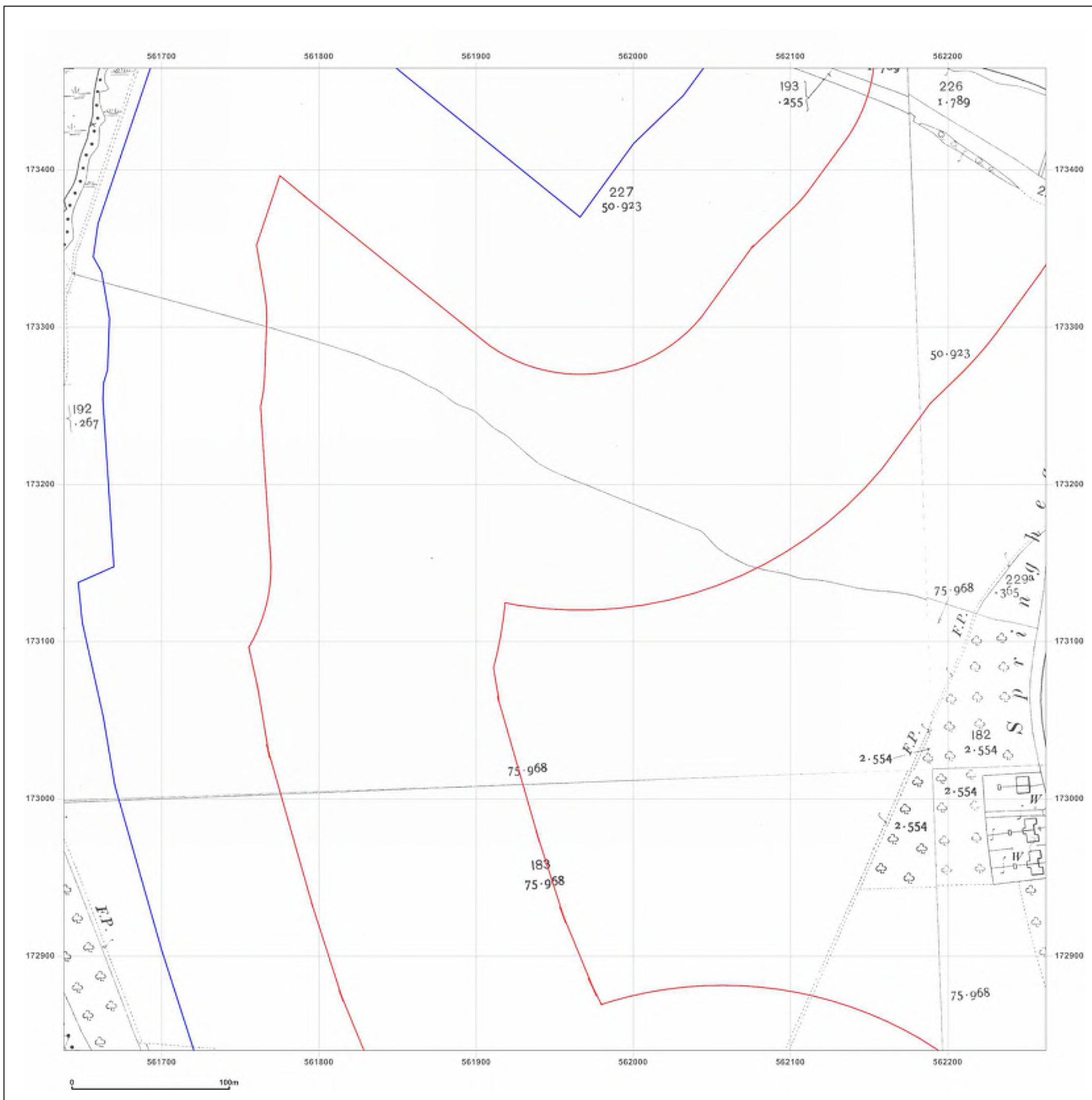


Produced by  
 Groundsure Insights  
 T: 08444 159000  
 E: [info@groundsure.com](mailto:info@groundsure.com)  
 W: [www.groundsure.com](http://www.groundsure.com)

© Crown copyright and database rights 2018 Ordnance Survey 100035207

Production date: 22 July 2020

Map legend available at:  
[www.groundsure.com/sites/default/files/groundsure\\_legend.pdf](http://www.groundsure.com/sites/default/files/groundsure_legend.pdf)







**Site Details:**

London resort

**Client Ref:** London Resort  
**Report Ref:** GSIP-2020-10332-1119\_LS\_7\_3  
**Grid Ref:** 561950, 173152

**Map Name:** County Series

**Map date:** 1938-1939

**Scale:** 1:2,500

**Printed at:** 1:2,500



Surveyed 1938  
 Revised 1938  
 Edition N/A  
 Copyright N/A  
 Levelled N/A

Surveyed 1939  
 Revised 1939  
 Edition N/A  
 Copyright N/A  
 Levelled N/A

Surveyed 1938  
 Revised 1938  
 Edition N/A  
 Copyright N/A  
 Levelled N/A

Surveyed 1938  
 Revised 1938  
 Edition N/A  
 Copyright N/A  
 Levelled N/A

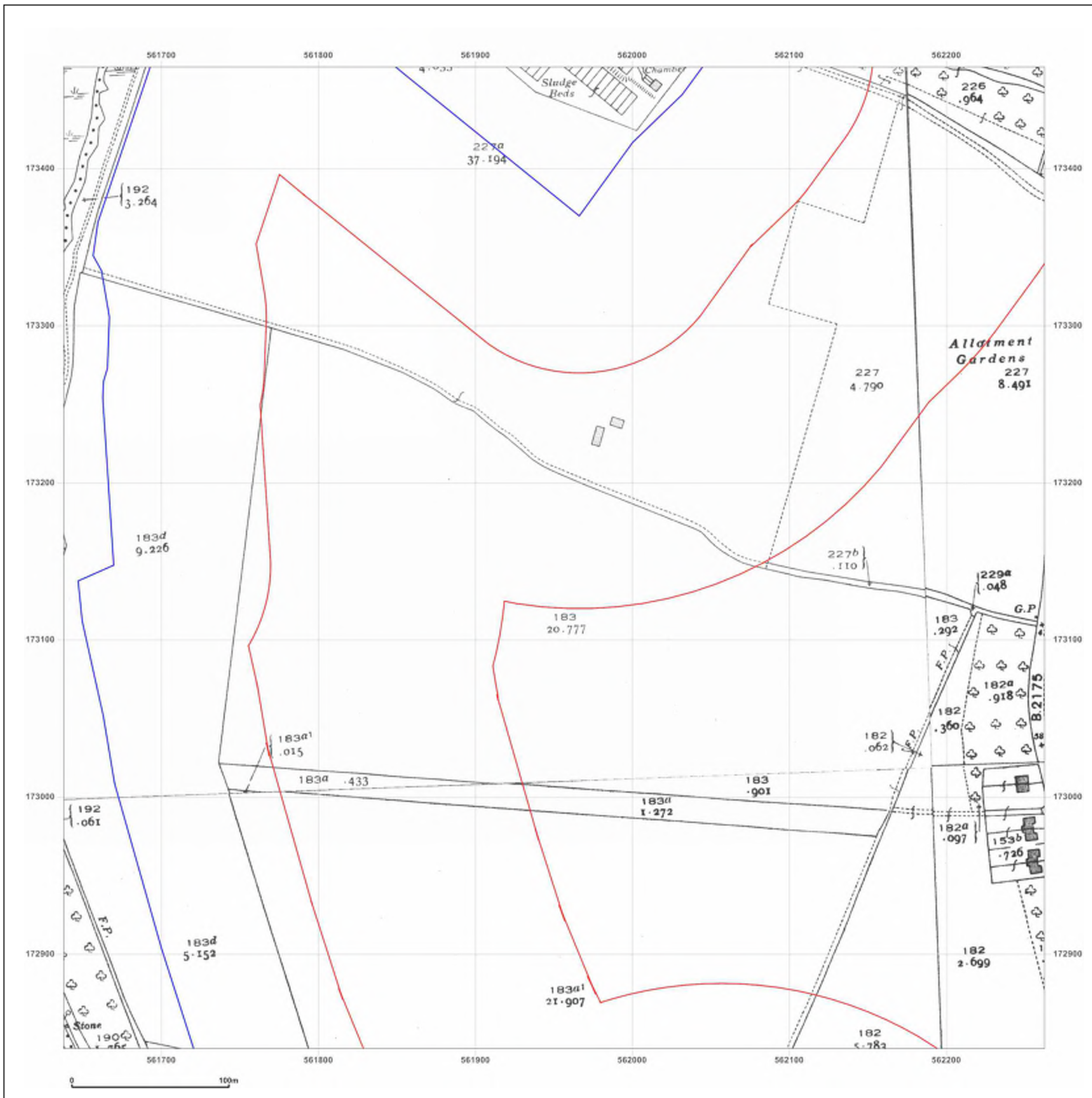


Produced by  
 Groundsure Insights  
 T: 08444 159000  
 E: [info@groundsure.com](mailto:info@groundsure.com)  
 W: [www.groundsure.com](http://www.groundsure.com)

© Crown copyright and database rights 2018 Ordnance Survey 100035207

Production date: 22 July 2020

Map legend available at:  
[www.groundsure.com/sites/default/files/groundsure\\_legend.pdf](http://www.groundsure.com/sites/default/files/groundsure_legend.pdf)



**Site Details:**

London resort

**Client Ref:** London Resort  
**Report Ref:** GSIP-2020-10332-1119\_LS\_7\_3  
**Grid Ref:** 561950, 173152

**Map Name:** National Grid

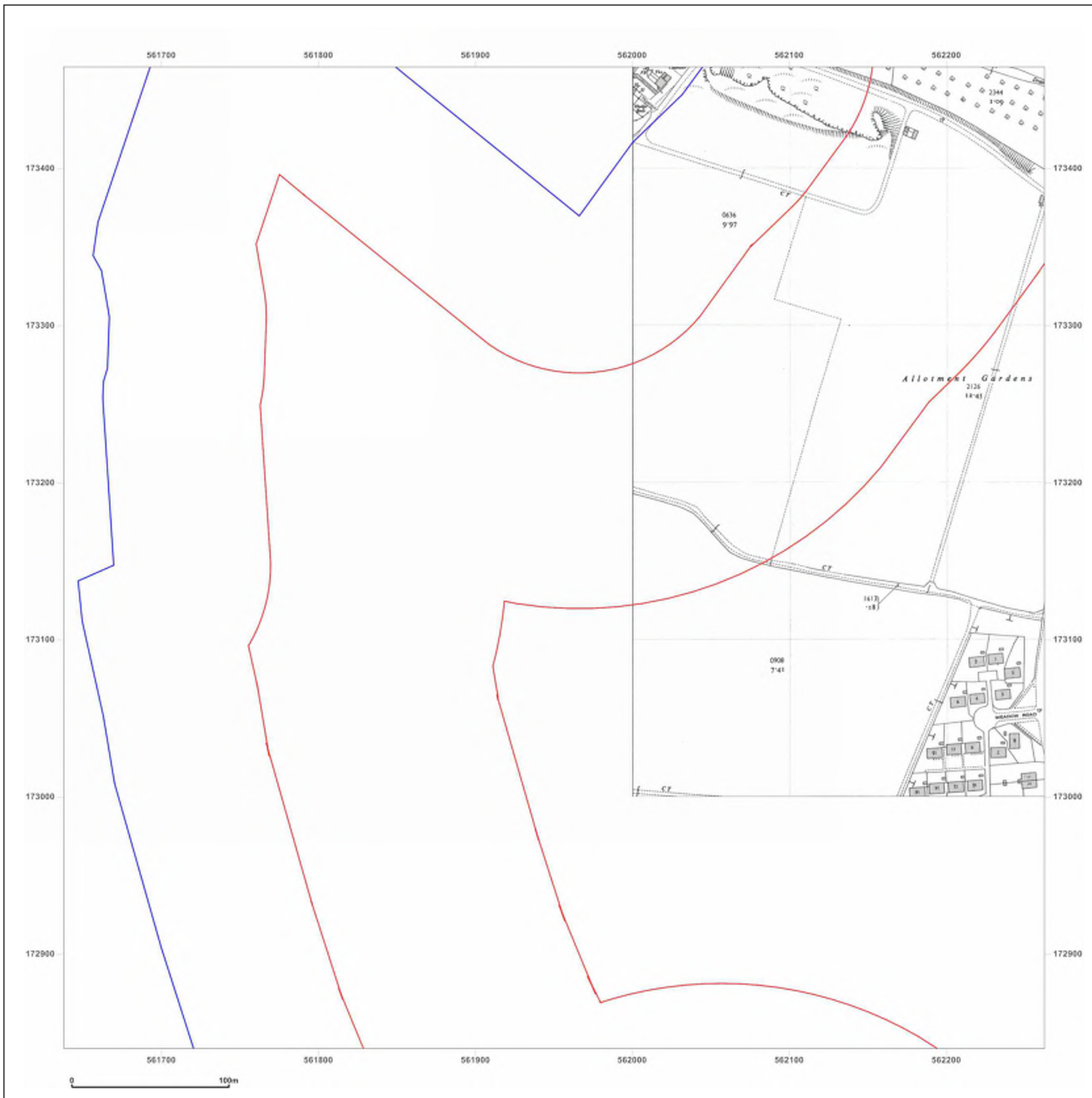

**Map date:** 1952

**Scale:** 1:2,500

**Printed at:** 1:2,500



Surveyed 1952  
 Revised 1952  
 Edition 1954  
 Copyright N/A  
 Levelled 1952



Produced by  
 Groundsure Insights  
 T: 08444 159000  
 E: [info@groundsure.com](mailto:info@groundsure.com)  
 W: [www.groundsure.com](http://www.groundsure.com)

© Crown copyright and database rights 2018 Ordnance Survey 100035207

Production date: 22 July 2020

Map legend available at:  
[www.groundsure.com/sites/default/files/groundsure\\_legend.pdf](http://www.groundsure.com/sites/default/files/groundsure_legend.pdf)

**Site Details:**

London resort

**Client Ref:** London Resort  
**Report Ref:** GSIP-2020-10332-1119\_LS\_7\_3  
**Grid Ref:** 561950, 173152

**Map Name:** National Grid


**Map date:** 1961-1962

**Scale:** 1:2,500

**Printed at:** 1:2,500



Surveyed 1961  
 Revised 1961  
 Edition N/A  
 Copyright 1961  
 Levelled 1952



Surveyed 1961  
 Revised 1961  
 Edition N/A  
 Copyright 1962  
 Levelled 1952

Surveyed 1962  
 Revised 1962  
 Edition 1954  
 Copyright N/A  
 Levelled 1952



Produced by  
 Groundsure Insights  
 T: 08444 159000  
 E: [info@groundsure.com](mailto:info@groundsure.com)  
 W: [www.groundsure.com](http://www.groundsure.com)

© Crown copyright and database rights 2018 Ordnance Survey 100035207

Production date: 22 July 2020

Map legend available at:  
[www.groundsure.com/sites/default/files/groundsure\\_legend.pdf](http://www.groundsure.com/sites/default/files/groundsure_legend.pdf)



**Site Details:**

London resort


**Client Ref:** London Resort  
**Report Ref:** GSIP-2020-10332-1119\_LS\_7\_3  
**Grid Ref:** 561950, 173152

**Map Name:** National Grid

**Map date:** 1968

**Scale:** 1:2,500

**Printed at:** 1:2,500

Surveyed 1968  
 Revised 1968  
 Edition N/A  
 Copyright 1968  
 Levelled 1952

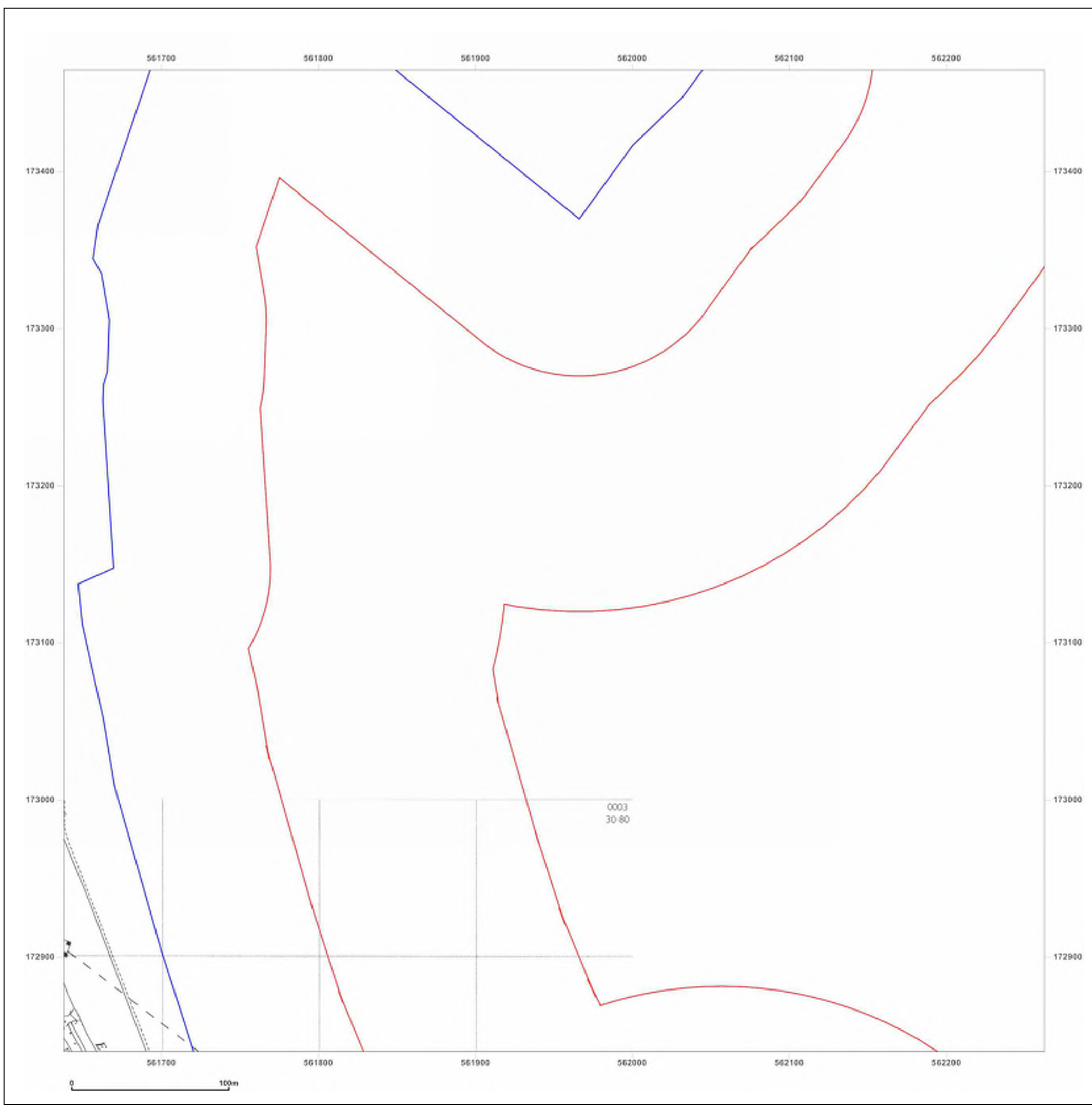


Produced by  
 Groundsure Insights  
 T: 08444 159000  
 E: [info@groundsure.com](mailto:info@groundsure.com)  
 W: [www.groundsure.com](http://www.groundsure.com)

© Crown copyright and database rights 2018 Ordnance Survey 100035207

Production date: 22 July 2020

Map legend available at:  
[www.groundsure.com/sites/default/files/groundsure\\_legend.pdf](http://www.groundsure.com/sites/default/files/groundsure_legend.pdf)



**Site Details:**

London resort

**Client Ref:** London Resort  
**Report Ref:** GSIP-2020-10332-1119\_LS\_7\_3  
**Grid Ref:** 561950, 173152

**Map Name:** National Grid

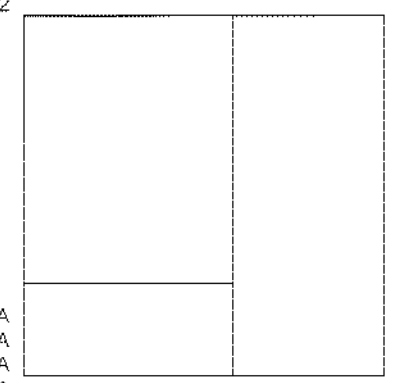
**Map date:** 1968-1969

**Scale:** 1:2,500

**Printed at:** 1:2,500



Surveyed 1969  
 Revised 1969  
 Edition N/A  
 Copyright 1970  
 Levelled 1952



Surveyed N/A  
 Revised N/A  
 Edition N/A  
 Copyright N/A  
 Levelled N/A

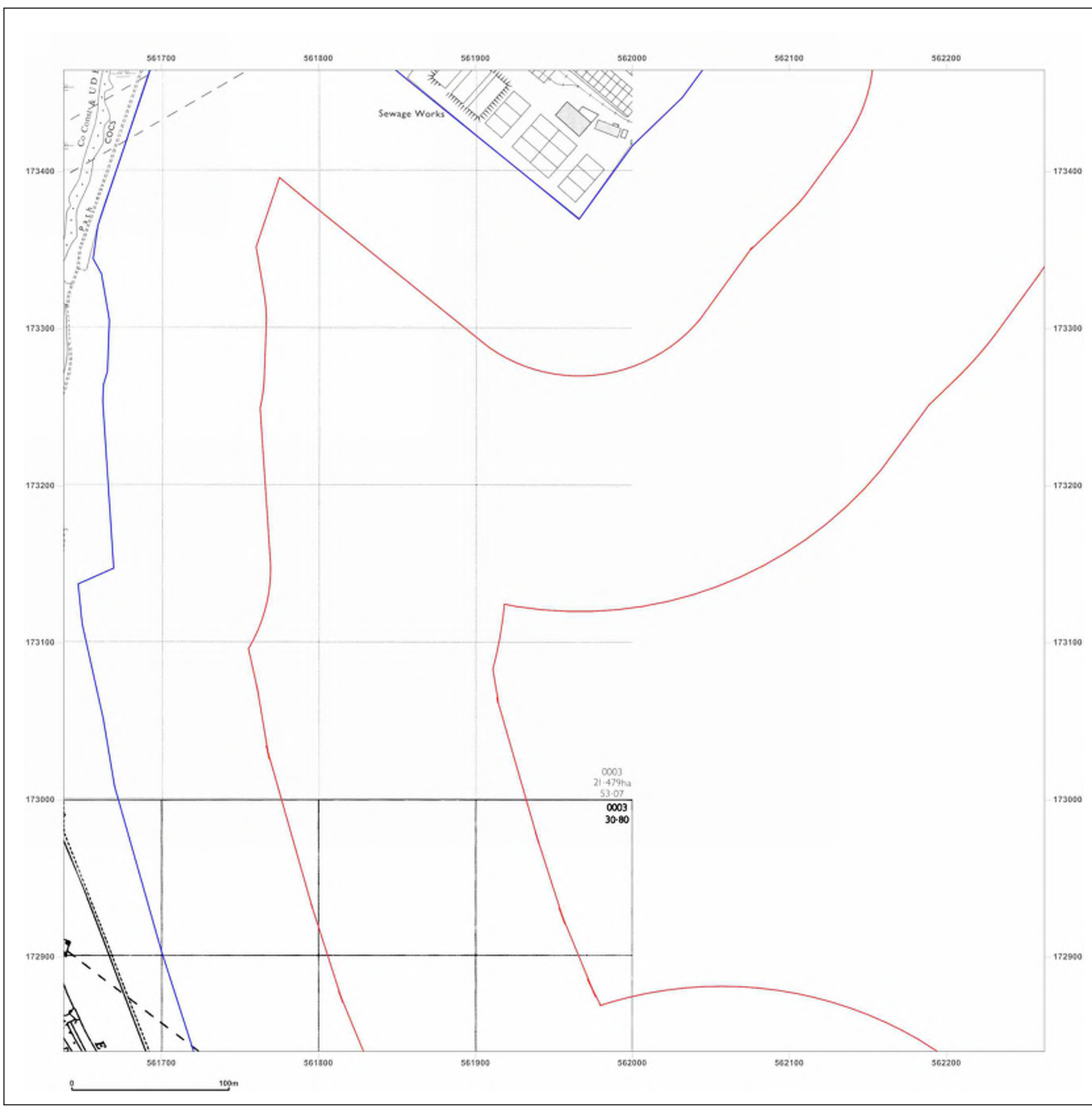


Produced by  
 Groundsure Insights  
 T: 08444 159000  
 E: [info@groundsure.com](mailto:info@groundsure.com)  
 W: [www.groundsure.com](http://www.groundsure.com)

© Crown copyright and database rights 2018 Ordnance Survey 100035207

Production date: 22 July 2020

Map legend available at:  
[www.groundsure.com/sites/default/files/groundsure\\_legend.pdf](http://www.groundsure.com/sites/default/files/groundsure_legend.pdf)



**Site Details:**

London resort

**Client Ref:** London Resort  
**Report Ref:** GSIP-2020-10332-1119\_LS\_7\_3  
**Grid Ref:** 561950, 173152

**Map Name:** National Grid


**Map date:** 1974-1978

**Scale:** 1:2,500

**Printed at:** 1:2,500



Surveyed N/A  
 Revised N/A  
 Edition N/A  
 Copyright N/A  
 Levelled N/A



Surveyed N/A  
 Revised N/A  
 Edition N/A  
 Copyright N/A  
 Levelled N/A




Produced by  
 Groundsure Insights  
 T: 08444 159000  
 E: [info@groundsure.com](mailto:info@groundsure.com)  
 W: [www.groundsure.com](http://www.groundsure.com)

© Crown copyright and database rights 2018 Ordnance Survey 100035207

Production date: 22 July 2020

Map legend available at:  
[www.groundsure.com/sites/default/files/groundsure\\_legend.pdf](http://www.groundsure.com/sites/default/files/groundsure_legend.pdf)



**Site Details:**

London resort

**Client Ref:** London Resort  
**Report Ref:** GSIP-2020-10332-1119\_LS\_7\_3  
**Grid Ref:** 561950, 173152

**Map Name:** National Grid


**Map date:** 1978

**Scale:** 1:2,500

**Printed at:** 1:2,500



Surveyed N/A  
 Revised N/A  
 Edition N/A  
 Copyright N/A  
 Levelled N/A

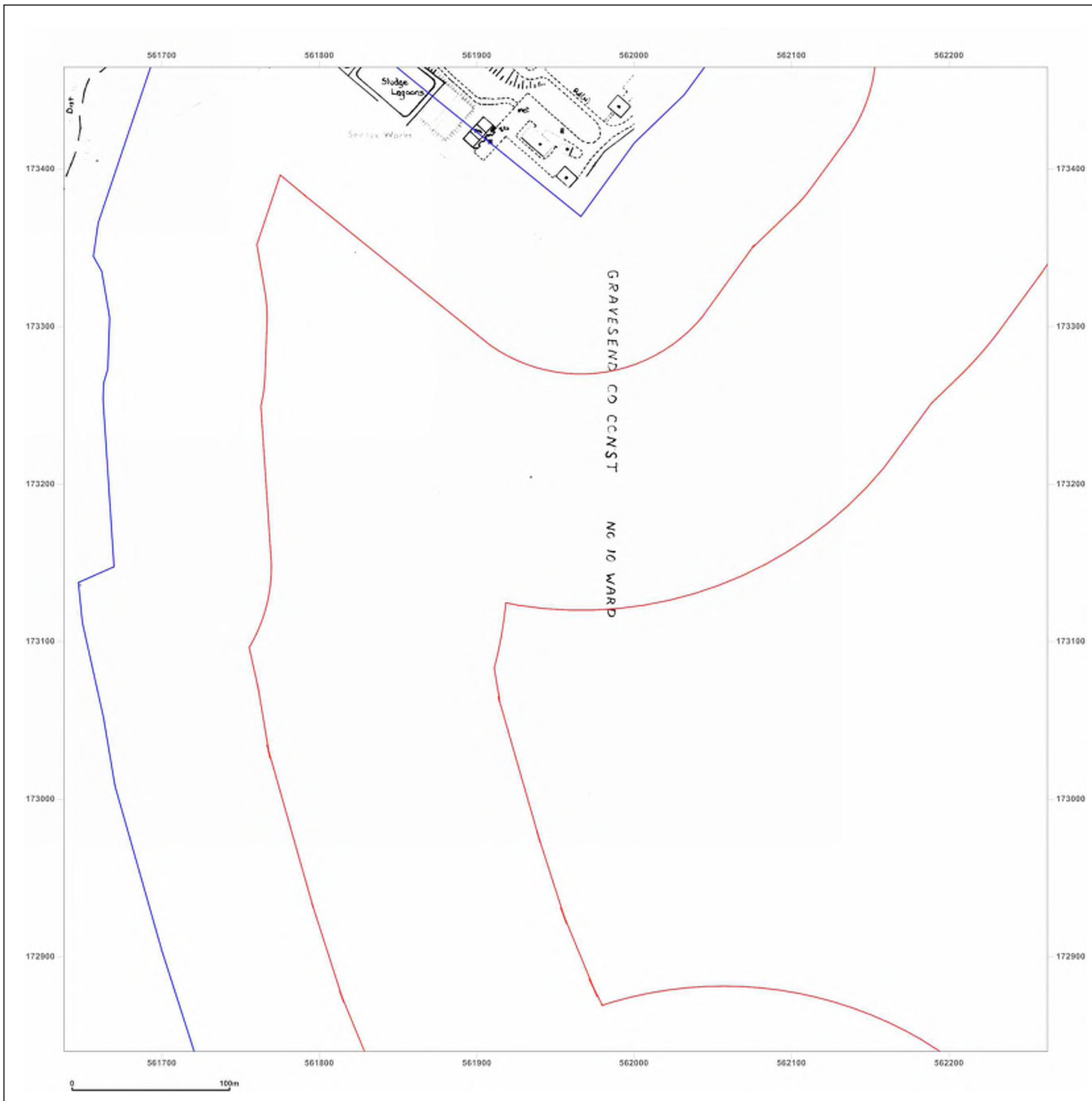


Produced by  
 Groundsure Insights  
 T: 08444 159000  
 E: [info@groundsure.com](mailto:info@groundsure.com)  
 W: [www.groundsure.com](http://www.groundsure.com)

© Crown copyright and database rights 2018 Ordnance Survey 100035207

Production date: 22 July 2020

Map legend available at:  
[www.groundsure.com/sites/default/files/groundsure\\_legend.pdf](http://www.groundsure.com/sites/default/files/groundsure_legend.pdf)



**Site Details:**

London resort

**Client Ref:** London Resort  
**Report Ref:** GSIP-2020-10332-1119\_LS\_7\_3  
**Grid Ref:** 561950, 173152

**Map Name:** National Grid


**Map date:** 1986

**Scale:** 1:2,500

**Printed at:** 1:2,500



Surveyed N/A  
 Revised N/A  
 Edition N/A  
 Copyright N/A  
 Levelled N/A



Produced by  
 Groundsure Insights  
 T: 08444 159000  
 E: [info@groundsure.com](mailto:info@groundsure.com)  
 W: [www.groundsure.com](http://www.groundsure.com)

© Crown copyright and database rights 2018 Ordnance Survey 100035207

Production date: 22 July 2020

Map legend available at:  
[www.groundsure.com/sites/default/files/groundsure\\_legend.pdf](http://www.groundsure.com/sites/default/files/groundsure_legend.pdf)





**Site Details:**

London resort

**Client Ref:** London Resort  
**Report Ref:** GSIP-2020-10332-1119\_LS\_7\_3  
**Grid Ref:** 561950, 173152

**Map Name:** National Grid


**Map date:** 1985-1987

**Scale:** 1:2,500

**Printed at:** 1:2,500



Surveyed 1985  
 Revised 1985  
 Edition N/A  
 Copyright 1986  
 Levelled 1984



Surveyed 1984  
 Revised 1987  
 Edition N/A  
 Copyright 1987  
 Levelled 1984



Produced by  
 Groundsure Insights  
 T: 08444 159000  
 E: [info@groundsure.com](mailto:info@groundsure.com)  
 W: [www.groundsure.com](http://www.groundsure.com)

© Crown copyright and database rights 2018 Ordnance Survey 100035207

Production date: 22 July 2020

Map legend available at:  
[www.groundsure.com/sites/default/files/groundsure\\_legend.pdf](http://www.groundsure.com/sites/default/files/groundsure_legend.pdf)



**Site Details:**

London resort

**Client Ref:** London Resort  
**Report Ref:** GSIP-2020-10332-1119\_LS\_7\_3  
**Grid Ref:** 561950, 173152

**Map Name:** National Grid


**Map date:** 1992

**Scale:** 1:2,500

**Printed at:** 1:2,500



Surveyed N/A  
 Revised N/A  
 Edition N/A  
 Copyright 1992  
 Levelled N/A



Surveyed N/A  
 Revised N/A  
 Edition N/A  
 Copyright 1992  
 Levelled N/A

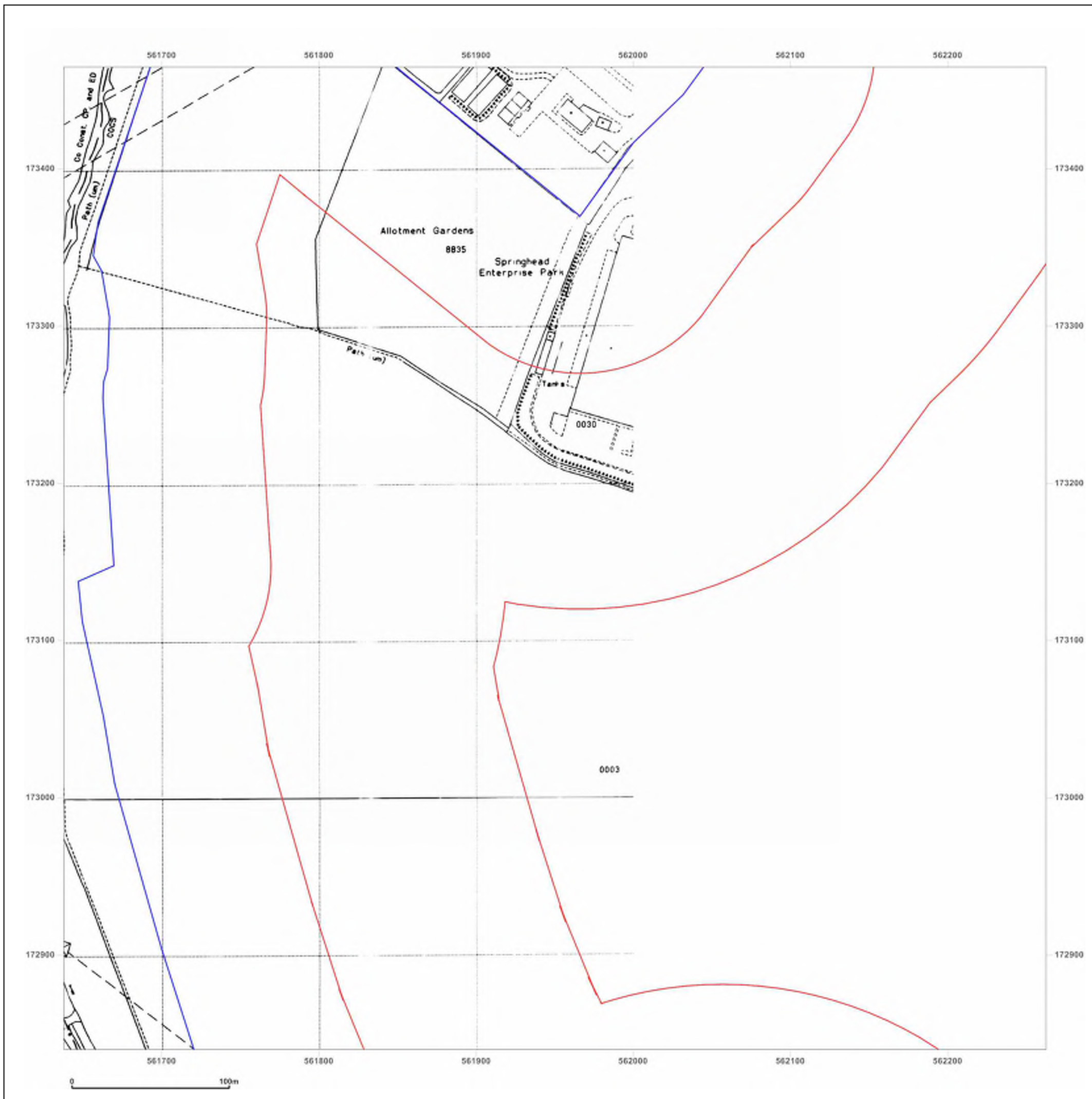


Produced by  
 Groundsure Insights  
 T: 08444 159000  
 E: [info@groundsure.com](mailto:info@groundsure.com)  
 W: [www.groundsure.com](http://www.groundsure.com)

© Crown copyright and database rights 2018 Ordnance Survey 100035207

Production date: 22 July 2020

Map legend available at:  
[www.groundsure.com/sites/default/files/groundsure\\_legend.pdf](http://www.groundsure.com/sites/default/files/groundsure_legend.pdf)



**Site Details:**

London resort

**Client Ref:** London Resort  
**Report Ref:** GSIP-2020-10332-1119\_LS\_7\_3  
**Grid Ref:** 561950, 173152

**Map Name:** National Grid


**Map date:** 1993

**Scale:** 1:2,500

**Printed at:** 1:2,500



Surveyed N/A  
 Revised N/A  
 Edition N/A  
 Copyright 1993  
 Levelled N/A



Produced by  
 Groundsure Insights  
 T: 08444 159000  
 E: [info@groundsure.com](mailto:info@groundsure.com)  
 W: [www.groundsure.com](http://www.groundsure.com)

© Crown copyright and database rights 2018 Ordnance Survey 100035207

Production date: 22 July 2020

Map legend available at:  
[www.groundsure.com/sites/default/files/groundsure\\_legend.pdf](http://www.groundsure.com/sites/default/files/groundsure_legend.pdf)



**Site Details:**

London resort

**Client Ref:** London Resort  
**Report Ref:** GSIP-2020-10332-1119\_LS\_7\_3  
**Grid Ref:** 561950, 173152

**Map Name:** National Grid


**Map date:** 1993

**Scale:** 1:2,500

**Printed at:** 1:2,500



Surveyed N/A  
 Revised N/A  
 Edition N/A  
 Copyright 1993  
 Levelled N/A



Produced by  
 Groundsure Insights  
 T: 08444 159000  
 E: [info@groundsure.com](mailto:info@groundsure.com)  
 W: [www.groundsure.com](http://www.groundsure.com)

© Crown copyright and database rights 2018 Ordnance Survey 100035207

Production date: 22 July 2020

Map legend available at:  
[www.groundsure.com/sites/default/files/groundsure\\_legend.pdf](http://www.groundsure.com/sites/default/files/groundsure_legend.pdf)



**Site Details:**

London resort

**Client Ref:** London Resort  
**Report Ref:** GSIP-2020-10332-1119\_LS\_7\_3  
**Grid Ref:** 561950, 173152

**Map Name:** National Grid


**Map date:** 1993

**Scale:** 1:2,500

**Printed at:** 1:2,500



Surveyed N/A  
 Revised N/A  
 Edition N/A  
 Copyright 1993  
 Levelled N/A

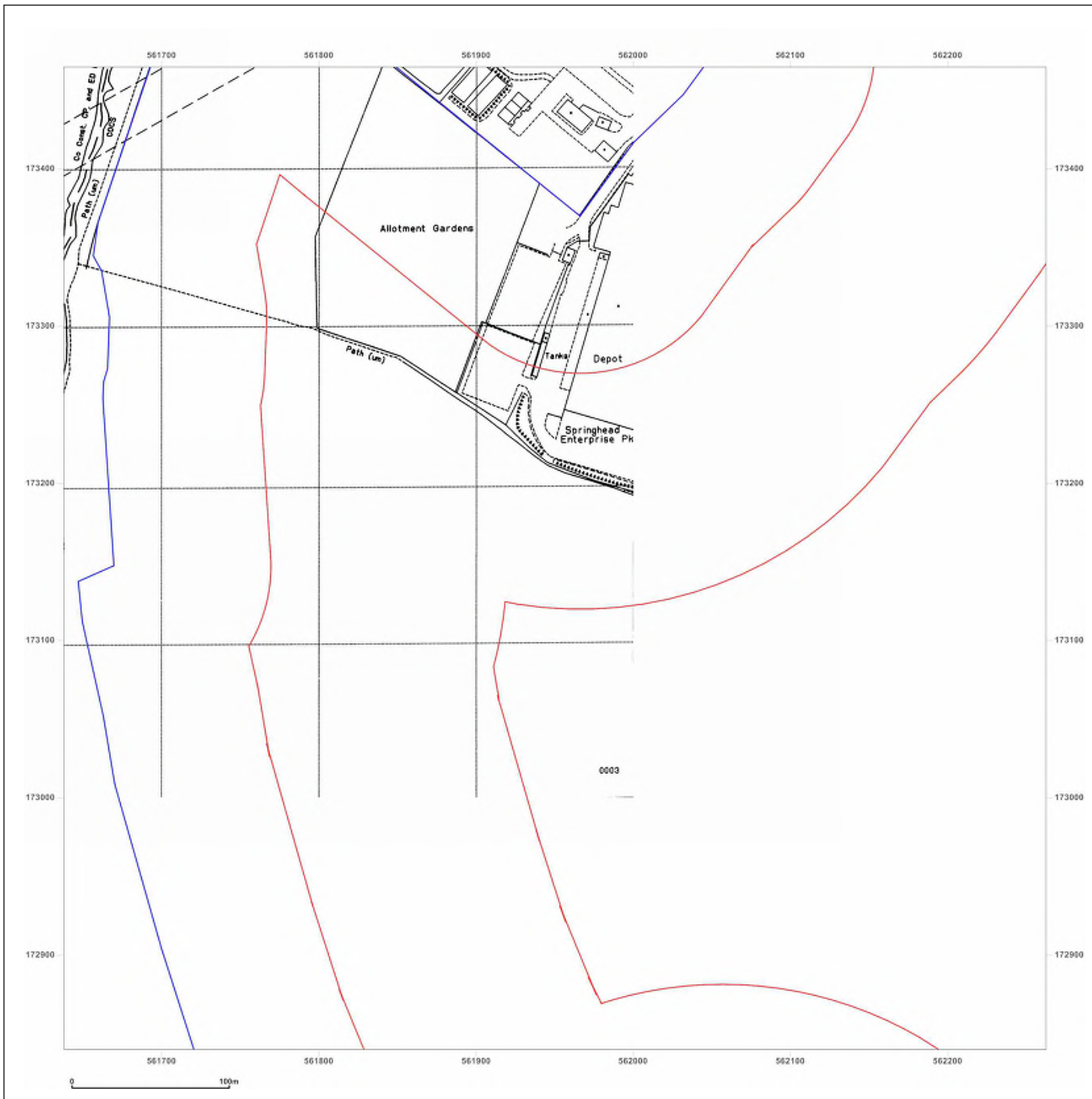


Produced by  
 Groundsure Insights  
 T: 08444 159000  
 E: [info@groundsure.com](mailto:info@groundsure.com)  
 W: [www.groundsure.com](http://www.groundsure.com)

© Crown copyright and database rights 2018 Ordnance Survey 100035207

Production date: 22 July 2020

Map legend available at:  
[www.groundsure.com/sites/default/files/groundsure\\_legend.pdf](http://www.groundsure.com/sites/default/files/groundsure_legend.pdf)



**Site Details:**

London resort

**Client Ref:** London Resort  
**Report Ref:** GSIP-2020-10332-1119\_LS\_7\_3  
**Grid Ref:** 561950, 173152

**Map Name:** National Grid


**Map date:** 1993

**Scale:** 1:2,500

**Printed at:** 1:2,500



Surveyed 1993  
 Revised 1993  
 Edition N/A  
 Copyright 1993  
 Levelled N/A

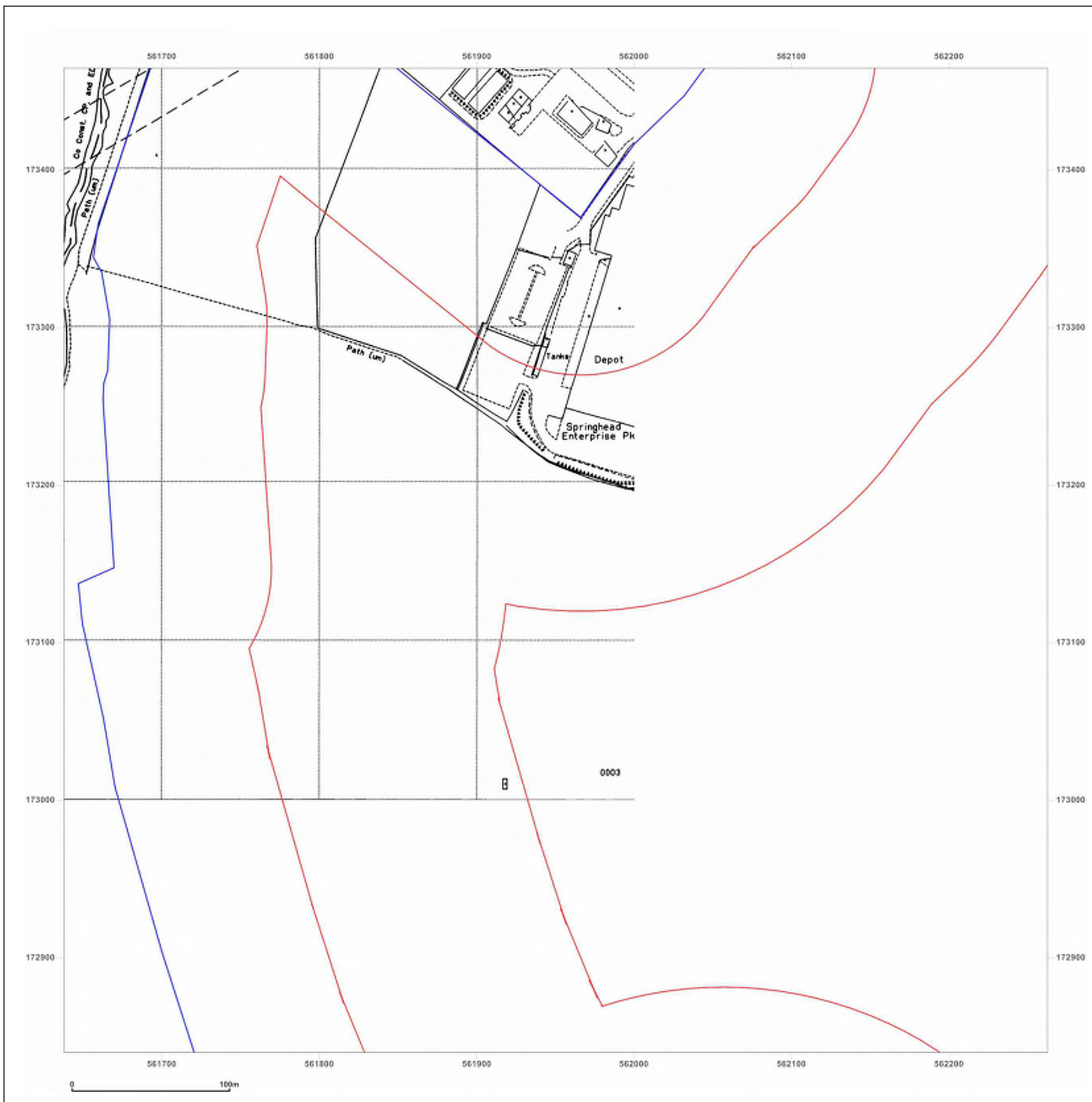


Produced by  
 Groundsure Insights  
 T: 08444 159000  
 E: [info@groundsure.com](mailto:info@groundsure.com)  
 W: [www.groundsure.com](http://www.groundsure.com)

© Crown copyright and database rights 2018 Ordnance Survey 100035207

Production date: 22 July 2020

Map legend available at:  
[www.groundsure.com/sites/default/files/groundsure\\_legend.pdf](http://www.groundsure.com/sites/default/files/groundsure_legend.pdf)



**Site Details:**

London resort

**Client Ref:** London Resort  
**Report Ref:** GSIP-2020-10332-1119\_LS\_7\_4  
**Grid Ref:** 561950, 173778

**Map Name:** County Series

**Map date:** 1865

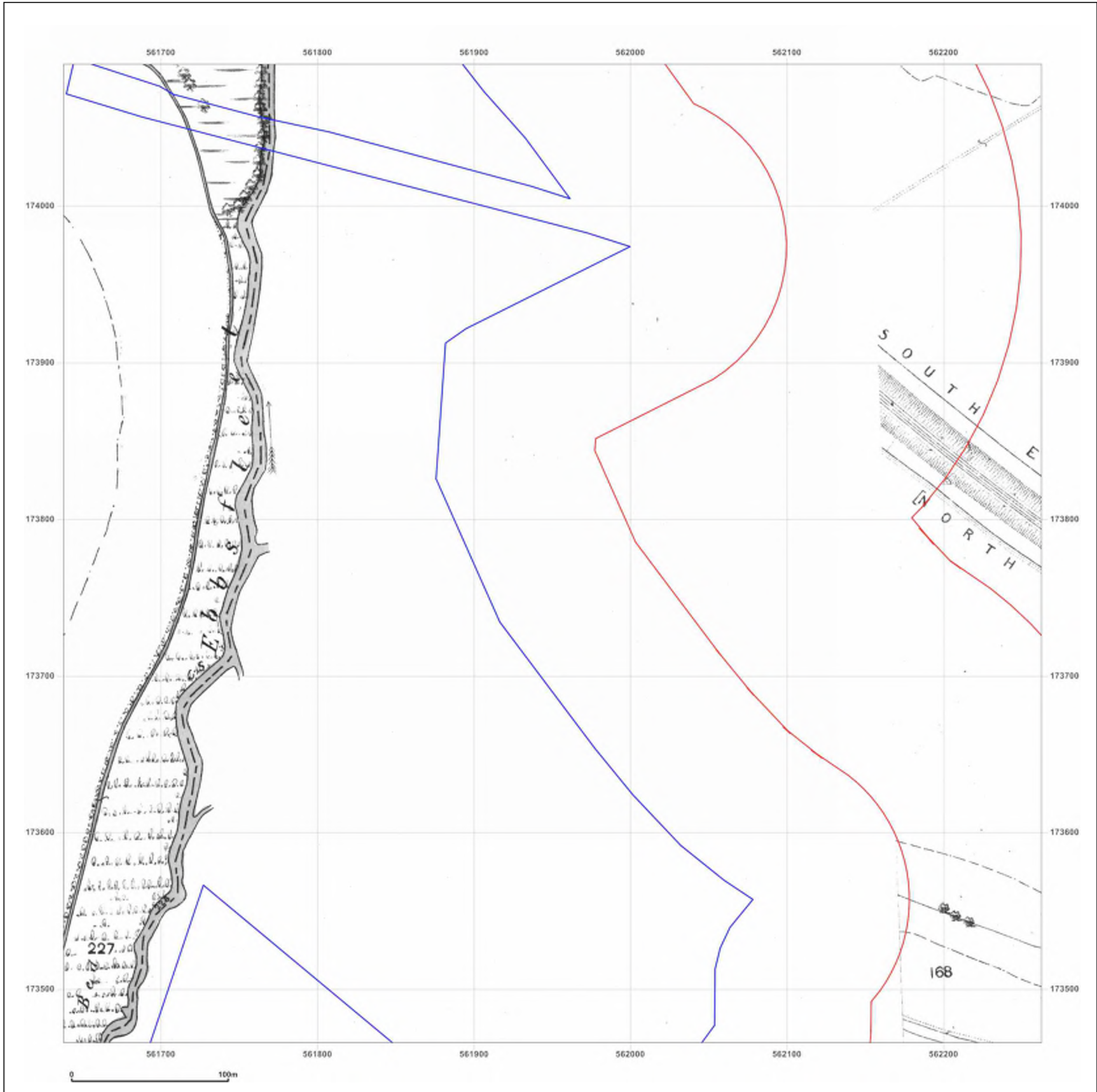
**Scale:** 1:2,500

**Printed at:** 1:2,500



Surveyed 1865  
Revised 1865  
Edition N/A  
Copyright N/A  
Levelled N/A

Surveyed 1865  
Revised 1865  
Edition N/A  
Copyright N/A  
Levelled N/A



Produced by  
Groundsure Insights  
T: 08444 159000  
E: [info@groundsure.com](mailto:info@groundsure.com)  
W: [www.groundsure.com](http://www.groundsure.com)

© Crown copyright and database rights 2018 Ordnance Survey 100035207

Production date: 22 July 2020

Map legend available at:  
[www.groundsure.com/sites/default/files/groundsure\\_legend.pdf](http://www.groundsure.com/sites/default/files/groundsure_legend.pdf)

**Site Details:**

London resort

**Client Ref:** London Resort  
**Report Ref:** GSIP-2020-10332-1119\_LS\_7\_4  
**Grid Ref:** 561950, 173778

**Map Name:** County Series

**Map date:** 1865-1866

**Scale:** 1:2,500

**Printed at:** 1:2,500



Surveyed 1865  
 Revised 1865  
 Edition N/A  
 Copyright N/A  
 Levelled N/A

Surveyed 1866  
 Revised 1866  
 Edition N/A  
 Copyright N/A  
 Levelled N/A

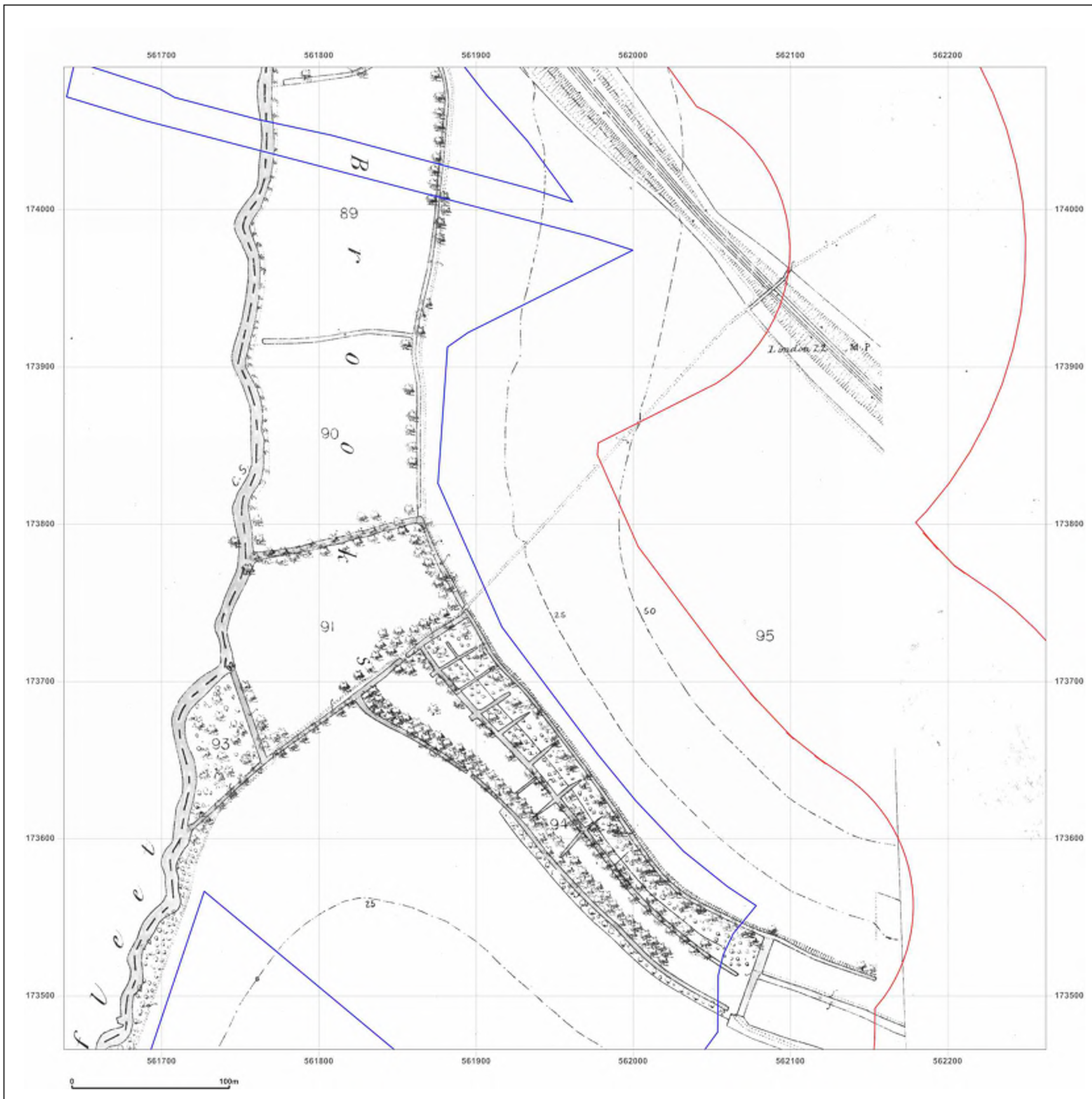


Produced by  
 Groundsure Insights  
 T: 08444 159000  
 E: [info@groundsure.com](mailto:info@groundsure.com)  
 W: [www.groundsure.com](http://www.groundsure.com)

© Crown copyright and database rights 2018 Ordnance Survey 100035207

Production date: 22 July 2020

Map legend available at:  
[www.groundsure.com/sites/default/files/groundsure\\_legend.pdf](http://www.groundsure.com/sites/default/files/groundsure_legend.pdf)





**Site Details:**

London resort

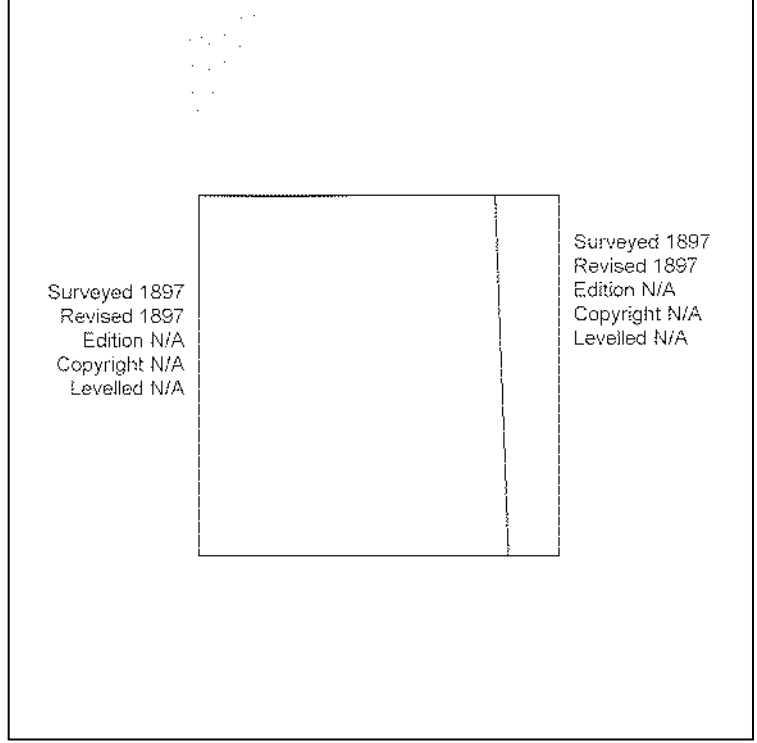
**Client Ref:** London Resort  
**Report Ref:** GSIP-2020-10332-1119\_LS\_7\_4  
**Grid Ref:** 561950, 173778

**Map Name:** County Series

**Map date:** 1897

**Scale:** 1:2,500

**Printed at:** 1:2,500



Surveyed 1897  
 Revised 1897  
 Edition N/A  
 Copyright N/A  
 Levelled N/A

Surveyed 1897  
 Revised 1897  
 Edition N/A  
 Copyright N/A  
 Levelled N/A

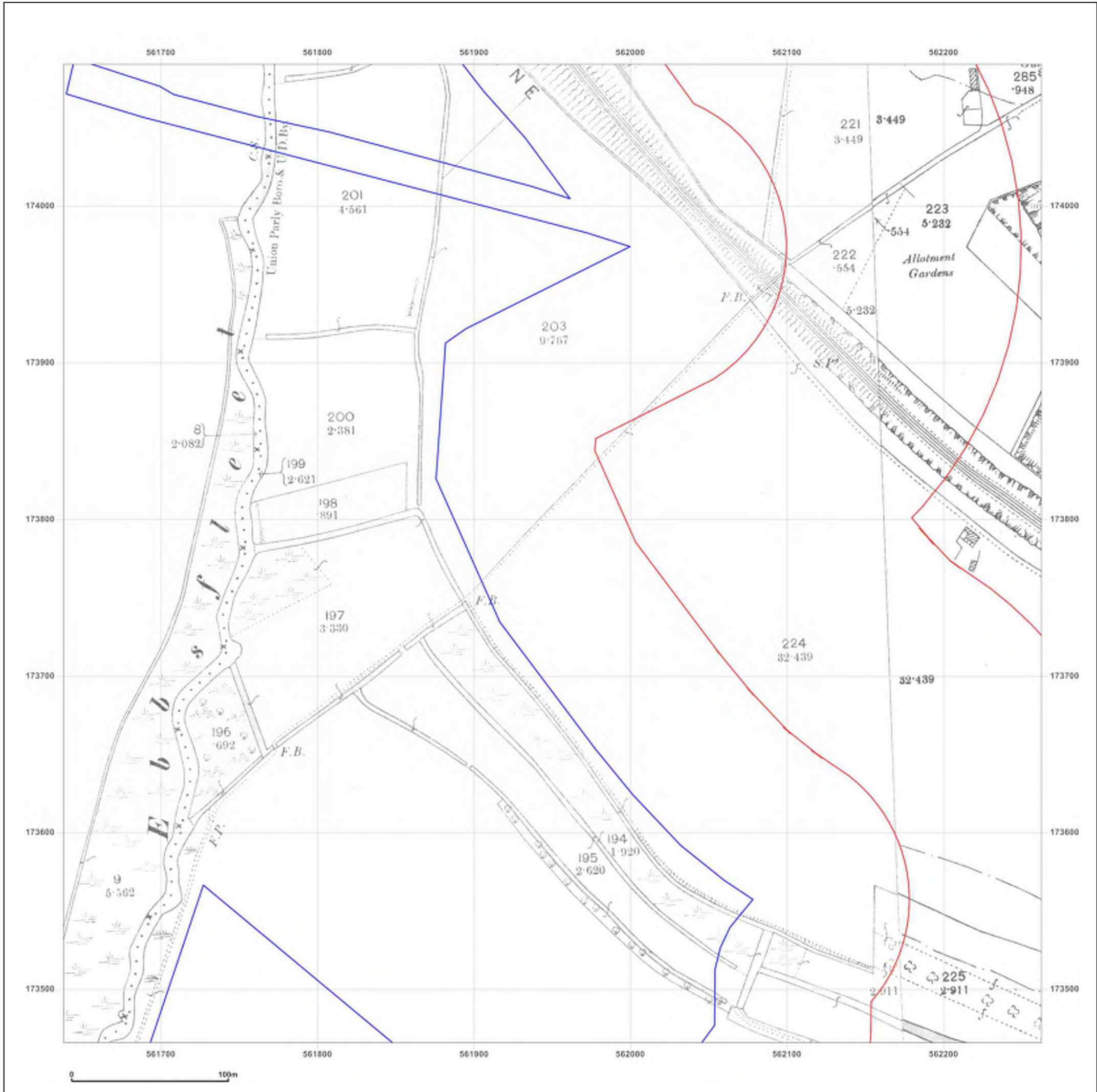


Produced by  
 Groundsure Insights  
 T: 08444 159000  
 E: [info@groundsure.com](mailto:info@groundsure.com)  
 W: [www.groundsure.com](http://www.groundsure.com)

© Crown copyright and database rights 2018 Ordnance Survey 100035207

Production date: 22 July 2020

Map legend available at:  
[www.groundsure.com/sites/default/files/groundsure\\_legend.pdf](http://www.groundsure.com/sites/default/files/groundsure_legend.pdf)



**Site Details:**

London resort

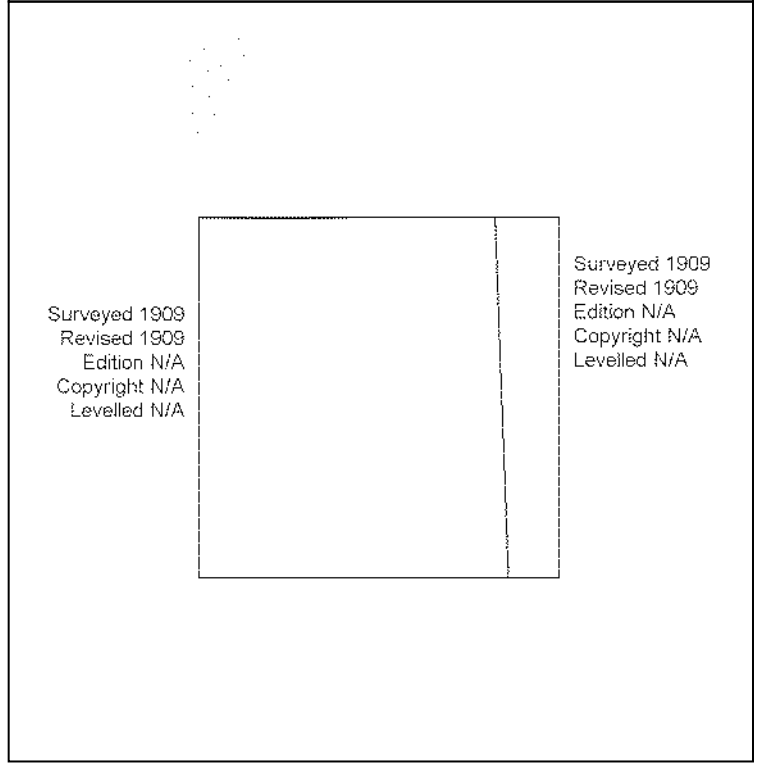
**Client Ref:** London Resort  
**Report Ref:** GSIP-2020-10332-1119\_LS\_7\_4  
**Grid Ref:** 561950, 173778

**Map Name:** County Series

**Map date:** 1909

**Scale:** 1:2,500

**Printed at:** 1:2,500



Surveyed 1909  
 Revised 1909  
 Edition N/A  
 Copyright N/A  
 Levelled N/A

Surveyed 1909  
 Revised 1909  
 Edition N/A  
 Copyright N/A  
 Levelled N/A

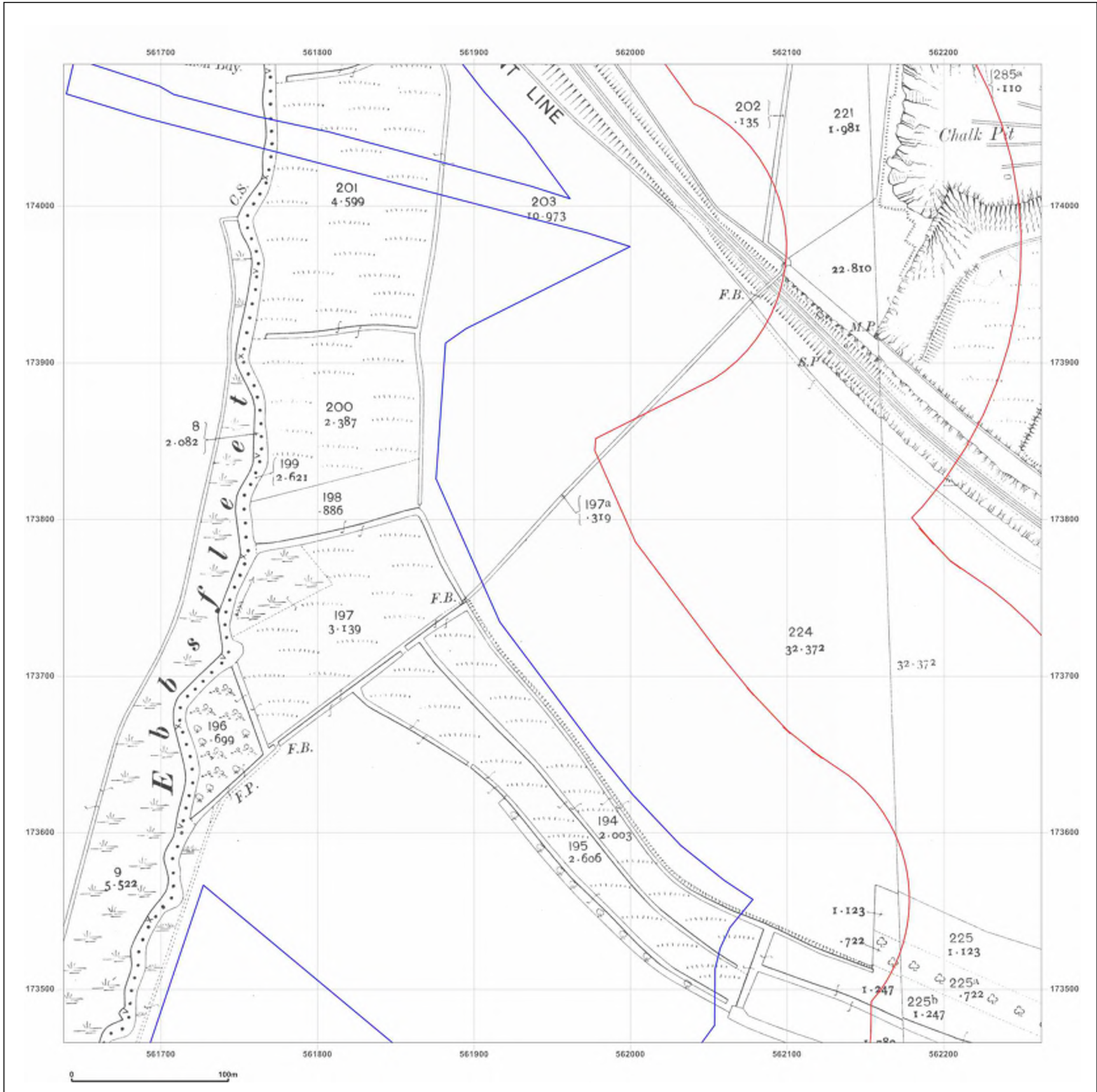


Produced by  
 Groundsure Insights  
 T: 08444 159000  
 E: [info@groundsure.com](mailto:info@groundsure.com)  
 W: [www.groundsure.com](http://www.groundsure.com)

© Crown copyright and database rights 2018 Ordnance Survey 100035207

Production date: 22 July 2020

Map legend available at:  
[www.groundsure.com/sites/default/files/groundsure\\_legend.pdf](http://www.groundsure.com/sites/default/files/groundsure_legend.pdf)



**Site Details:**

London resort

**Client Ref:** London Resort  
**Report Ref:** GSIP-2020-10332-1119\_LS\_7\_4  
**Grid Ref:** 561950, 173778

**Map Name:** County Series

**Map date:** 1932

**Scale:** 1:2,500

**Printed at:** 1:2,500



Surveyed 1932  
 Revised 1932  
 Edition N/A  
 Copyright N/A  
 Levelled N/A

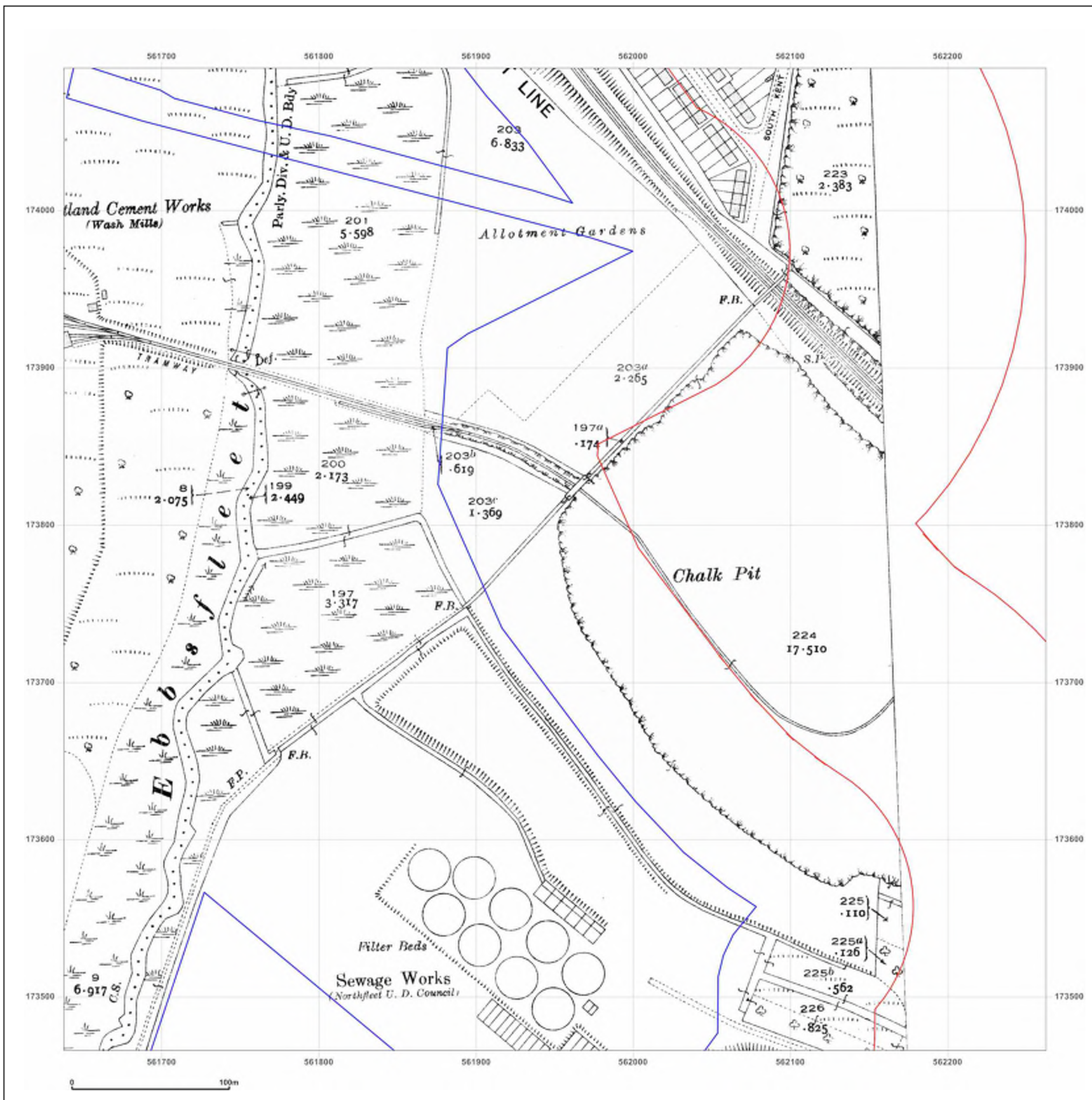


Produced by  
 Groundsure Insights  
 T: 08444 159000  
 E: [info@groundsure.com](mailto:info@groundsure.com)  
 W: [www.groundsure.com](http://www.groundsure.com)

© Crown copyright and database rights 2018 Ordnance Survey 100035207

Production date: 22 July 2020

Map legend available at:  
[www.groundsure.com/sites/default/files/groundsure\\_legend.pdf](http://www.groundsure.com/sites/default/files/groundsure_legend.pdf)



**Site Details:**

London resort

**Client Ref:** London Resort  
**Report Ref:** GSIP-2020-10332-1119\_LS\_7\_4  
**Grid Ref:** 561950, 173778

**Map Name:** County Series

**Map date:** 1933-1938

**Scale:** 1:2,500

**Printed at:** 1:2,500



Surveyed 1938  
 Revised 1938  
 Edition N/A  
 Copyright N/A  
 Levelled N/A

Surveyed 1933  
 Revised 1933  
 Edition N/A  
 Copyright N/A  
 Levelled N/A

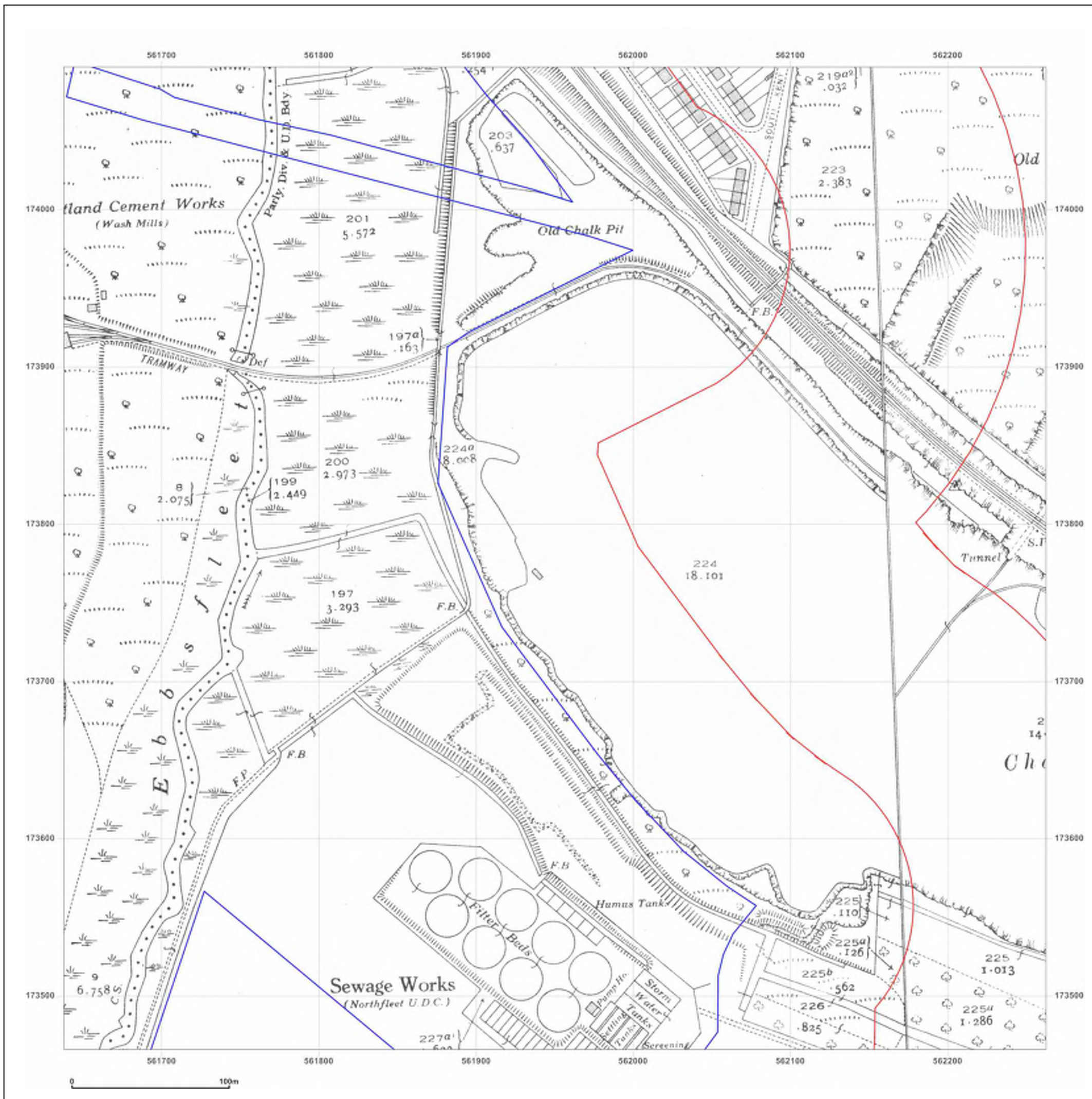


Produced by  
 Groundsure Insights  
 T: 08444 159000  
 E: [info@groundsure.com](mailto:info@groundsure.com)  
 W: [www.groundsure.com](http://www.groundsure.com)

© Crown copyright and database rights 2018 Ordnance Survey 100035207

Production date: 22 July 2020

Map legend available at:  
[www.groundsure.com/sites/default/files/groundsure\\_legend.pdf](http://www.groundsure.com/sites/default/files/groundsure_legend.pdf)



**Site Details:**

London resort

**Client Ref:** London Resort  
**Report Ref:** GSIP-2020-10332-1119\_LS\_7\_4  
**Grid Ref:** 561950, 173778

**Map Name:** National Grid

**Map date:** 1952


**Scale:** 1:2,500

**Printed at:** 1:2,500

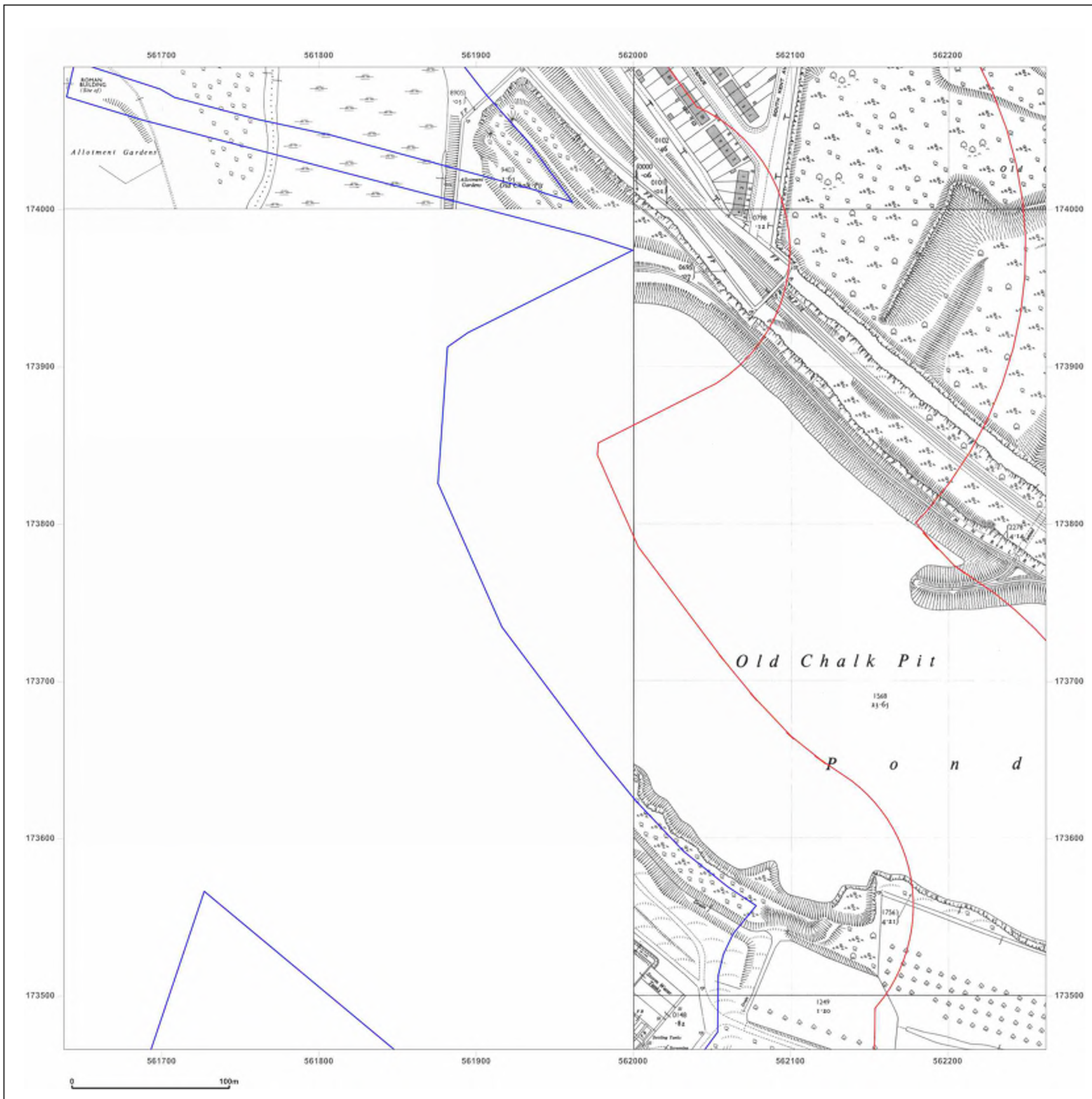


Surveyed 1952  
 Revised 1952  
 Edition 1954  
 Copyright N/A  
 Levelled 1952

Surveyed 1952  
 Revised 1952  
 Edition 1954  
 Copyright N/A  
 Levelled 1952



Surveyed 1952  
 Revised 1952  
 Edition 1954  
 Copyright N/A  
 Levelled 1952



Produced by  
 Groundsure Insights  
 T: 08444 159000  
 E: [info@groundsure.com](mailto:info@groundsure.com)  
 W: [www.groundsure.com](http://www.groundsure.com)

© Crown copyright and database rights 2018 Ordnance Survey 100035207

Production date: 22 July 2020

Map legend available at:  
[www.groundsure.com/sites/default/files/groundsure\\_legend.pdf](http://www.groundsure.com/sites/default/files/groundsure_legend.pdf)

**Site Details:**

London resort

**Client Ref:** London Resort  
**Report Ref:** GSIP-2020-10332-1119\_LS\_7\_4  
**Grid Ref:** 561950, 173778

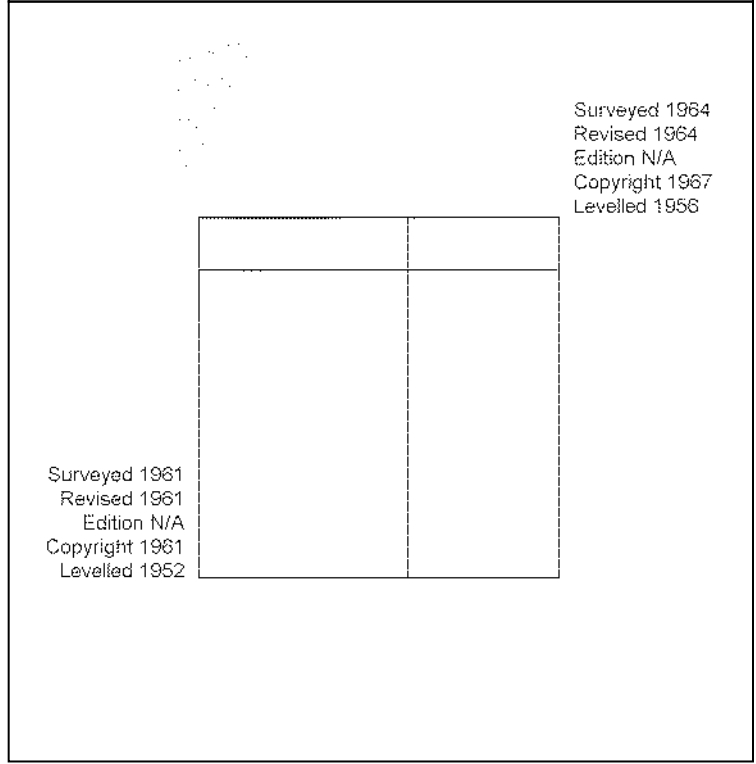
**Map Name:** National Grid

**Map date:** 1961-1964

**Scale:** 1:2,500

**Printed at:** 1:2,500





Surveyed 1964  
 Revised 1964  
 Edition N/A  
 Copyright 1967  
 Levelled 1956

Powered by

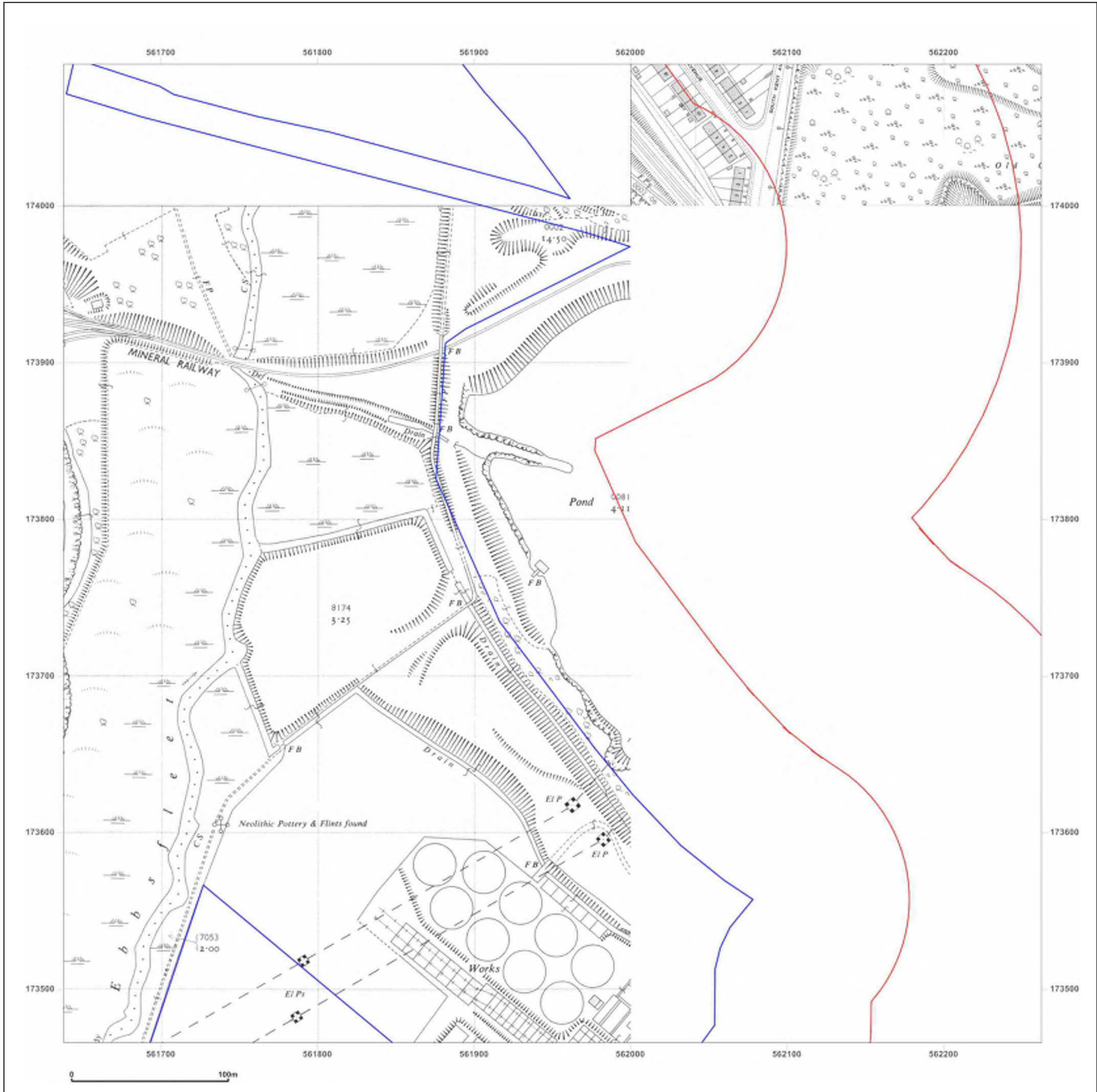


Produced by  
 Groundsure Insights  
 T: 08444 159000  
 E: [info@groundsure.com](mailto:info@groundsure.com)  
 W: [www.groundsure.com](http://www.groundsure.com)

© Crown copyright and database rights 2018 Ordnance Survey 100035207

Production date: 22 July 2020

Map legend available at:  
[www.groundsure.com/sites/default/files/groundsure\\_legend.pdf](http://www.groundsure.com/sites/default/files/groundsure_legend.pdf)



**Site Details:**

London resort

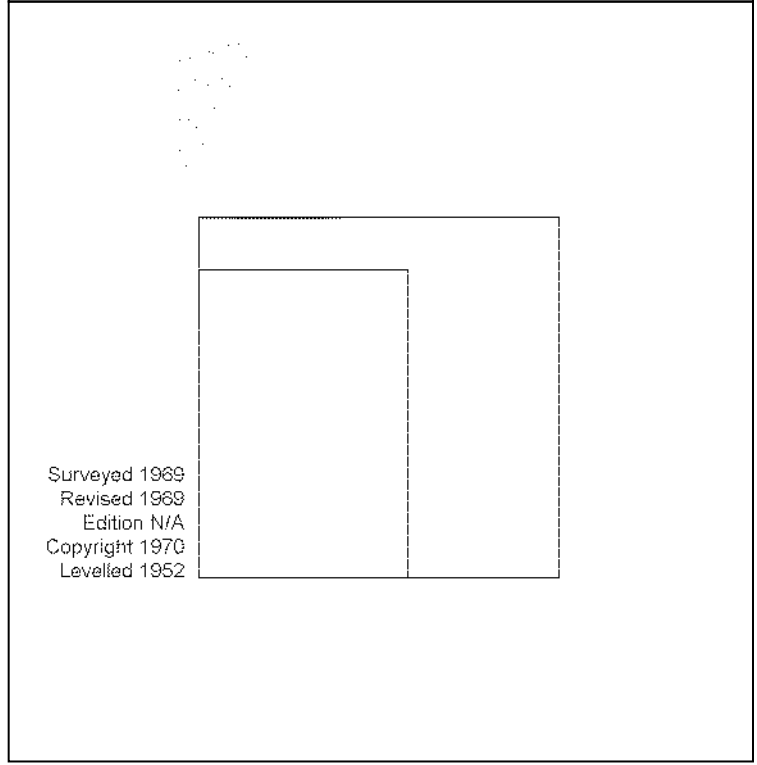
**Client Ref:** London Resort  
**Report Ref:** GSIP-2020-10332-1119\_LS\_7\_4  
**Grid Ref:** 561950, 173778

**Map Name:** National Grid

**Map date:** 1969

**Scale:** 1:2,500

**Printed at:** 1:2,500



Surveyed 1969  
 Revised 1969  
 Edition N/A  
 Copyright 1970  
 Levelled 1952

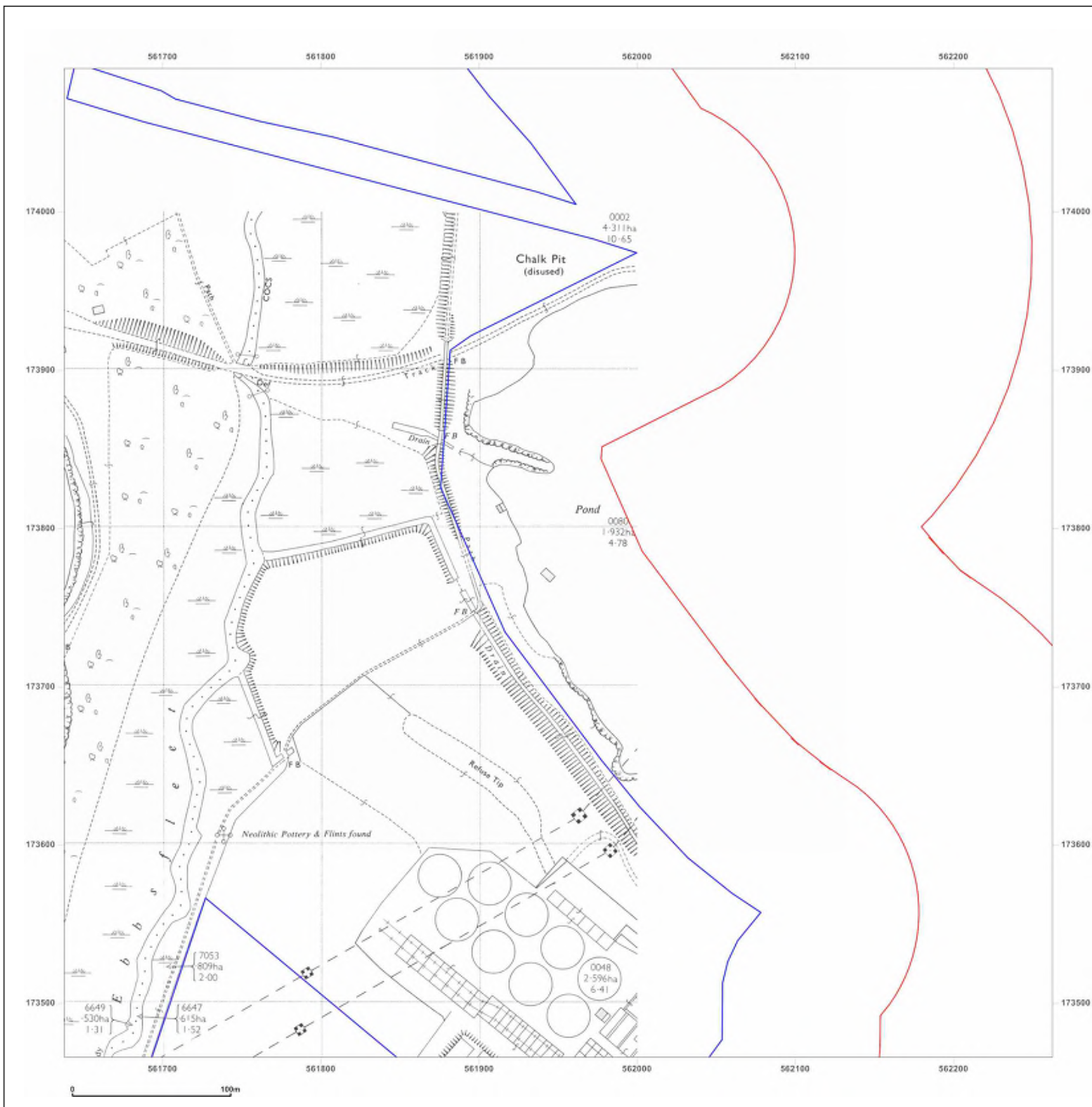


Produced by  
 Groundsure Insights  
 T: 08444 159000  
 E: [info@groundsure.com](mailto:info@groundsure.com)  
 W: [www.groundsure.com](http://www.groundsure.com)

© Crown copyright and database rights 2018 Ordnance Survey 100035207

Production date: 22 July 2020

Map legend available at:  
[www.groundsure.com/sites/default/files/groundsure\\_legend.pdf](http://www.groundsure.com/sites/default/files/groundsure_legend.pdf)



**Site Details:**

London resort

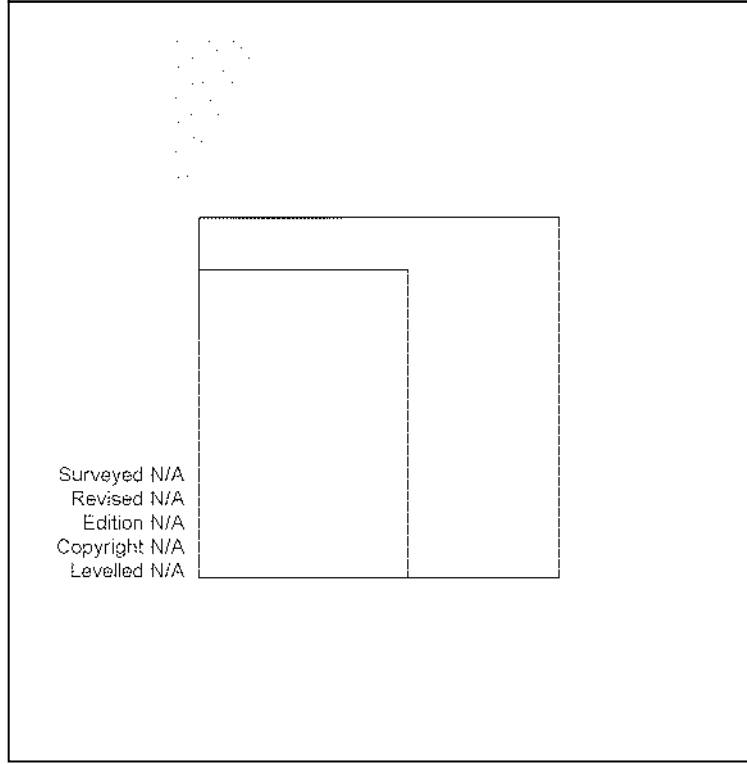
**Client Ref:** London Resort  
**Report Ref:** GSIP-2020-10332-1119\_LS\_7\_4  
**Grid Ref:** 561950, 173778

**Map Name:** National Grid

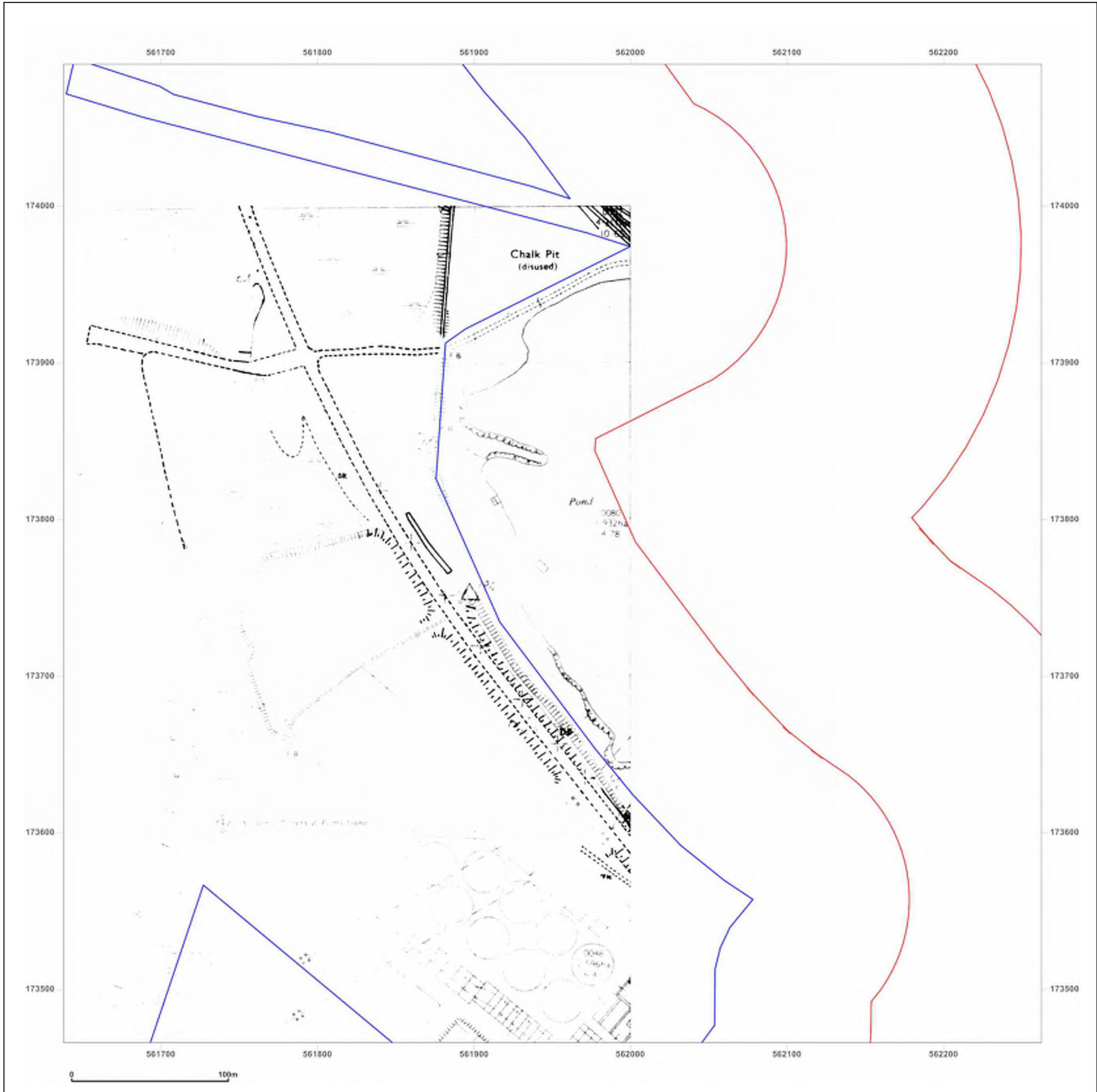
**Map date:** 1974

**Scale:** 1:2,500

**Printed at:** 1:2,500

Surveyed N/A  
 Revised N/A  
 Edition N/A  
 Copyright N/A  
 Levelled N/A



Produced by  
 Groundsure Insights  
 T: 08444 159000  
 E: [info@groundsure.com](mailto:info@groundsure.com)  
 W: [www.groundsure.com](http://www.groundsure.com)

© Crown copyright and database rights 2018 Ordnance Survey 100035207

Production date: 22 July 2020

Map legend available at:  
[www.groundsure.com/sites/default/files/groundsure\\_legend.pdf](http://www.groundsure.com/sites/default/files/groundsure_legend.pdf)



**Site Details:**

London resort

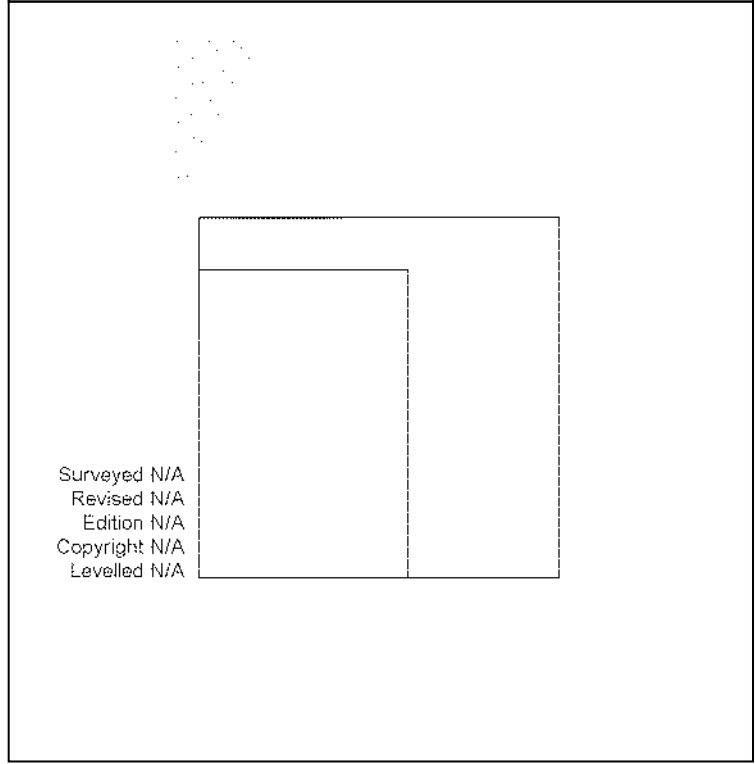
**Client Ref:** London Resort  
**Report Ref:** GSIP-2020-10332-1119\_LS\_7\_4  
**Grid Ref:** 561950, 173778

**Map Name:** National Grid

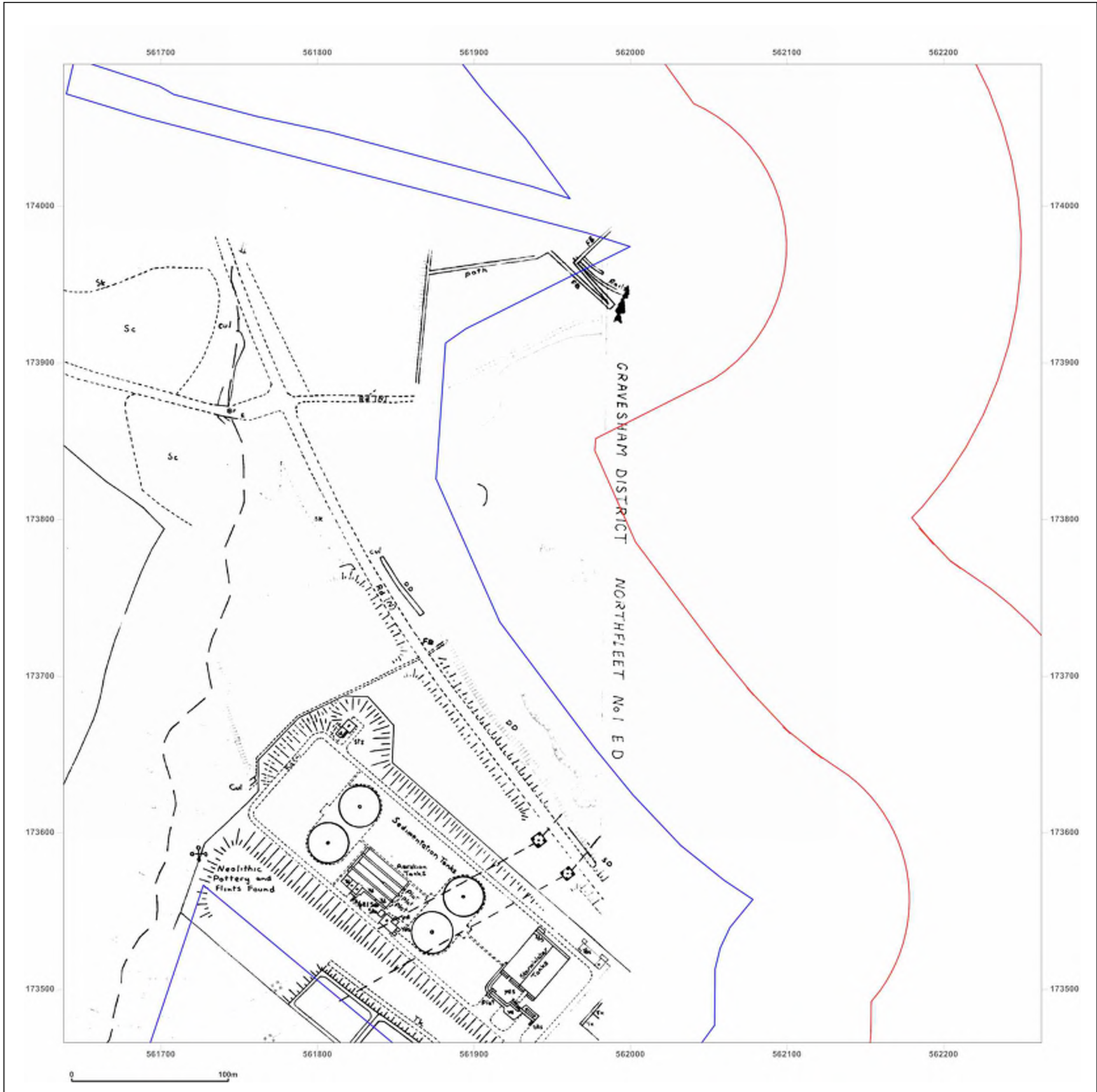
**Map date:** 1978

**Scale:** 1:2,500

**Printed at:** 1:2,500

Surveyed N/A  
 Revised N/A  
 Edition N/A  
 Copyright N/A  
 Levelled N/A



Produced by  
 Groundsure Insights  
 T: 08444 159000  
 E: [info@groundsure.com](mailto:info@groundsure.com)  
 W: [www.groundsure.com](http://www.groundsure.com)

© Crown copyright and database rights 2018 Ordnance Survey 100035207

Production date: 22 July 2020

Map legend available at:  
[www.groundsure.com/sites/default/files/groundsure\\_legend.pdf](http://www.groundsure.com/sites/default/files/groundsure_legend.pdf)

**Site Details:**

London resort

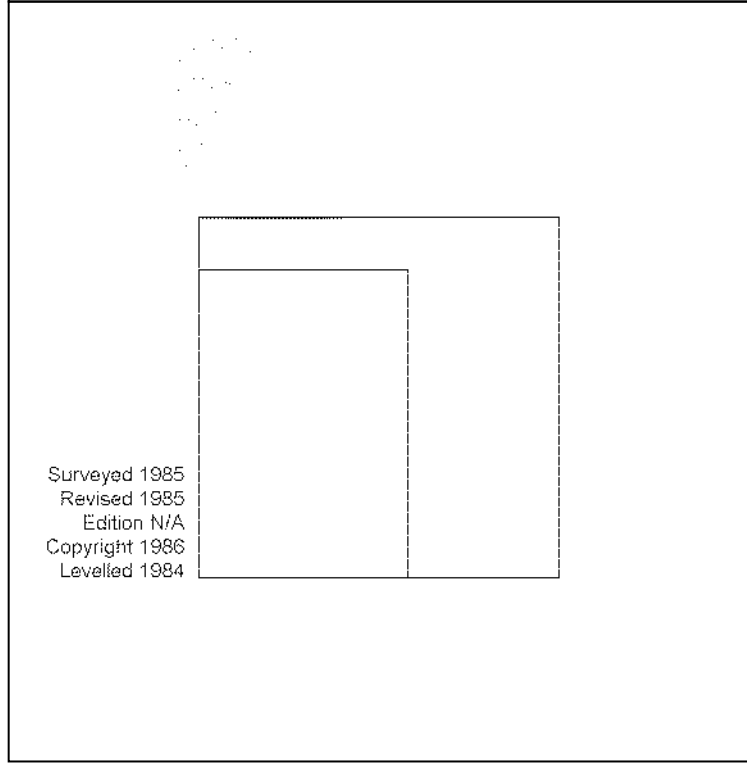
**Client Ref:** London Resort  
**Report Ref:** GSIP-2020-10332-1119\_LS\_7\_4  
**Grid Ref:** 561950, 173778

**Map Name:** National Grid

**Map date:** 1985

**Scale:** 1:2,500

**Printed at:** 1:2,500



Surveyed 1985  
 Revised 1985  
 Edition N/A  
 Copyright 1986  
 Levelled 1984



Produced by  
 Groundsure Insights  
 T: 08444 159000  
 E: [info@groundsure.com](mailto:info@groundsure.com)  
 W: [www.groundsure.com](http://www.groundsure.com)

© Crown copyright and database rights 2018 Ordnance Survey 100035207

Production date: 22 July 2020

Map legend available at:  
[www.groundsure.com/sites/default/files/groundsure\\_legend.pdf](http://www.groundsure.com/sites/default/files/groundsure_legend.pdf)



**Site Details:**

London resort

**Client Ref:** London Resort  
**Report Ref:** GSIP-2020-10332-1119\_LS\_7\_4  
**Grid Ref:** 561950, 173778

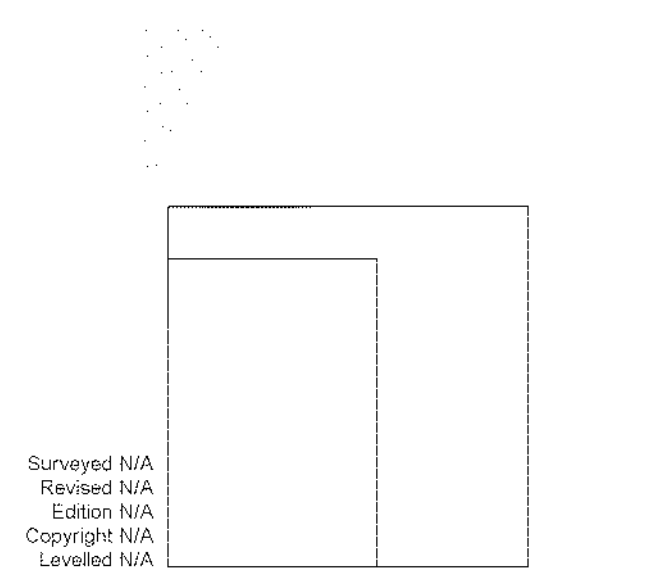
**Map Name:** National Grid

**Map date:** 1986

**Scale:** 1:2,500

**Printed at:** 1:2,500





Surveyed N/A  
 Revised N/A  
 Edition N/A  
 Copyright N/A  
 Levelled N/A



Produced by  
 Groundsure Insights  
 T: 08444 159000  
 E: [info@groundsure.com](mailto:info@groundsure.com)  
 W: [www.groundsure.com](http://www.groundsure.com)

© Crown copyright and database rights 2018 Ordnance Survey 100035207

Production date: 22 July 2020

Map legend available at:  
[www.groundsure.com/sites/default/files/groundsure\\_legend.pdf](http://www.groundsure.com/sites/default/files/groundsure_legend.pdf)



**Site Details:**

London resort

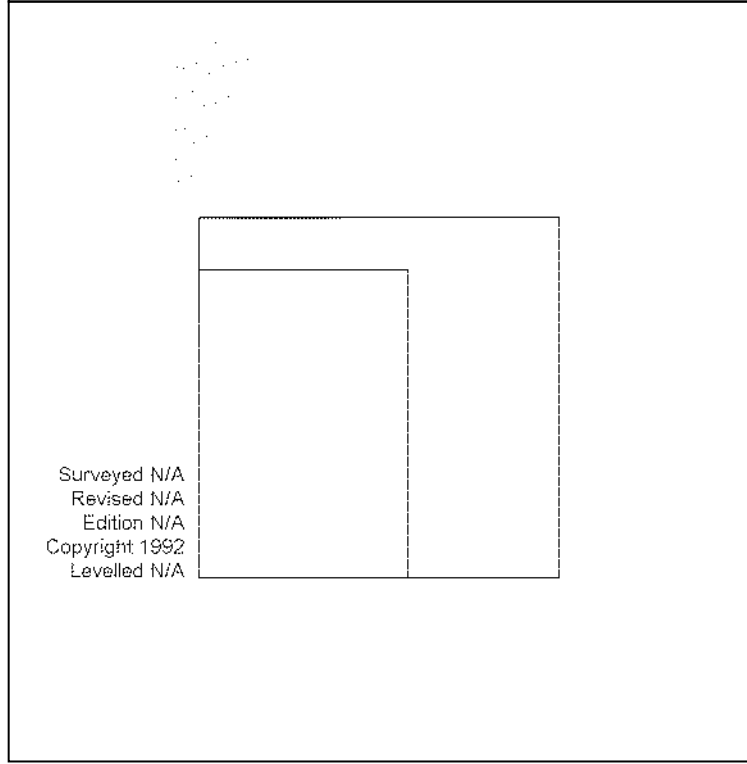
**Client Ref:** London Resort  
**Report Ref:** GSIP-2020-10332-1119\_LS\_7\_4  
**Grid Ref:** 561950, 173778

**Map Name:** National Grid

**Map date:** 1992

**Scale:** 1:2,500

**Printed at:** 1:2,500

Surveyed N/A  
 Revised N/A  
 Edition N/A  
 Copyright 1992  
 Levelled N/A

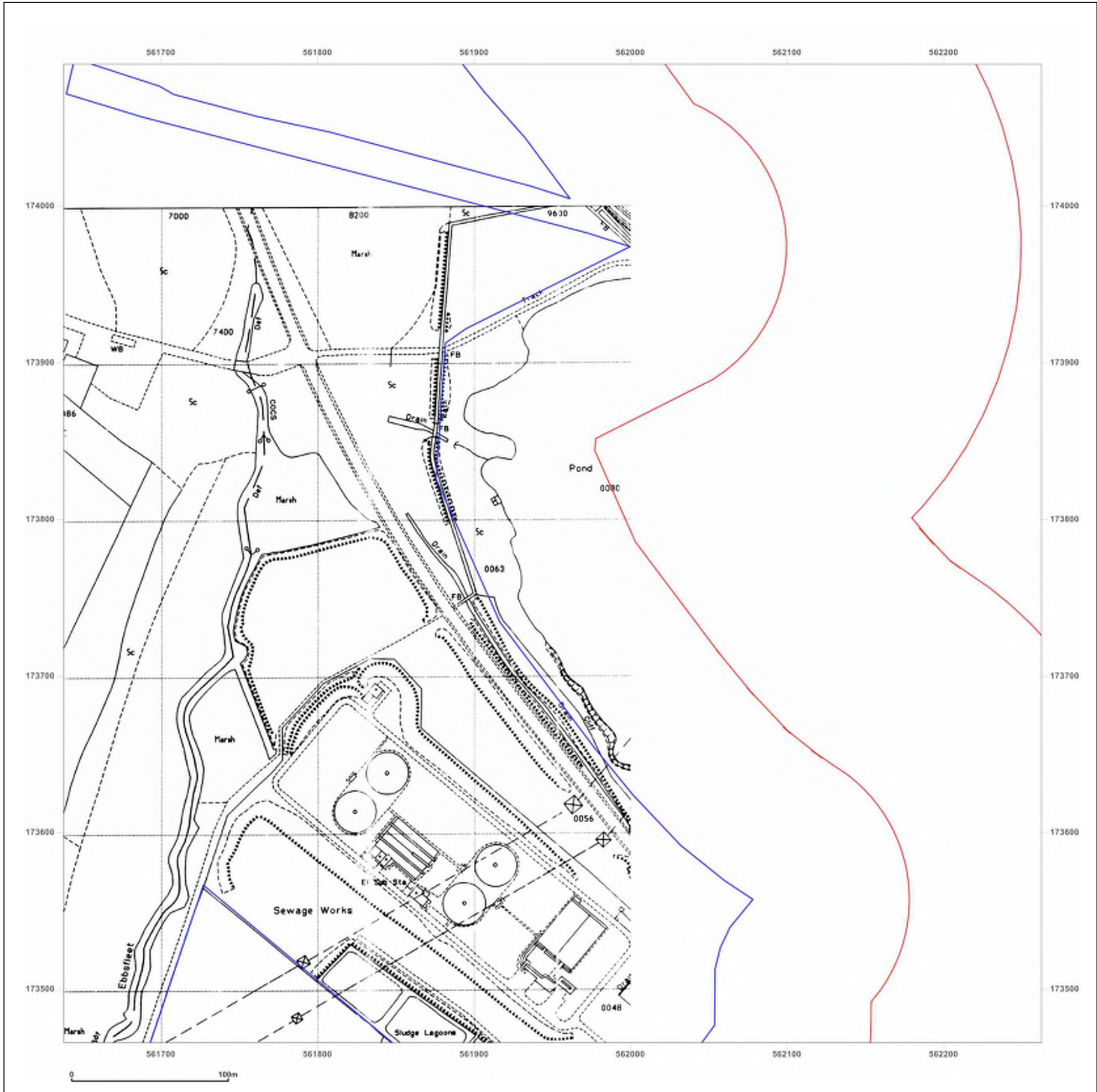


Produced by  
 Groundsure Insights  
 T: 08444 159000  
 E: [info@groundsure.com](mailto:info@groundsure.com)  
 W: [www.groundsure.com](http://www.groundsure.com)

© Crown copyright and database rights 2018 Ordnance Survey 100035207

Production date: 22 July 2020

Map legend available at:  
[www.groundsure.com/sites/default/files/groundsure\\_legend.pdf](http://www.groundsure.com/sites/default/files/groundsure_legend.pdf)



**Site Details:**

London resort

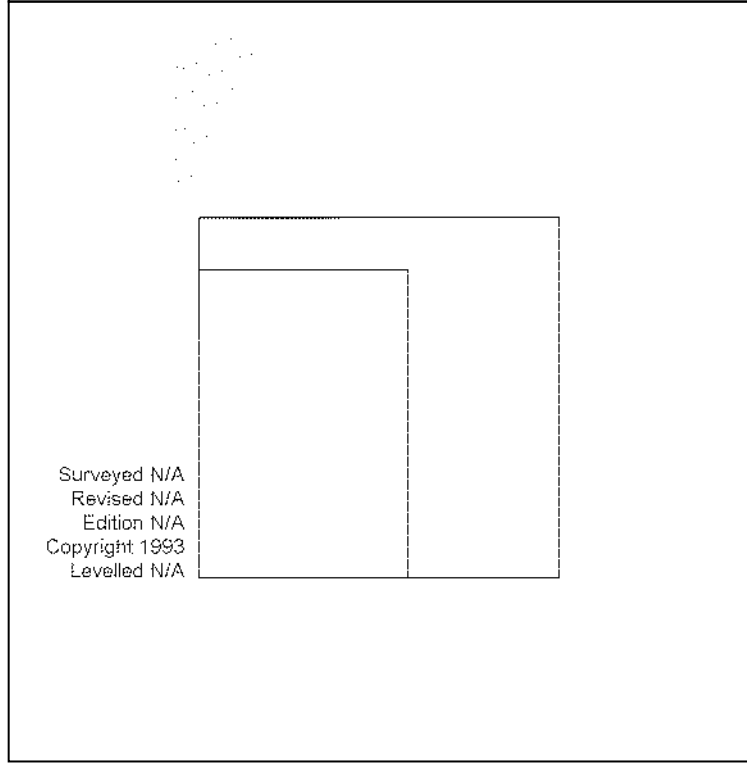
**Client Ref:** London Resort  
**Report Ref:** GSIP-2020-10332-1119\_LS\_7\_4  
**Grid Ref:** 561950, 173778

**Map Name:** National Grid

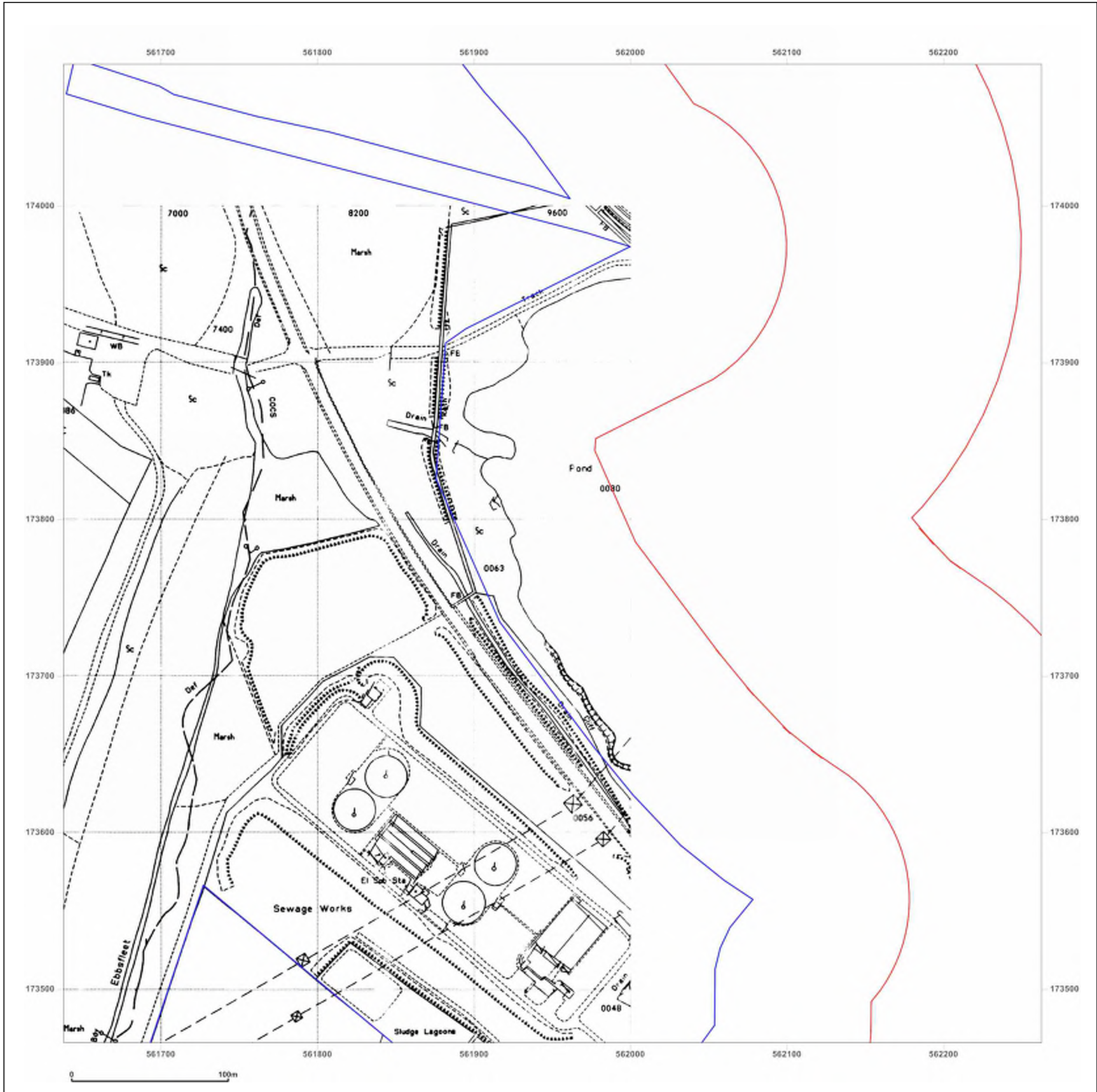
**Map date:** 1993

**Scale:** 1:2,500

**Printed at:** 1:2,500

Surveyed N/A  
 Revised N/A  
 Edition N/A  
 Copyright 1993  
 Levelled N/A



Produced by  
 Groundsure Insights  
 T: 08444 159000  
 E: [info@groundsure.com](mailto:info@groundsure.com)  
 W: [www.groundsure.com](http://www.groundsure.com)

© Crown copyright and database rights 2018 Ordnance Survey 100035207

Production date: 22 July 2020

Map legend available at:  
[www.groundsure.com/sites/default/files/groundsure\\_legend.pdf](http://www.groundsure.com/sites/default/files/groundsure_legend.pdf)

**Site Details:**

London resort

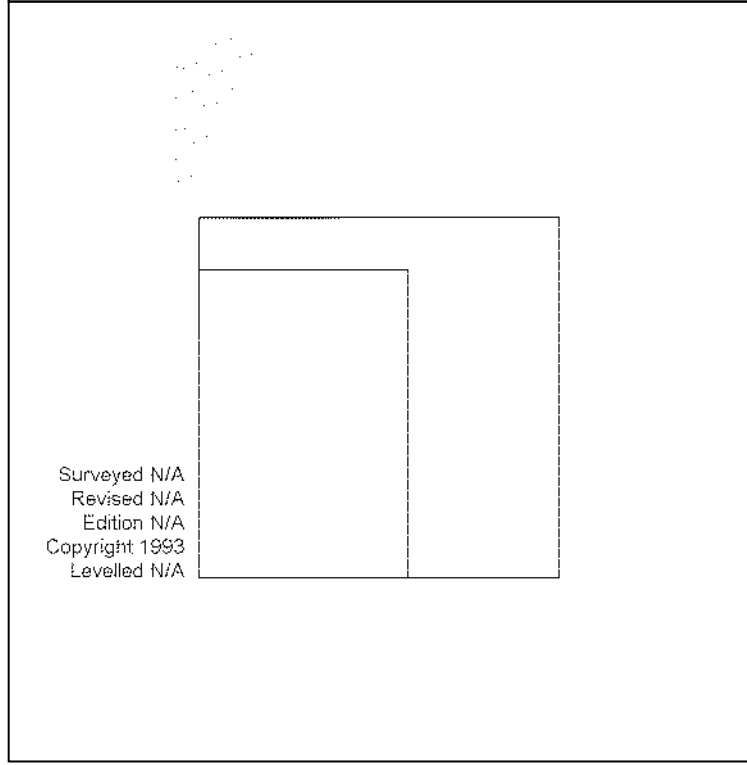
**Client Ref:** London Resort  
**Report Ref:** GSIP-2020-10332-1119\_LS\_7\_4  
**Grid Ref:** 561950, 173778

**Map Name:** National Grid

**Map date:** 1993

**Scale:** 1:2,500

**Printed at:** 1:2,500



Surveyed N/A  
 Revised N/A  
 Edition N/A  
 Copyright 1993  
 Levelled N/A

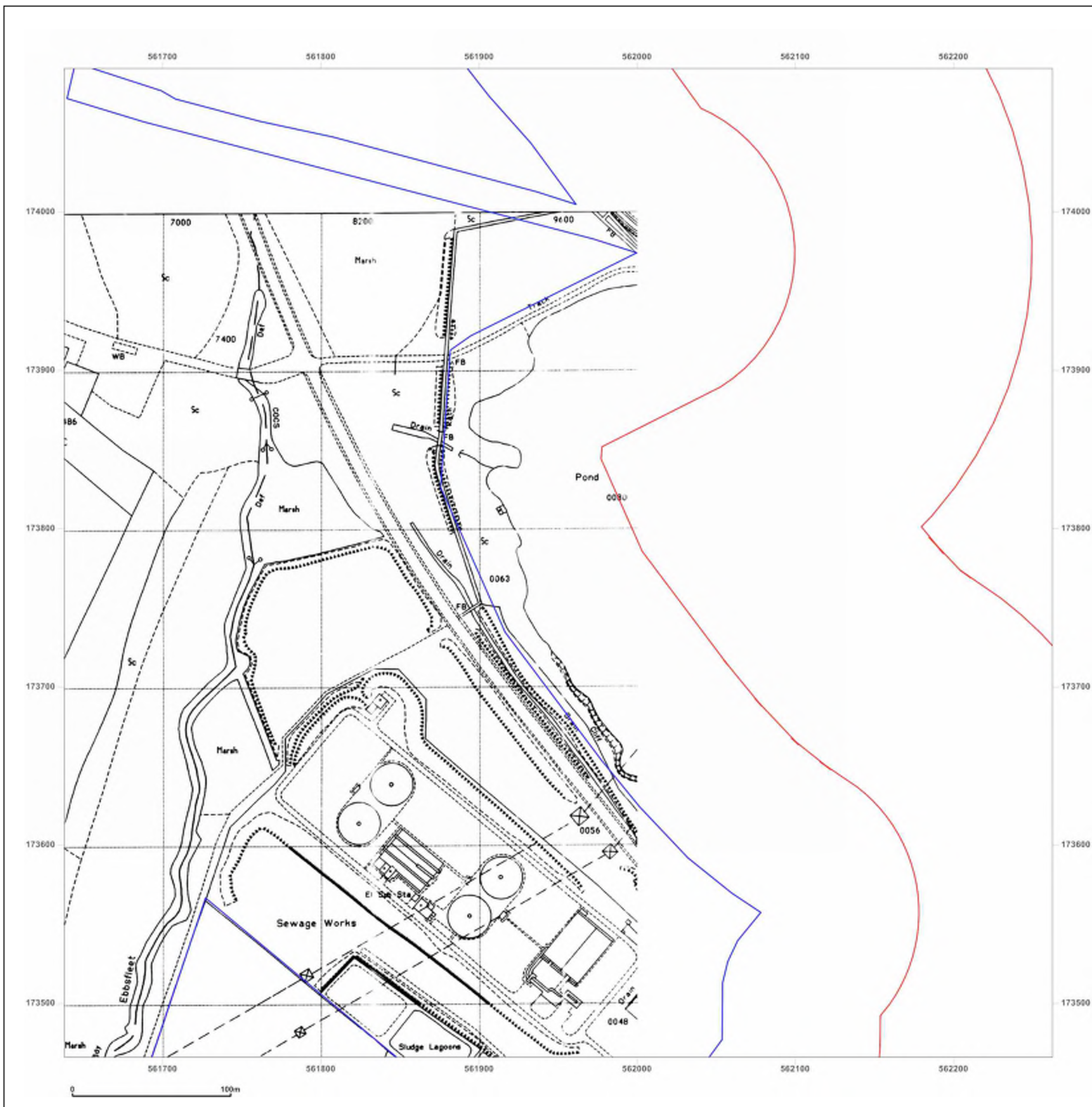


Produced by  
 Groundsure Insights  
 T: 08444 159000  
 E: [info@groundsure.com](mailto:info@groundsure.com)  
 W: [www.groundsure.com](http://www.groundsure.com)

© Crown copyright and database rights 2018 Ordnance Survey 100035207

Production date: 22 July 2020

Map legend available at:  
[www.groundsure.com/sites/default/files/groundsure\\_legend.pdf](http://www.groundsure.com/sites/default/files/groundsure_legend.pdf)



**Site Details:**

London resort

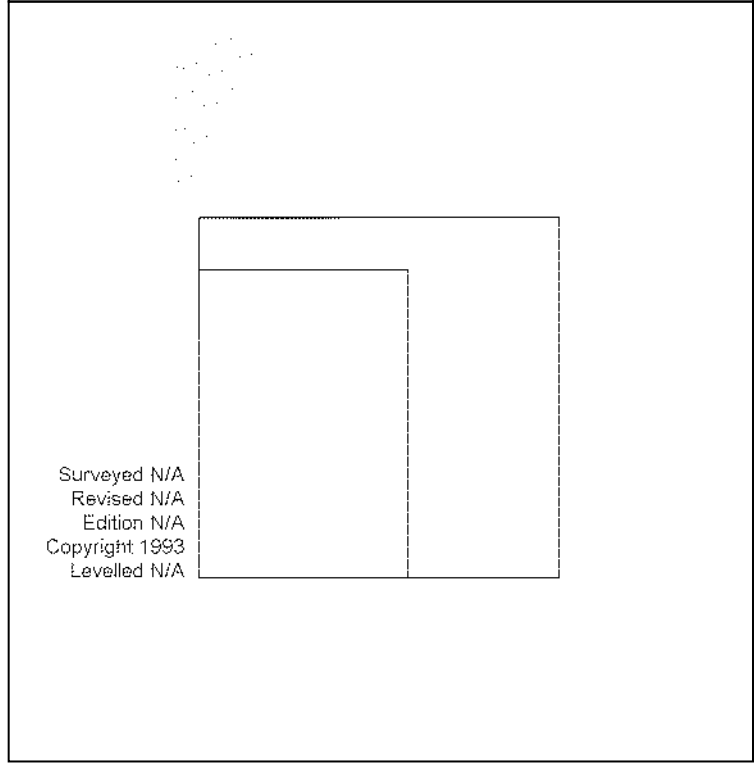
**Client Ref:** London Resort  
**Report Ref:** GSIP-2020-10332-1119\_LS\_7\_4  
**Grid Ref:** 561950, 173778

**Map Name:** National Grid

**Map date:** 1993

**Scale:** 1:2,500

**Printed at:** 1:2,500

Surveyed N/A  
 Revised N/A  
 Edition N/A  
 Copyright 1993  
 Levelled N/A

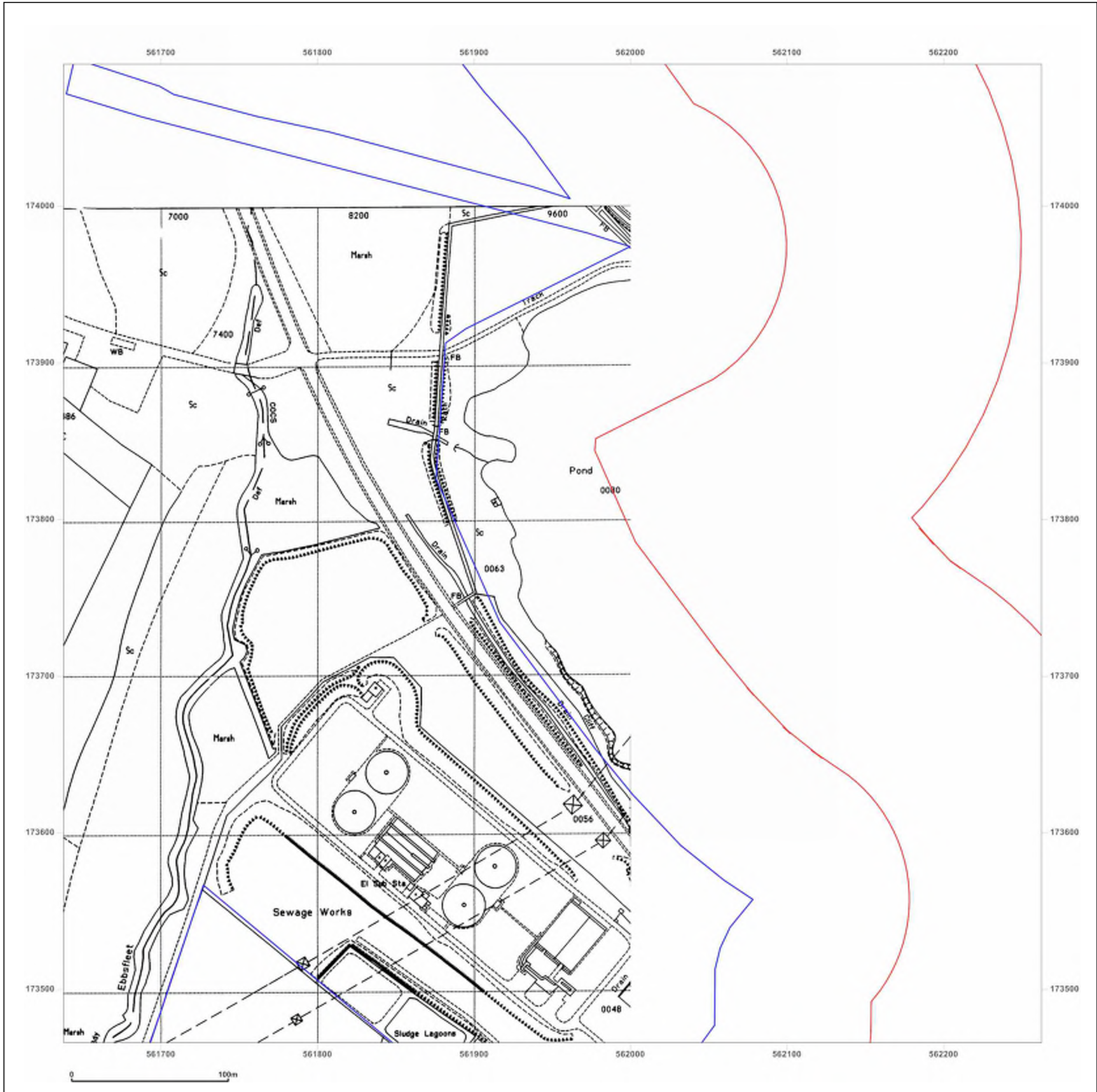


Produced by  
 Groundsure Insights  
 T: 08444 159000  
 E: [info@groundsure.com](mailto:info@groundsure.com)  
 W: [www.groundsure.com](http://www.groundsure.com)

© Crown copyright and database rights 2018 Ordnance Survey 100035207

Production date: 22 July 2020

Map legend available at:  
[www.groundsure.com/sites/default/files/groundsure\\_legend.pdf](http://www.groundsure.com/sites/default/files/groundsure_legend.pdf)



**Site Details:**

London resort

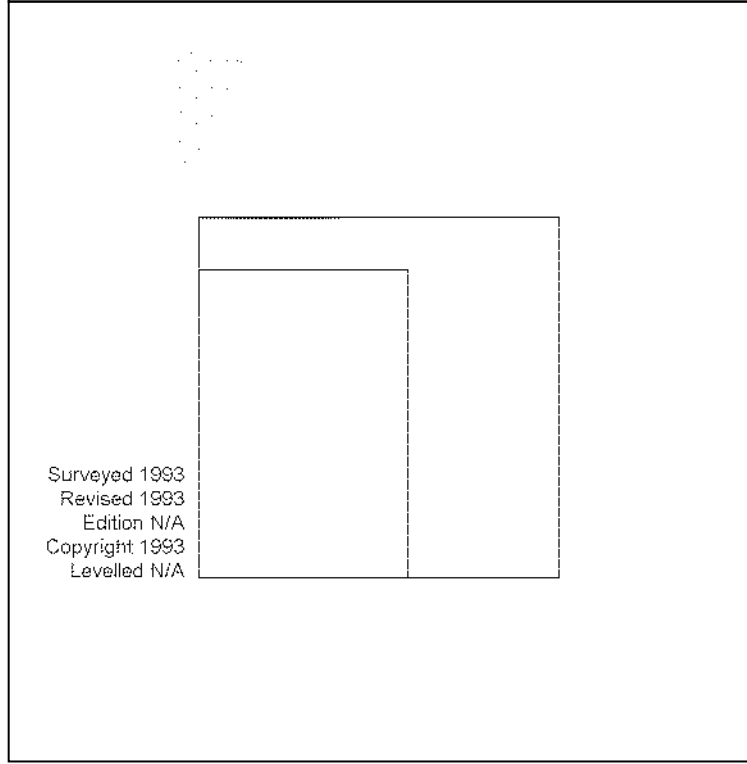
**Client Ref:** London Resort  
**Report Ref:** GSIP-2020-10332-1119\_LS\_7\_4  
**Grid Ref:** 561950, 173778

**Map Name:** National Grid

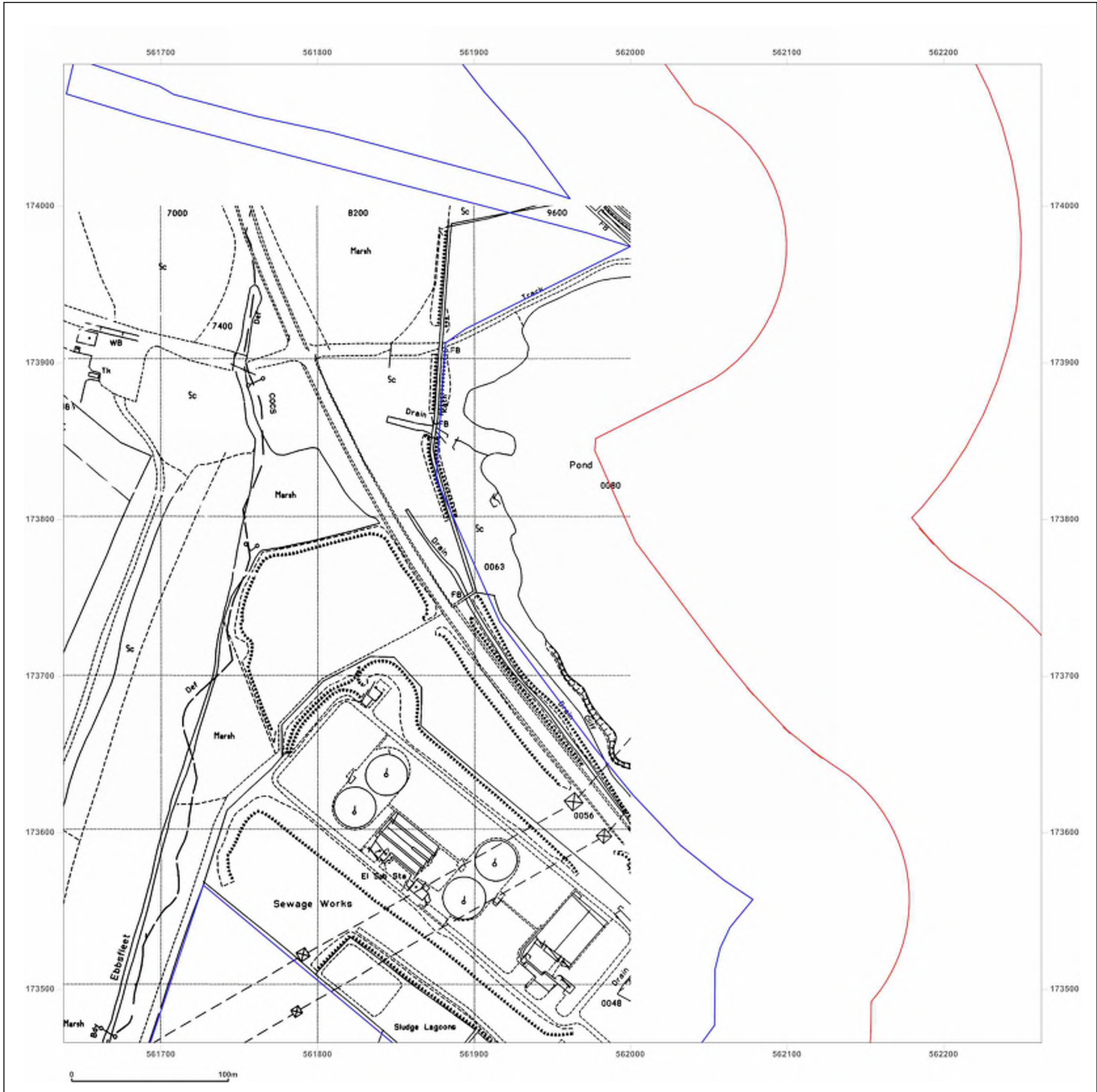
**Map date:** 1993

**Scale:** 1:2,500

**Printed at:** 1:2,500

Surveyed 1993  
 Revised 1993  
 Edition N/A  
 Copyright 1993  
 Levelled N/A



Produced by  
 Groundsure Insights  
 T: 08444 159000  
 E: [info@groundsure.com](mailto:info@groundsure.com)  
 W: [www.groundsure.com](http://www.groundsure.com)

© Crown copyright and database rights 2018 Ordnance Survey 100035207

Production date: 22 July 2020

Map legend available at:  
[www.groundsure.com/sites/default/files/groundsure\\_legend.pdf](http://www.groundsure.com/sites/default/files/groundsure_legend.pdf)



**Site Details:**

London resort

**Client Ref:** London Resort  
**Report Ref:** GSIP-2020-10332-1119\_LS\_7\_5  
**Grid Ref:** 561950, 174403

**Map Name:** County Series

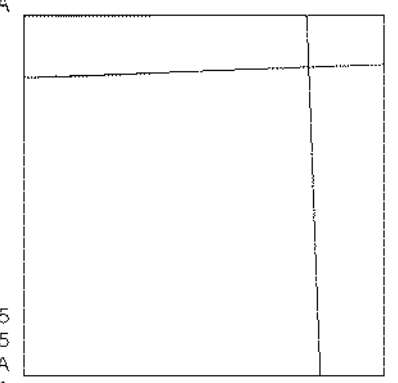
**Map date:** 1865

**Scale:** 1:2,500

**Printed at:** 1:2,500



Surveyed 1865  
 Revised 1865  
 Edition N/A  
 Copyright N/A  
 Levelled N/A



Surveyed 1865  
 Revised 1865  
 Edition N/A  
 Copyright N/A  
 Levelled N/A

Surveyed 1865  
 Revised 1865  
 Edition N/A  
 Copyright N/A  
 Levelled N/A

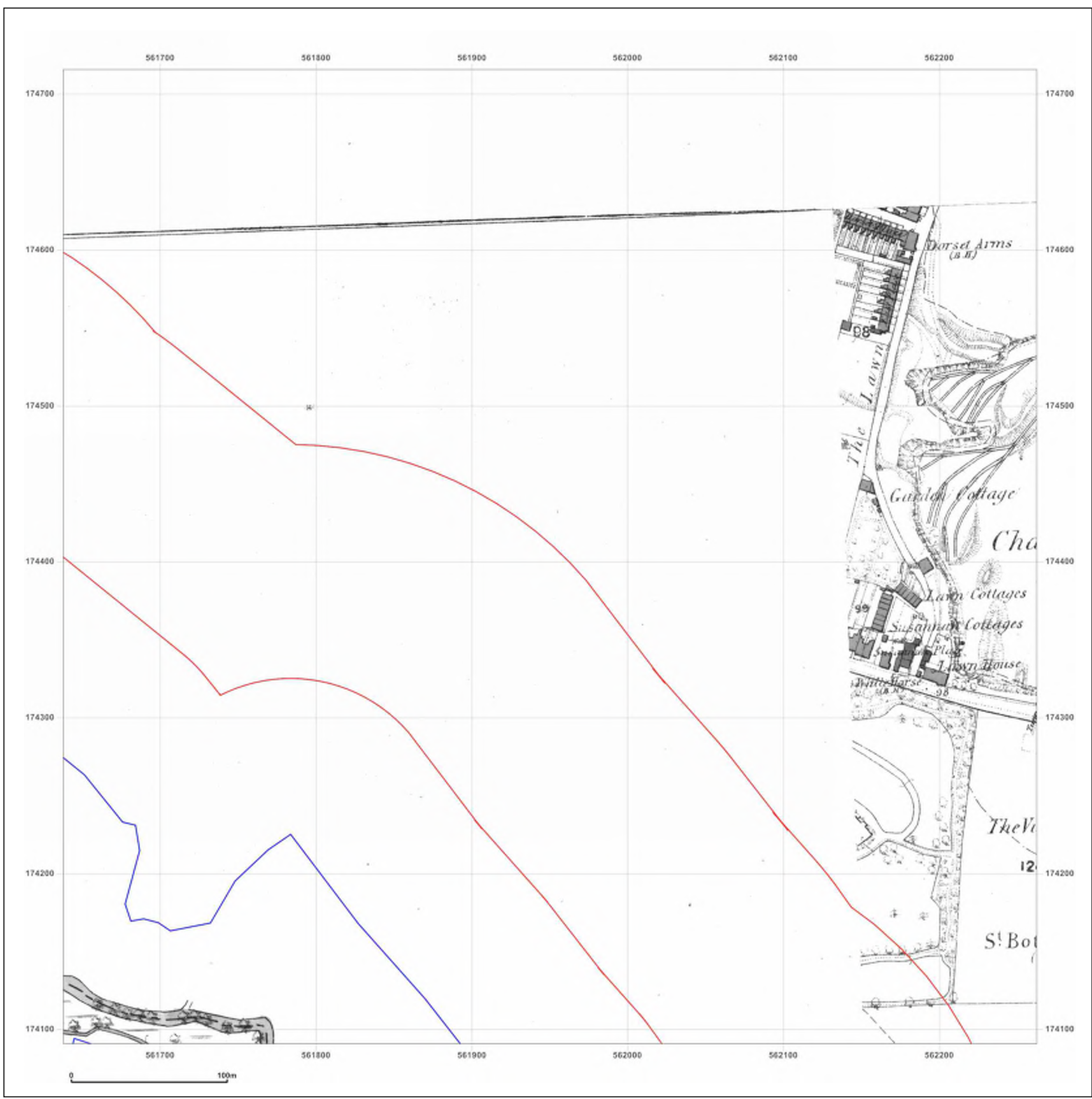


Produced by  
 Groundsure Insights  
 T: 08444 159000  
 E: [info@groundsure.com](mailto:info@groundsure.com)  
 W: [www.groundsure.com](http://www.groundsure.com)

© Crown copyright and database rights 2018 Ordnance Survey 100035207

Production date: 22 July 2020

Map legend available at:  
[www.groundsure.com/sites/default/files/groundsure\\_legend.pdf](http://www.groundsure.com/sites/default/files/groundsure_legend.pdf)



**Site Details:**

London resort

**Client Ref:** London Resort  
**Report Ref:** GSIP-2020-10332-1119\_LS\_7\_5  
**Grid Ref:** 561950, 174403

**Map Name:** County Series

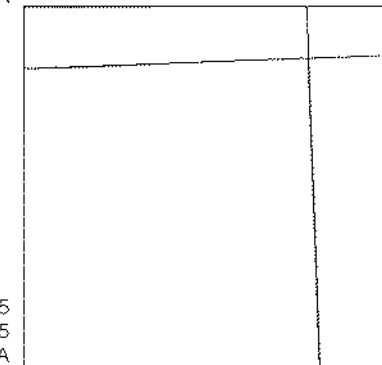
**Map date:** 1865-1866

**Scale:** 1:2,500

**Printed at:** 1:2,500



Surveyed 1865  
 Revised 1865  
 Edition N/A  
 Copyright N/A  
 Levelled N/A



Surveyed 1865  
 Revised 1865  
 Edition N/A  
 Copyright N/A  
 Levelled N/A

Surveyed 1866  
 Revised 1866  
 Edition N/A  
 Copyright N/A  
 Levelled N/A

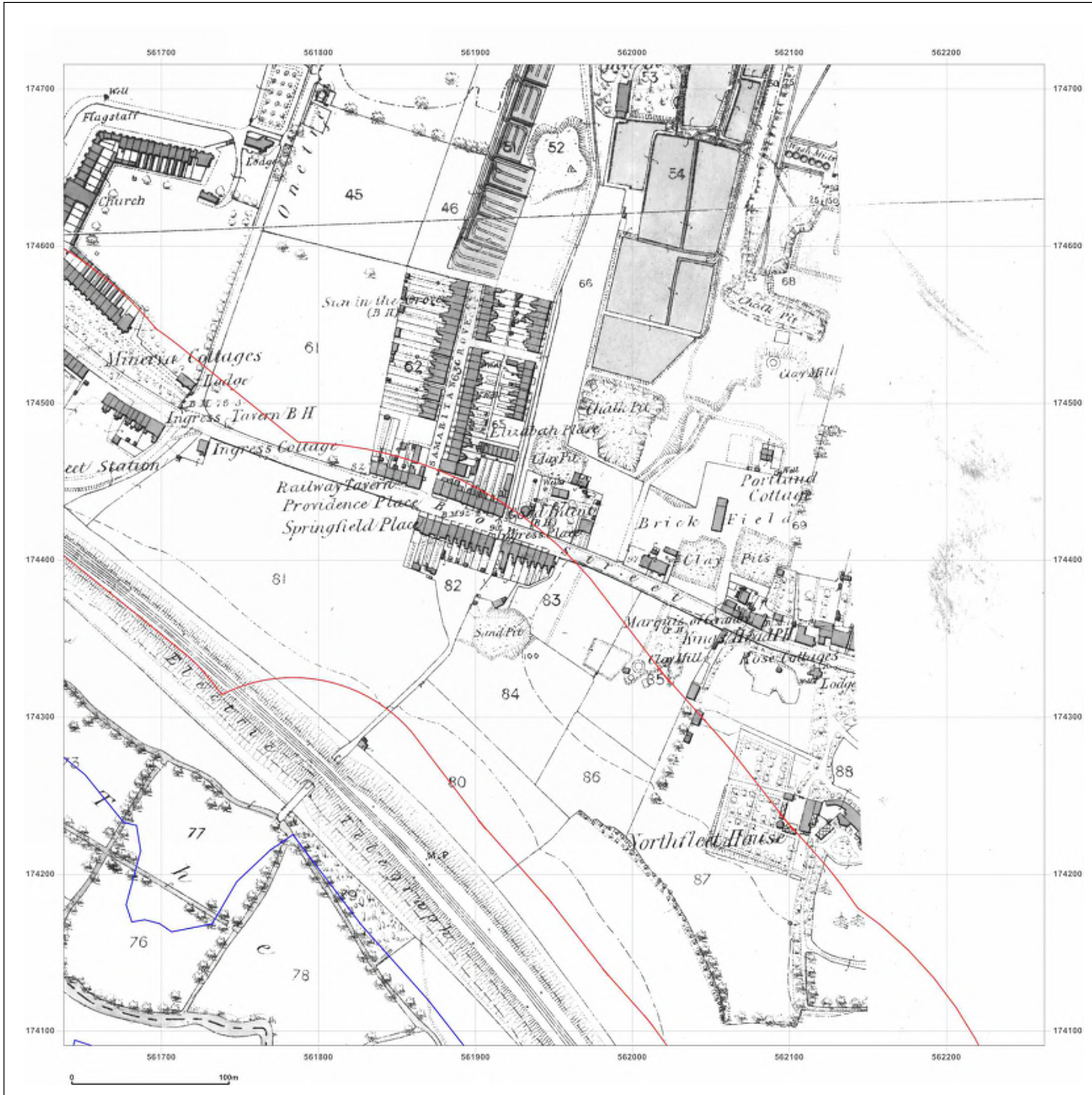


Produced by  
 Groundsure Insights  
 T: 08444 159000  
 E: [info@groundsure.com](mailto:info@groundsure.com)  
 W: [www.groundsure.com](http://www.groundsure.com)

© Crown copyright and database rights 2018 Ordnance Survey 100035207

Production date: 22 July 2020

Map legend available at:  
[www.groundsure.com/sites/default/files/groundsure\\_legend.pdf](http://www.groundsure.com/sites/default/files/groundsure_legend.pdf)



**Site Details:**

London resort

**Client Ref:** London Resort  
**Report Ref:** GSIP-2020-10332-1119\_LS\_7\_5  
**Grid Ref:** 561950, 174403

**Map Name:** County Series

**Map date:** 1897-1898

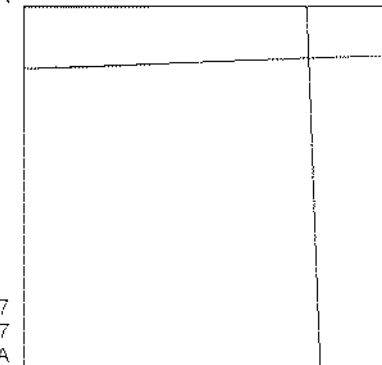
**Scale:** 1:2,500

**Printed at:** 1:2,500



Surveyed 1897  
 Revised 1897  
 Edition N/A  
 Copyright N/A  
 Levelled N/A

Surveyed 1898  
 Revised 1898  
 Edition N/A  
 Copyright N/A  
 Levelled N/A



Surveyed 1897  
 Revised 1897  
 Edition N/A  
 Copyright N/A  
 Levelled N/A

Surveyed 1897  
 Revised 1897  
 Edition N/A  
 Copyright N/A  
 Levelled N/A

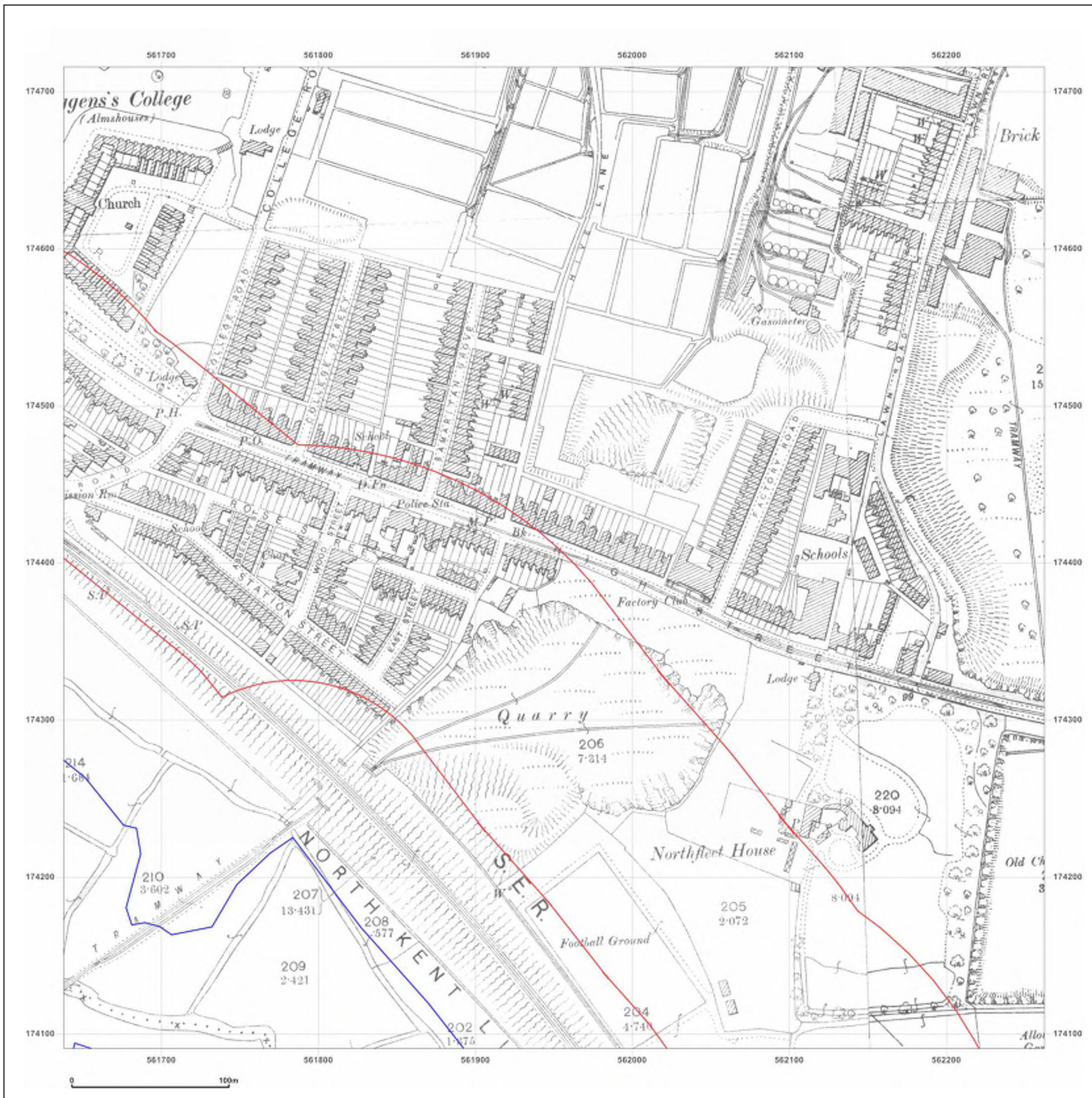


Produced by  
 Groundsure Insights  
 T: 08444 159000  
 E: [info@groundsure.com](mailto:info@groundsure.com)  
 W: [www.groundsure.com](http://www.groundsure.com)

© Crown copyright and database rights 2018 Ordnance Survey 100035207

Production date: 22 July 2020

Map legend available at:  
[www.groundsure.com/sites/default/files/groundsure\\_legend.pdf](http://www.groundsure.com/sites/default/files/groundsure_legend.pdf)



**Site Details:**

London resort

**Client Ref:** London Resort  
**Report Ref:** GSIP-2020-10332-1119\_LS\_7\_5  
**Grid Ref:** 561950, 174403

**Map Name:** County Series

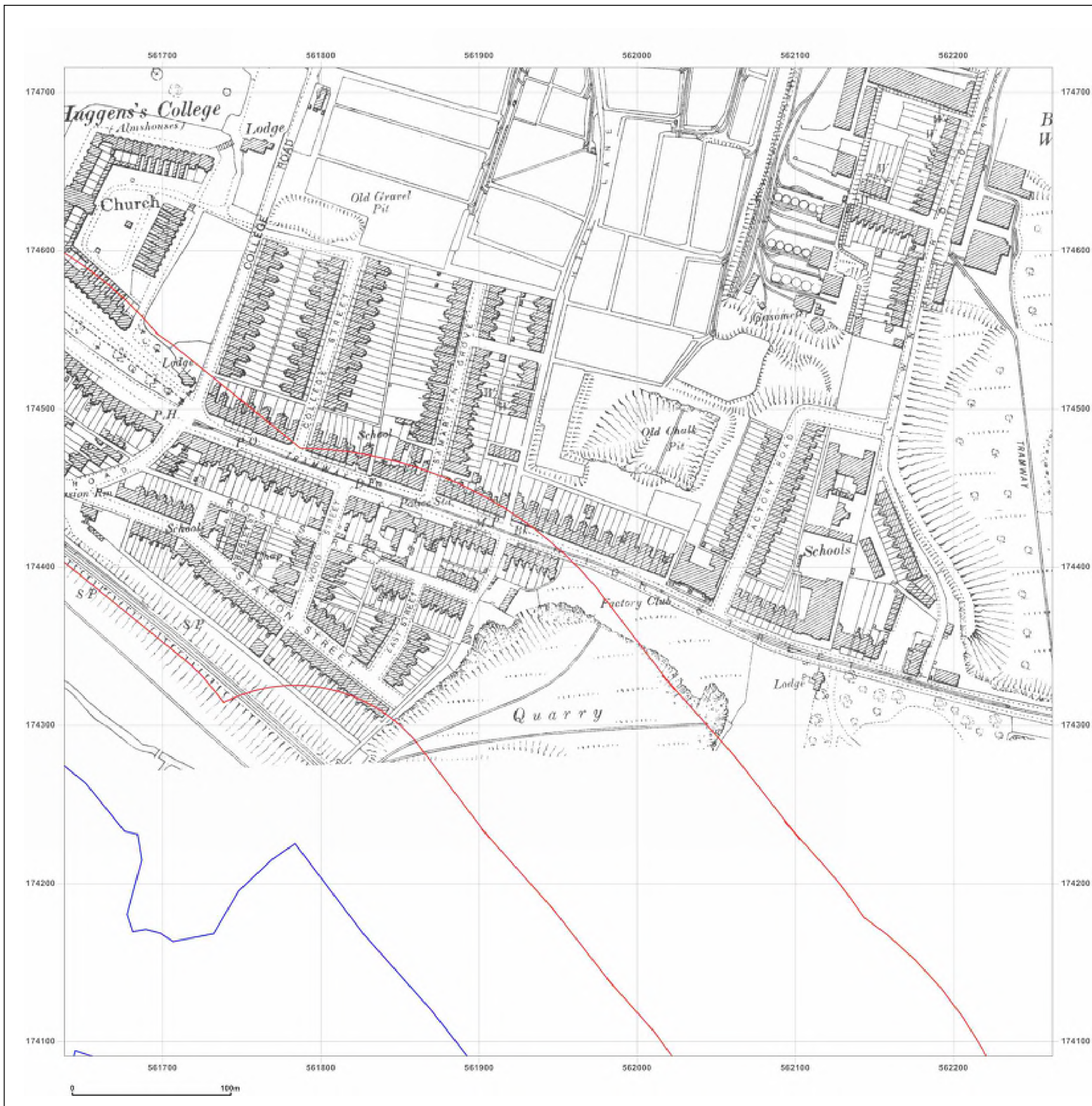

**Map date:** 1898

**Scale:** 1:2,500

**Printed at:** 1:2,500



Surveyed 1898  
 Revised 1898  
 Edition N/A  
 Copyright N/A  
 Levelled N/A



Produced by  
 Groundsure Insights  
 T: 08444 159000  
 E: [info@groundsure.com](mailto:info@groundsure.com)  
 W: [www.groundsure.com](http://www.groundsure.com)

© Crown copyright and database rights 2018 Ordnance Survey 100035207

Production date: 22 July 2020

Map legend available at:  
[www.groundsure.com/sites/default/files/groundsure\\_legend.pdf](http://www.groundsure.com/sites/default/files/groundsure_legend.pdf)

**Site Details:**

London resort

**Client Ref:** London Resort  
**Report Ref:** GSIP-2020-10332-1119\_LS\_7\_5  
**Grid Ref:** 561950, 174403

**Map Name:** County Series

**Map date:** 1909

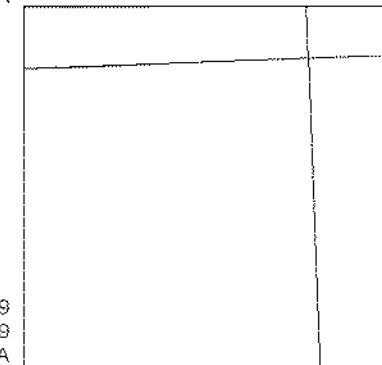
**Scale:** 1:2,500

**Printed at:** 1:2,500



Surveyed 1864  
 Revised 1907  
 Edition 1909  
 Copyright N/A  
 Levelled N/A

Surveyed 1909  
 Revised 1909  
 Edition N/A  
 Copyright N/A  
 Levelled N/A



Surveyed 1909  
 Revised 1909  
 Edition N/A  
 Copyright N/A  
 Levelled N/A

Surveyed 1909  
 Revised 1909  
 Edition N/A  
 Copyright N/A  
 Levelled N/A



Produced by  
 Groundsure Insights  
 T: 08444 159000  
 E: [info@groundsure.com](mailto:info@groundsure.com)  
 W: [www.groundsure.com](http://www.groundsure.com)

© Crown copyright and database rights 2018 Ordnance Survey 100035207

Production date: 22 July 2020

Map legend available at:  
[www.groundsure.com/sites/default/files/groundsure\\_legend.pdf](http://www.groundsure.com/sites/default/files/groundsure_legend.pdf)



**Site Details:**

London resort

**Client Ref:** London Resort  
**Report Ref:** GSIP-2020-10332-1119\_LS\_7\_5  
**Grid Ref:** 561950, 174403

**Map Name:** County Series

**Map date:** 1932-1933

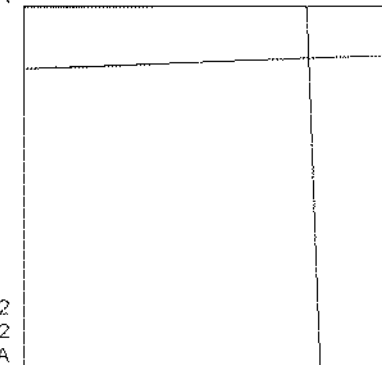
**Scale:** 1:2,500

**Printed at:** 1:2,500



Surveyed 1932  
 Revised 1932  
 Edition N/A  
 Copyright N/A  
 Levelled N/A

Surveyed 1932  
 Revised N/A  
 Edition N/A  
 Copyright N/A  
 Levelled N/A



Surveyed 1932  
 Revised 1932  
 Edition N/A  
 Copyright N/A  
 Levelled N/A

Surveyed 1933  
 Revised 1933  
 Edition N/A  
 Copyright N/A  
 Levelled N/A



Produced by  
 Groundsure Insights  
 T: 08444 159000  
 E: [info@groundsure.com](mailto:info@groundsure.com)  
 W: [www.groundsure.com](http://www.groundsure.com)

© Crown copyright and database rights 2018 Ordnance Survey 100035207

Production date: 22 July 2020

Map legend available at:  
[www.groundsure.com/sites/default/files/groundsure\\_legend.pdf](http://www.groundsure.com/sites/default/files/groundsure_legend.pdf)



**Site Details:**

London resort

**Client Ref:** London Resort  
**Report Ref:** GSIP-2020-10332-1119\_LS\_7\_5  
**Grid Ref:** 561950, 174403

**Map Name:** County Series

**Map date:** 1938-1939

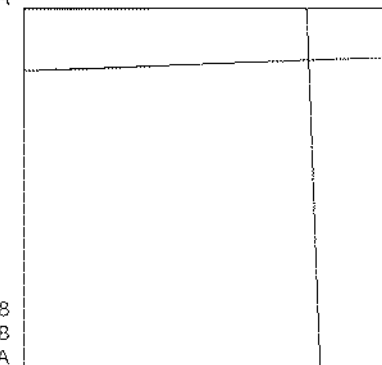
**Scale:** 1:2,500

**Printed at:** 1:2,500



Surveyed 1939  
 Revised 1939  
 Edition N/A  
 Copyright N/A  
 Levelled N/A

Surveyed 1939  
 Revised 1939  
 Edition N/A  
 Copyright N/A  
 Levelled N/A



Surveyed 1938  
 Revised 1938  
 Edition N/A  
 Copyright N/A  
 Levelled N/A

Surveyed 1939  
 Revised 1939  
 Edition N/A  
 Copyright N/A  
 Levelled N/A



Produced by  
 Groundsure Insights  
 T: 08444 159000  
 E: [info@groundsure.com](mailto:info@groundsure.com)  
 W: [www.groundsure.com](http://www.groundsure.com)

© Crown copyright and database rights 2018 Ordnance Survey 100035207

Production date: 22 July 2020

Map legend available at:  
[www.groundsure.com/sites/default/files/groundsure\\_legend.pdf](http://www.groundsure.com/sites/default/files/groundsure_legend.pdf)

